REPUBLIC OF THE GAMBIA

Ministry of Basic & Secondary Education

Directorate of Planning, Policy Analysis, Research & Budgeting

EDUCATION STATISTICS

2014/2015

Banjul, *The Gambia*
May 2015

REPUBLIC OF THE GAMBIA

Ministry of Basic & Secondary Education

Directorate of Planning, Policy Analysis, Research & Budgeting

EDUCATION STATISTICS

2014/2015

Banjul, *The Gambia*

May 2015

TABLE OF CONTENT:

ABBREVIATION ..... **IV**
PREFACE ..... **V**
FORWARD ..... **VI**
STRUCTURE OF EDUCATION SYSTEM ..... **VII**
METHODOLOGY ..... **VIII**
GLOSSARY ..... **IX**

CHAPTER I: ECCD – EARLY CHILDHOOD CARE AND DEVELOPMENT **12**
I.1 ECCD - Summary Education Statistics, 2013-2015 Historical Trend 12
I.1.1 DCC - Main School Figures, 2013-2015 Historical Trend 12
I.1.2 DCC, 2015 – Global Figures 16
I.2 DCC, 2015 – Children 17
I.2.1 DCC, 2015 - Children - By Age & Gender 17
I.3 DCC, 2015 – Languages of Instruction 18
I.3.1 DCC, 2015 - Languages used for Instruction 18

CHAPTER II: ECD – EARLY CHILDHOOD DEVELOPMENT **22**
II.1 ECD - Summary Education Statistics, 2013-2015 Historical Trend 22
II.1.1 ECD - Main Centre Figures, 2013-2015 Historical Trend 22
II.1.2 ECD – Main School Statistics, 2013-2015 Trend 32
II.1.3 ECD – Main Edudation Indicators, Historical Trend 42
II.2 ECD, 2015 - Summary Education Statistics 44
II.2.1 ECD, 2015 – Global Figures 44
II.2.2 ECD, 2015 – Main Centre Statistics 47
II.2.3 ECD, 2015 – Main Edudation Indicators 50
II.3 ECD, 2015 - Early Childhood Development Centres (ECD Centres) 52
II.4 ECD, 2015 - Classes (Pedagogical Organisation) 55
II.4.1 ECD, 2015 - Number of Classes - By Level & Shift 55
II.5 ECD, 2015 – Registered Participants 60
II.5.1 ECD, 2015 - Participants - By Level & Gender 60
II.5.2 ECD, 2015 - Participants - By Age & Gender 65
II.5.3 ECD, 2015 - Special Needs Children - By Level & Gender 70
II.6 ECD, 2015 - Facilitators 76
II.6.1 ECD, 2015 - Facilitators - By Qualification & Gender 76
II.6.2 ECD, 2015 - Facilitators - By Qualification & Nationality 81
II.7 ECD, 2015 – Centre Facilities 86
II.7.1 ECD, 2015 - Physical & Other Facilities 86
II.8 ECD, 2015 - Languages of Instruction 91
II.8.1 ECD, 2015 - Languages used by Centres for Instruction 91

CHAPTER III: LBE - LOWER BASIC EDUCATION **98**
III.1 LBE - Summary Education Statistics, 2010-2015 Historical Trend 98
III.1.1 LBE - Main School Figures, 2010-2015 Historical Trend 98
III.1.2 LBE – Main School Statistics, 2010-2015 Trend 113
III.1.3 LBE – Main Edudation Indicators, 2010-2015 Trend 128
III.2 LBE, 2015 - Summary Education Statistics 160
III.2.1 LBE, 2015 – Global Figures 160
III.2.2 LBE, 2015 – Main School Statistics 163
III.2.3 LBE, 2015 – Main Edudation Indicators 166

III.3 LBE, 2015 - Schools Providing LBE Education (LBS & BCS) 174
III.4 LBE, 2015 - Infrastructures & Furniture 180
III.4.1 LBE, 2015 – Classrooms, Seats & Desks 180
III.5 LBE, 2015 - Classes (Pedagogical Organisation) 185
III.5.1 LBE, 2015 - Number of Classes - By Grade & Shift 185
III.6 LBE, 2015 - Enrolment 190
III.6.1 LBE, 2015 - Enrolment - By Grade & Gender 190
III.6.2 LBE, 2015 - Repeaters - By Grade & Gender 195
III.6.3 LBE, 2015 - Enrolment - By Grade & Shift 200
III.6.4 LBE, 2015 - Enrolment - By Age & Gender 205
III.6.5 LBE, 2015 - New Entrants in Grade 1 - By Gender 210
III.6.6 LBE, 2015 - Special Needs Children - By Grade & Gender 215
III.7 LBE, 2015 - Teaching Staff 220
III.7.1 LBE, 2015 - Teaching Staff - By Qualification & Gender 220
III.7.2 LBE, 2015 - Teaching Staff - By Qualification & Nationality 225
III.8 LBE, 2015 – School Facilities 230
III.8.1 LBE, 2015 - Physical & Other Facilities 230
III.9 LBE, 2015 - Pupils Textbooks 235
III.9.1 LBE, 2015 - Pupils Textbooks - By Grade & Subject 235
III.10 LBE, 2015 - Teachers Guides 240
III.10.1 LBE, 2015 - Teachers Guides - By Grade & Subject 240

CHAPTER IV: UBE - UPPER BASIC EDUCATION 248

IV.1 UBE - Summary Education Statistics, 2010-2015 Historical Trend 248
IV.1.1 UBE - Main School Figures, 2010-2015 Historical Trend 248
IV.1.2 UBE – Main School Statistics, 2010-2015 Trend 265
IV.1.3 UBE – Main Edudation Indicators, 2010-2015 Trend 282
IV.2 UBE, 2015 - Summary Education Statistics 298
IV.2.1 UBE, 2015 – Global Figures 298
IV.2.2 UBE, 2015 – Main School Statistics 301
IV.2.3 UBE, 2015 – Main Edudation Indicators 304
IV.3 UBE, 2015 - Schools Providing UBE Education (UBS & BCS) 308
IV.4 UBE, 2015 - Infratructures & Furniture 314
IV.4.1 UBE, 2015 – Classrooms, Seats & Desks 314
IV.5 UBE, 2015 - Classes (Pedagogical Organisation) 319
IV.5.1 UBE, 2015 - Number of Classes - By Grade & Shift 319
IV.6 UBE, 2015 - Enrolment 324
IV.6.1 UBE, 2015 - Enrolment - By Grade & Gender 324
IV.6.2 UBE, 2015 - Repeaters - By Grade & Gender 329
IV.6.3 UBE, 2015 - Enrolment - By Grade & Shift 334
IV.6.4 UBE, 2015 - Enrolment - By Age & Gender 339
IV.6.5 UBE, 2015 - Special Needs Children - By Grade & Gender 344
IV.7 UBE, 2015 - Teaching Staff 349
IV.7.1 UBE, 2015 - Teaching Staff - By Qualification & Gender 349
IV.7.2 UBE, 2015 - Teaching Staff - By Qualification & Nationality 354
IV.8 UBE, 2015 – School Facilities 359
IV.8.1 UBE, 2015 - Physical & Other Facilities 359
IV.9 UBE, 2015 - Pupils Textbooks 364
IV.9.1 UBE, 2015 - Pupils Textbooks - By Grade & Subject 364
IV.10 UBE, 2015 - Teachers Guides 369

IV.10.1 UBE, 2015 - Teachers Guides - By Grade & Subject 369

CHAPTER V: SSE – SENIOR SECONDARY EDUCATION 376

V.1 SSE - Summary Education Statistics, 2010-2015 Historical Trend 376
V.1.1 SSE - Main School Figures, 2010-2015 Historical Trend 376
V.1.2 SSE – Main School Statistics, 2010-2015 Trend 393
V.2 SSE, 2015 - Summary Education Statistics 426
V.2.1 SSE, 2015 – Global Figures 426
V.2.2 SSE, 2015 – Main School Statistics 429
V.2.3 SSE, 2015 – Main Edudation Indicators 432
V.3 SSE, 2015 - Schools Providing SSE Education (SSS) 436
V.4 SSE, 2015 - Infratructures & Furniture 440
V.4.1 SSE, 2015 – Classrooms, Seats & Desks 440
V.5 SSE, 2015 - Classes (Pedagogical Organisation) 445
V.5.1 SSE, 2015 - Number of Classes - By Grade & Shift 445
V.6 SSE, 2015 - Enrolment 450
V.6.1 SSE, 2015 - Enrolment - By Grade & Gender 450
V.6.2 SSE, 2015 - Repeaters - By Grade & Gender 455
V.6.3 SSE, 2015 - Enrolment - By Grade & Shift 460
V.6.4 SSE, 2015 - Enrolment - By Age & Gender 465
V.6.5 SSE, 2015 - Special Needs Children - By Grade & Gender 470
V.7 SSE, 2015 - Teaching Staff 475
V.7.1 SSE, 2015 - Teaching Staff - By Qualification & Gender 475
V.7.2 SSE, 2015 - Teaching Staff - By Qualification & Nationality 480
V.8 SSE, 2015 – School Facilities 485
V.8.1 SSE, 2015 - Physical & Other Facilities 485

REFERENCES 490

ABBREVIATION

#	Number
%	Percent or Proportion
Aftern.	Afternoon
Avg	Average
Clrm	Classroom
CR	Completion Rate
DCC	Daye Care Centre
ECCD	Early Childhood Care & Development
ECD	Early Childhood Development
EMIS	Education Management Information System
Enr	Enrolment
Enrol	Enrolment
F	Female
GABECE	Gambia Basic Education Certificate Examination
GER	Gross Enrolment Rate
GIR	Gross Intake Rate
GPI	Gender Parity Index
Gr	Grade
LBE	Lower Basic Education
LBS	Lower Basic School
Lng	Language
M	Male
MoBSE	Ministry of Basic and Secondary Education
Morn.	Morning
NAT	National Assessment Test
Nb	Number
NER	Net Enrolment Rate
NIR	Net Intake Ratio
No	Number
PCR	Pupil Classroom Ratio
Perm.	Permanent
Pop.	Population
PPARBD	Planning, Policy Analysis, Research & Budget Directorate
PqTR	Pupil to Qualified Teacher Ratio
PTR	Pupil to Teacher Ratio
QT	Qualified Teacher
Rep	Repeater
Sch	School
Sp. Needs	Special Needs
SSE	Senior Secondary Education
SSS	Senior Secondary School
Struct	Structure
T	Total
UBE	Upper Basic Education
UBS	Upper Basic School
WASSCE	West African Senior School Certificate Examination
yr	year
yrs	years

PREFACE

The Ministry of Basic and Secondary Education is pleased to release the 2013/2014 Education Statistics as part of the Monitoring and Evaluation system of the Education Sector. The Education Policy prioritizes the Education Management Information System (EMIS) agenda for effective education planning and policy making which is based on a rigorous monitoring and evaluation of the sector performance. In our endeavour to improve the delivery of education services in the Gambia, the stakeholder group in education, including the Senior Management Team (SMT) of the Ministry, are being urged to effectively utilise the information contained in this publication.

Finally, I would like to express my sincere gratitude to all the Early Childhood Development Proprietors as well as Lower Basic Head teachers, Upper and Secondary school Principals for taking time to provide the Planning Directorate with the valuable primary data about their schools. Without these data, this publication would never have been completed.

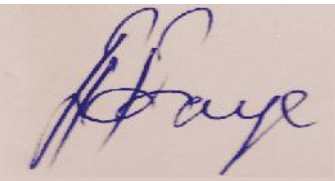

……

Honourable Fatou Lamin Faye (DUniv)
Minister of Basic and Secondary Education

FORWARD

The 2014 Education Statistics publication is a combined edition for the academic years 2009/10, 2010/11, 2011/12, 2012/13, 2013/14 with the primary aim of disseminating statistical information related to Basic and Secondary Education from Early Childhood Education to Senior Secondary School. The publication includes a selection of data from all educational institutions, both government and private, including the Madrassahs. The publication contains information on various education matrices such as the core indicators of access and equity; the number of schools including ECD, and enrolment. Quality, teachers and teacher utilisation as well as efficiency indicators from the EMIS database.

The EMIS Unit under the Planning Directorate fulfils an institutional mandate to collect, process, analyse and report full and complete statistics that describe the condition of the Basic and Secondary Education system in the Gambia. Based on a national and regional set of Norms and Standards, EMIS activities are designed to address priority data needs; that is consistent, reliable and accurate education indicators; and report timely, useful and high-quality information to the policy makers, the various stakeholders and the general public.

The publication contains five introductory sections: A Preface by the Honourable Minister of Education, a Forward by the Director of Planning followed by the Structure of the Education System, the Methodology and concludes with a Glossary of commonly used terms. The remaining five sections provide data on Early Childhood Care and Development, Early Childhood Education, Lower Basic Education, Upper Basic Education, and Secondary Education. The publication can be accessed on line from http://www.edugambia.gm/data-area/publications/year-book-2014.html.

We strive to disseminate in a variety of formats including the publication of this report the Ministry's website and through other forum such as the CCM email list serve. If you have any comments or suggestion about this publication or any other reports please direct your comments to; info.emis@edugambia.gm



……..

Mohammed B.S Jallow
Director
Planning Policy Analysis Budgeting and Research Directorate

STRUCTURE OF EDUCATION SYSTEM

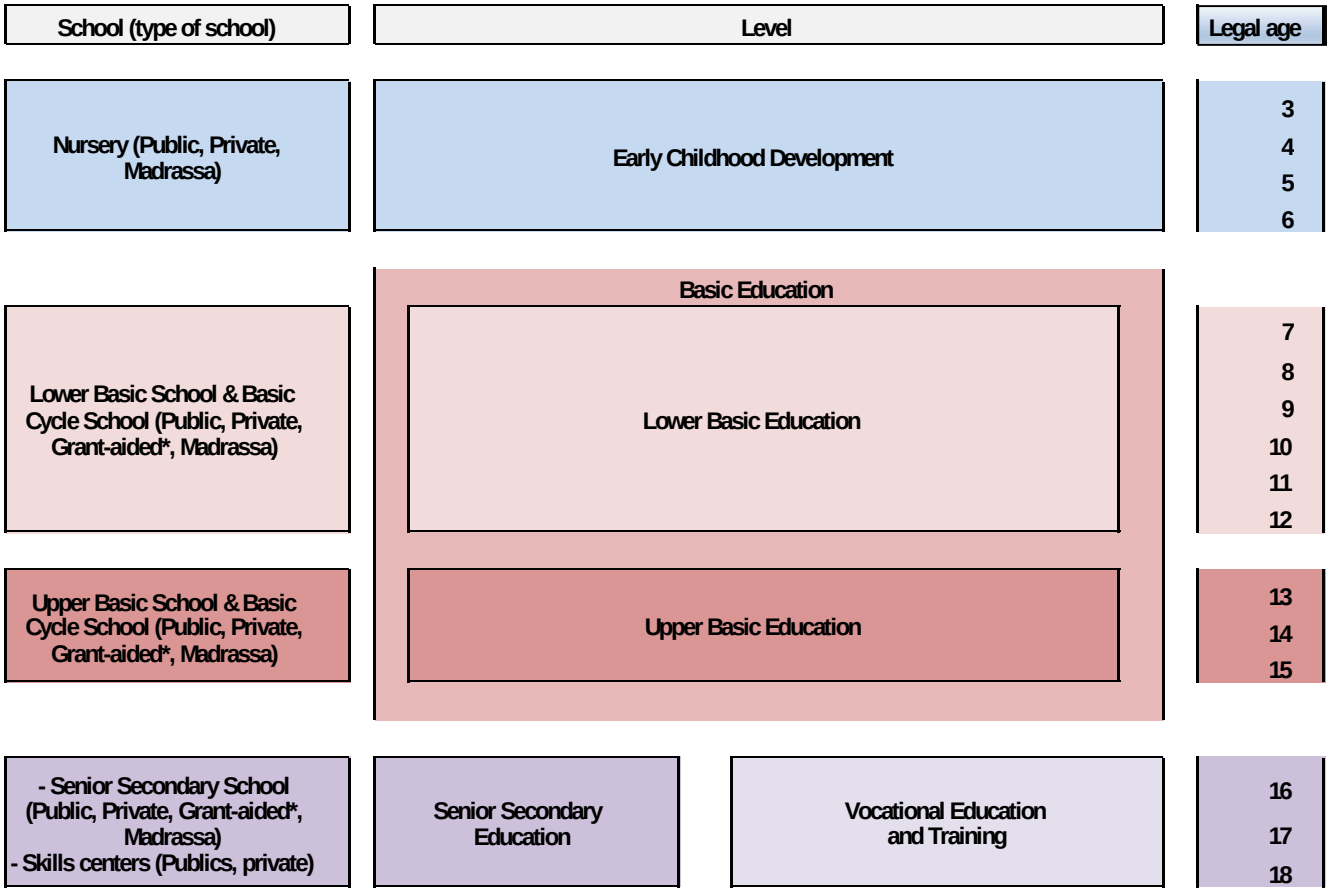

Figure 1 : Education System Structure - Source: CSR, 2010

Figure 1 depicts the structure of the Ministry of Basic and Secondary Education system in The Gambia is 3-6-3-3 that is; 3 years of Early Childhood and Development (Levels 1, to 3); 6 years of Lower Basic Education (Grades 1 to 6); 3 years of Upper Basic Education (Grades 7 to 9); 3 years of Senior Secondary Education (Grades 10 to 12). The official school attending age ranges from 3-6 for ECD, 7-12 for lower basic, 13-15 for upper secondary, 16-18 for senior secondary and 20-24 for university education.

National Assessment Test (NAT) for grades 3, 5, and 8 mandatory exam for all schools irrespective of ownership and management type is institutionalized to inform the education system on pupil's performance at the respective education levels. While there is no completion exam at the end of the lower basic education level, the Gambia Basic Examination Certificate Exam (GABECE) is a terminal exam which is also used for selecting students into the senior secondary school. The West Africa Senior Secondary Examination Certificate (WASSCE) marks the completion of the SSS and the results of the WASSCE is used for the selection of student for further higher and tertiary education as well as for certification.

METHODOLOGY

EMIS data is collected annually in November, indicative *Provisional Figures* release in February and *Final Figure* published in May. Using specifically designed data collection questionnaires for acquiring and processing education statistics underpinned by national and regional quality standards that are subjected to audits and compliancy monitoring along the statistical value chain. Based on the *School List* for all established educational institutions; ECD, LBS, UBS and SSS a questionnaire accompanied by a set of completion guidelines is provided to each school Head during a '*Head Teachers Training Day'* workshop where selected Planning Directorate staff facilitate the training session with the main objective to orient the Head Teachers to successfully complete the questionnaire. The training session was used as a meduim to feedback to school and centre heads a summary of analysed data of the previous year data - a single page depicting aggregated statistics by national, regonal, cluster and school levels indicators was given to each head.

Following the training, Planning Directorate staff visit every school and collect the questionnaire as well as perform a critical quality task of verifying the content of the questionnaire at the school grounds. The Provisional Figures are derived from the inventory of the questionnaires before they are submitted for *Data Entry* into the EMIS database.

Data Entry and Quality Checks

With this data collection strategy, the *coverage* has been unprecedented and the Response *Rate* surpassed 95% consecutively for the combined 5 years in this publications. Data on population is obtained from the Gambia Bureau of Statistics (GBoS). Data Entry Database which integrated essential quality controls using the previous years data as reference point.

GLOSSARY

1. Gross Intake Rate (GIR)

Total number of new entrants in the first grade of pre-primary or primary education expressed as a percentage of the official school-entrance age population.

2. Gross Enrolment Ratio (GER)

Total number of pupils/students enrolled in a given level of education expressed as a percentage of the corresponding school-age population.

3. Net Enrolment Ratio (NER)

School age pupils/students enrolled in a given level of education expressed as a percentage of corresponding school-age population.

4. Gender Parity Index (GPI)

Ratio of females to males, that is, the number of females divided by males.

5. Pupil Teacher Ratio (PTR)

Average number of pupils per teacher in a given level of education.

6. Pupil to Qualified Teacher Ratio (PQTR)

Average number of pupils per qualified teacher in a given level of education.

7. Completion Rate (CR)

Number of pupils enrolled in a final grade of a given level of education expressed as percentage of school-age population of that grade.

8. Pupil per Text Book Ratio (PBR)

Average number of pupils per book.

9. Percentage of New Entrants into Grade One Schools with ECD Experience

New entrants into Grade One who have attended ECD expressed as percentage of all new entrants.

10. Proportion of Girls

Number of female students expressed as percentage of total number of students.

11. Percentage Distribution of Teaching Staff by qualification and Gender

Distribution of teachers by qualification expressed as percentage of all teachers.

Chapter I

Statistics on

ECCD

Early Childhood Care and Development

Chapter I

Statistics on

ECCD

Early Childhood Care and Development

Chapter I: ECCD – Early Childhood Care and Development

ECCD programs are delivered under structures called Day Care Centres (DCC) targeting children aged between 0 and 4 years.

I.1 ECCD - Summary Education Statistics, 2013-2015 Historical Trend

I.1.1 DCC - Main School Figures, 2013-2015 Historical Trend

I.1.1.1 DCC, Historical Trend - Global Figures - National Level

DCC, Historical Trend - Global Figures - National Level

Year	Total DCC Centres	Children Boys	Children Girls	Children Total	Carers Male	Carers Female	Carers Total	Avg Children per Centre	Children % Girls	Avg Chlildren per Carer	% Female Carers
2013	29	345	384	729	6	49	55	25	53%	13	89%
2014	57	914	940	1,854	17	78	95	33	51%	20	82%
2015	65	793	882	1,675	22	90	112	26	53%	15	80%

I.1.1.2 DCC, Historical Trend - Global Figures - Regional Level

DCC, Historical Trend - Global Figures - Regional Level

Region/ Year	Total DCC Centres	Children Boys	Children Girls	Children Total	Carers Male	Carers Female	Carers Total	Avg Children per Centre	Children % Girls	Avg Chlildren per Carer	% Female Carers
Region 1											
2013	11	77	77	154	2	19	21	14	50%	7	90%
2014	22	138	116	254	1	34	35	12	46%	7	97%
2015	27	166	190	356	0	40	40	13	53%	9	100%
Region 2											
2013	18	268	307	575	4	30	34	32	53%	17	88%
2014	32	675	738	1,413	14	41	55	44	52%	26	75%
2015	35	538	615	1,153	21	48	69	33	53%	17	70%
Region 6											
2014	3	101	86	187	2	3	5	62	46%	37	60%
2015	3	89	77	166	1	2	3	55	46%	55	67%

I.1.1.3 DCC, Historical Trend - Global Figures - District Level

DCC, Historical Trend - Global Figures - District Level

Region/ District/Year	Total DCC Centres	Children Boys	Children Girls	Children Total	Carers Male	Carers Female	Carers Total	Avg Children per Centre	Children % Girls	Avg Chlildren per Carer	% Female Carers
Region 1											
Banjul											
2013	3	31	21	52	0	6	6	17	40%	9	100%
2014	3	29	19	48	0	7	7	16	40%	7	100%
2015	3	26	26	52	0	4	4	17	50%	13	100%
Kanifing											
2013	8	46	56	102	2	13	15	13	55%	7	87%
2014	19	109	97	206	1	27	28	11	47%	7	96%
2015	24	140	164	304	0	36	36	13	54%	8	100%
Region 2											
Foni Berefet											
2013	2	15	26	41	1	3	4	21	63%	10	75%
2014	3	40	52	92	0	2	2	31	57%	46	100%
2015	3	41	48	89	0	3	3	30	54%	30	100%
Foni Bintang Karanai											
2014	3	96	86	182	2	4	6	61	47%	30	67%
2015	3	88	88	176	2	5	7	59	50%	25	71%
Foni Bondali											
2014	4	36	43	79	3	2	5	20	54%	16	40%
2015	4	33	44	77	5	5	10	19	57%	8	50%
Foni Jarrol											
2013	3	38	41	79	0	3	3	26	52%	26	100%
2014	3	138	158	296	3	6	9	99	53%	33	67%
2015	6	47	44	91	4	10	14	15	48%	7	71%

DCC, Historical Trend - Global Figures - District Level

Region/ District/Year	Total DCC Centres	Children Boys	Children Girls	Children Total	Carers Male	Carers Female	Carers Total	Avg Children per Centre	Children % Girls	Avg Chlildren per Carer	% Female Carers
Foni Kansala											
2013	1	17	28	45	0	2	2	45	62%	23	100%
2014	4	58	69	127	3	2	5	32	54%	25	40%
2015	4	53	73	126	3	1	4	32	58%	32	25%
Kombo East											
2013	1	34	29	63	1	3	4	63	46%	16	75%
2014	1	35	33	68	0	3	3	68	49%	23	100%
2015	1	29	35	64	1	3	4	64	55%	16	75%
Kombo North											
2013	7	43	55	98	1	11	12	14	56%	8	92%
2014	9	75	98	173	1	14	15	19	57%	12	93%
2015	8	87	112	199	4	11	15	25	56%	13	73%
Kombo South											
2013	4	121	128	249	1	8	9	62	51%	28	89%
2014	5	197	199	396	2	8	10	79	50%	40	80%
2015	4	118	117	235	2	6	8	59	50%	29	75%
Kombo Central											
2015	2	42	54	96	0	4	4	48	56%	24	100%
Region 6											
Basse											
2014	2	90	61	151	1	2	3	76	40%	50	67%
2015	2	78	52	130	1	1	2	65	40%	65	50%
Jimara											
2014	1	11	25	36	1	1	2	36	69%	18	50%
2015	1	11	25	36	0	1	1	36	69%	36	100%

I.1.2 DCC, 2015 – Global Figures

I.1.2.1 DCC, 2015 - Global Figures

DCC, 2015 - Global Figures

Location	Total DCC Centres	Children Boys	Children Girls	Children Total	Carers Male	Carers Female	Carers Total	Avg Children per Centre	Children % Girls	Avg Chlildren per Carer	% Female Carers
Region 1											
Banjul	3	26	26	52	0	4	4	17	50%	13	100%
Kanifing	24	140	164	304	0	36	36	13	54%	8	100%
Region 1 - Total	**27**	**166**	**190**	**356**	**0**	**40**	**40**	**13**	**53%**	**9**	**100%**
Region 2											
Foni Berefet	3	41	48	89	0	3	3	30	54%	30	100%
Foni Bintang Karanai	3	88	88	176	2	5	7	59	50%	25	71%
Foni Bondali	4	33	44	77	5	5	10	19	57%	8	50%
Foni Jarrol	6	47	44	91	4	10	14	15	48%	7	71%
Foni Kansala	4	53	73	126	3	1	4	32	58%	32	25%
Kombo East	1	29	35	64	1	3	4	64	55%	16	75%
Kombo North	8	87	112	199	4	11	15	25	56%	13	73%
Kombo South	4	118	117	235	2	6	8	59	50%	29	75%
Kombo Central	2	42	54	96	0	4	4	48	56%	24	100%
Region 2 - Total	**35**	**538**	**615**	**1,153**	**21**	**48**	**69**	**33**	**53%**	**17**	**70%**
Region 6											
Basse	2	78	52	130	1	1	2	65	40%	65	50%
Jimara	1	11	25	36	0	1	1	36	69%	36	100%
Region 6 - Total	**3**	**89**	**77**	**166**	**1**	**2**	**3**	**55**	**46%**	**55**	**67%**
National - Total	**65**	**793**	**882**	**1,675**	**22**	**90**	**112**	**26**	**53%**	**15**	**80%**

I.2 DCC, 2015 – Children

I.2.1 DCC, 2015 - Children - By Age & Gender

I.2.1.1 DCC, 2015 - Children - By Age & Gender

DCC, 2015 - Children - By Age & Gender

Age	<1 year		<1 year - Total	1 year		1 year - Total	2 years		2 years - Total	>2 years		>2 years - Total	National - Total
	Boys	Girls		Boys	Girls		Boys	Girls		Boys	Girls		
Region 1													
Banjul	3	3	6	8	4	12	2	1	3	13	18	31	52
Kanifing	28	26	54	26	35	61	47	48	95	39	55	94	304
Region 1 - Total	31	29	60	34	39	73	49	49	98	52	73	125	356
Region 2													
Foni Berefet	...	...	...	...	...	...	11	21	32	30	27	57	89
Foni Bintang Karanai	2	3	5	6	11	17	23	20	43	57	54	111	176
Foni Bondali	1	1	2	4	11	15	15	14	29	13	18	31	77
Foni Jarrol	3	7	10	3	6	9	13	14	27	28	17	45	91
Foni Kansala	...	1	1	2	1	3	14	14	28	37	57	94	126
Kombo East	...	...	...	...	...	...	...	...	...	29	35	64	64
Kombo North	...	...	...	3	3	6	13	21	34	71	88	159	199
Kombo South	3	5	8	15	20	35	33	32	65	67	60	127	235
Kombo Central	2	2	4	6	3	9	7	18	25	27	31	58	96
Region 2 - Total	11	19	30	39	55	94	129	154	283	359	387	746	1,153
Region 6													
Basse	...	...	...	...	...	...	...	...	...	78	52	130	130
Jimara	...	9	9	2	2	4	3	2	5	6	12	18	36
Region 6 - Total	...	9	9	2	2	4	3	2	5	84	64	148	166
National - Total	42	57	99	75	96	171	181	205	386	495	524	1,019	1,675

I.3 DCC, 2015 – Languages of Instruction

I.3.1 DCC, 2015 - Languages used for Instruction

I.3.1.1 DCC, 2015 - Languages used by Centres for Instruction

DCC, 2015 - Languages used by Centres for Instruction

Location	DCC - Total Centres	% Centres Using English	% Centres Using Arabic	% Centres Using Mandinka	% Centres Using Wollof	% Centres Using Pullar	% Centres Using Jolla	% Centres Using Other Lng.
Region 1								
Banjul	3	100%	0%	67%	100%	0%	0%	0%
Kanifing	24	100%	4%	13%	21%	8%	8%	8%
Region 1 Total	27	100%	4%	19%	30%	7%	7%	7%
Region 2								
Foni Berefet	3	100%	67%	100%	100%	67%	100%	33%
Foni Bintang Karanai	3	100%	0%	100%	0%	0%	0%	0%
Foni Bondali	4	100%	0%	50%	0%	50%	75%	0%
Foni Jarrol	6	100%	67%	67%	33%	50%	67%	0%
Foni Kansala	4	100%	25%	25%	0%	25%	100%	0%
Kombo East	1	100%	100%	100%	0%	100%	0%	0%
Kombo North	8	100%	0%	38%	38%	25%	13%	25%
Kombo South	4	100%	50%	50%	75%	75%	75%	0%
Kombo Central	2	100%	100%	100%	0%	100%	100%	0%
Region 2 Total	35	100%	34%	60%	31%	46%	57%	9%
Region 6								
Basse	2	100%	0%	0%	0%	100%	0%	0%
Jimara	1	100%	0%	0%	0%	100%	0%	0%
Region 6 Total	3	100%	0%	0%	0%	100%	0%	0%
National - Total	65	100%	20%	40%	29%	32%	34%	8%

Chapter II

Statistics on

ECD

Early Childhood Development

Chapter II

Statistics on

ECD

Early Childhood Development

Chapter II: ECD – Early Childhood Development

ECD education is a formal school system for children aged 3 to 6 years and lasts for 2 years with no examinations for promotion purpose.

II.1 ECD - Summary Education Statistics, 2013-2015 Historical Trend

II.1.1 ECD - Main Centre Figures, 2013-2015 Historical Trend

II.1.1.1 ECD, Historical Trend - Global Figures - National Level

ECD, Historical Trend - Global Figures - National Level

Year	Total ECD Centres	Centres with Perm. Struct.	Classes Total	Participants Boys	Participants Girls	Participants Total	Facilitators Male	Facilitators Female	Facilitators Total	Facilitators Trained
2013	893	469	2,382	37,031	38,881	75,912	1,093	1,162	2,255	1,486
2014	1,015	552	2,647	42,635	44,426	87,061	1,284	1,279	2,563	1,782
2015	1,116	586	3,089	48,176	49,476	97,652	1,496	1,450	2,946	2,054

II.1.1.2 ECD, Historical Trend - Global Figures - Regional Level

ECD, Historical Trend - Global Figures - Regional Level

Region/ Year	Total ECD Centres	Centres with Perm. Struct.	Classes Total	Participants Boys	Participants Girls	Participants Total	Facilitators Male	Facilitators Female	Facilitators Total	Facilitators Trained
Region 1										
2013	194	143	697	9,554	10,101	19,655	240	441	681	448
2014	209	148	724	9,979	10,633	20,612	255	487	742	456
2015	225	163	795	10,916	11,596	22,512	290	525	815	516
Region 2										
2013	292	127	936	14,657	15,578	30,235	456	551	1,007	630
2014	337	198	1,105	17,522	18,260	35,782	529	565	1,094	765
2015	379	234	1,283	19,932	20,746	40,678	576	676	1,252	877
Region 3										
2013	119	47	212	3,541	3,620	7,161	126	76	202	128
2014	135	62	259	4,227	4,320	8,547	123	96	219	153
2015	147	55	297	4,453	4,539	8,992	175	111	286	198
Region 4										
2013	58	26	97	1,527	1,647	3,174	49	30	79	62
2014	71	28	129	1,913	1,979	3,892	65	37	102	86
2015	73	12	138	1,948	2,016	3,964	74	37	111	89
Region 5										
2013	119	48	280	3,038	3,428	6,466	111	41	152	121
2014	135	63	221	3,464	3,890	7,354	128	56	184	154
2015	138	55	303	3,599	4,047	7,646	132	56	188	167
Region 6										
2013	111	78	160	4,714	4,507	9,221	111	23	134	97
2014	128	53	209	5,530	5,344	10,874	184	38	222	168
2015	154	67	273	7,328	6,532	13,860	249	45	294	207

II.1.1.3 ECD, Historical Trend - Global Figures - District Level

ECD, Historical Trend - Global Figures - District Level

Region/ District/Year	Total ECD Centres	Centres with Perm. Struct.	Classes Total	Participants Boys	Participants Girls	Participants Total	Facilitators Male	Facilitators Female	Facilitators Total	Facilitators Trained
Region 1										
Banjul										
2013	14	12	75	847	861	1,708	11	37	48	37
2014	14	8	52	741	826	1,567	13	37	50	41
2015	14	13	56	850	915	1,765	18	45	63	50
Kanifing										
2013	180	131	622	8,707	9,240	17,947	229	404	633	411
2014	195	140	672	9,238	9,807	19,045	242	450	692	415
2015	211	150	739	10,066	10,681	20,747	272	480	752	466
Region 2										
Foni Berefet										
2013	12	7	31	352	371	723	10	17	27	23
2014	12	4	32	397	389	786	9	17	26	21
2015	15	8	46	566	556	1,122	16	28	44	36
Foni Bintang Karanai										
2013	15	6	36	528	473	1,001	19	16	35	20
2014	21	9	54	678	660	1,338	24	20	44	31
2015	26	11	60	845	834	1,679	30	27	57	33
Foni Bondali										
2013	4	2	16	104	130	234	1	2	3	1
2014	4	2	5	132	125	257	2	1	3	3
2015	5	2	10	167	163	330	5	5	10	7

ECD, Historical Trend - Global Figures - District Level

Region/ District/Year	Total ECD Centres	Centres with Perm. Struct.	Classes Total	Participants Boys	Participants Girls	Participants Total	Facilitators Male	Facilitators Female	Facilitators Total	Facilitators Trained
Foni Jarrol										
2013	4	2	16	214	254	468	15	7	22	18
2014	5	2	18	273	284	557	15	11	26	22
2015	5	5	18	273	285	558	14	9	23	21
Foni Kansala										
2013	11	3	26	475	529	1,004	16	17	33	18
2014	11	6	34	502	526	1,028	15	18	33	23
2015	12	4	29	503	542	1,045	16	21	37	27
Kombo Central										
2013	43	12	158	2,477	2,833	5,310	74	106	180	123
2014	49	23	173	3,100	3,392	6,492	95	103	198	153
2015	54	30	190	3,335	3,670	7,005	82	120	202	146
Kombo East										
2013	24	8	66	1,065	1,124	2,189	41	38	79	50
2014	31	13	120	1,366	1,458	2,824	56	42	98	71
2015	35	19	106	1,688	1,720	3,408	74	45	119	89
Kombo North										
2013	121	64	390	6,474	6,873	13,347	195	225	420	247
2014	140	99	461	7,865	8,110	15,975	220	230	450	288
2015	158	110	520	8,749	9,183	17,932	244	297	541	370
Kombo South										
2013	58	23	197	2,968	2,991	5,959	85	123	208	130
2014	64	40	208	3,209	3,316	6,525	93	123	216	153
2015	69	45	304	3,806	3,793	7,599	95	124	219	148

ECD, Historical Trend - Global Figures - District Level

Region/ District/Year	Total ECD Centres	Centres with Perm. Struct.	Classes Total	Participants Boys	Participants Girls	Participants Total	Facilitators Male	Facilitators Female	Facilitators Total	Facilitators Trained
Region 3										
Central Badibou										
2013	14	9	20	412	393	805	13	6	19	14
2014	16	10	25	472	474	946	20	6	26	20
2015	15	7	25	427	424	851	21	5	26	20
Jokadou										
2013	10	2	14	176	179	355	8	0	8	8
2014	10	3	16	190	190	380	7	3	10	10
2015	12	2	18	223	233	456	10	4	14	13
Lower Badibou										
2013	10	4	21	331	336	667	13	4	17	13
2014	11	6	21	313	302	615	13	4	17	12
2015	11	6	21	280	278	558	17	8	25	18
Lower Niumi										
2013	35	16	76	1,295	1,332	2,627	35	42	77	48
2014	40	16	89	1,601	1,669	3,270	30	51	81	54
2015	45	16	101	1,674	1,717	3,391	56	52	108	67
Sabach Sanjal										
2013	4	1	4	77	87	164	3	0	3	3
2014	6	4	7	108	126	234	4	1	5	5
2015	8	6	14	165	195	360	8	3	11	11
Upper Badibou										
2013	23	9	36	606	673	1,279	26	12	38	18
2014	28	13	56	858	822	1,680	30	13	43	28
2015	30	10	64	948	898	1,846	35	18	53	37

ECD, Historical Trend - Global Figures - District Level

Region/ District/Year	Total ECD Centres	Centres with Perm. Struct.	Classes Total	Participants Boys	Participants Girls	Participants Total	Facilitators Male	Facilitators Female	Facilitators Total	Facilitators Trained
Upper Niumi										
2013	23	6	41	644	620	1,264	28	12	40	24
2014	24	10	45	685	737	1,422	19	18	37	24
2015	26	8	54	736	794	1,530	28	21	49	32
Region 4										
Jarra Central										
2013	5	...	7	114	121	235	8	4	12	10
2014	6	2	9	151	144	295	8	1	9	8
2015	6	...	11	131	135	266	10	0	10	8
Jarra East										
2013	8	4	13	177	183	360	7	0	7	6
2014	11	5	21	277	277	554	11	1	12	12
2015	12	1	20	296	320	616	12	1	13	13
Jarra West										
2013	12	7	29	455	511	966	7	15	22	18
2014	15	7	36	599	645	1,244	8	21	29	20
2015	15	5	39	645	655	1,300	11	19	30	18
Kiang Central										
2013	8	3	12	225	236	461	8	1	9	7
2014	13	4	21	282	289	571	13	4	17	15
2015	13	...	21	263	252	515	13	4	17	16
Kiang East										
2013	6	4	7	123	166	289	4	2	6	6
2014	6	3	10	116	153	269	6	2	8	8
2015	7	1	11	148	233	381	6	4	10	10

ECD, Historical Trend - Global Figures - District Level

Region/ District/Year	Total ECD Centres	Centres with Perm. Struct.	Classes Total	Participants Boys	Participants Girls	Participants Total	Facilitators Male	Facilitators Female	Facilitators Total	Facilitators Trained
Kiang West										
2013	19	8	29	433	430	863	15	8	23	15
2014	20	7	32	488	471	959	19	8	27	23
2015	20	5	36	465	421	886	22	9	31	24
Region 5										
Janjanbureh										
2013	4	...	12	135	123	258	5	1	6	2
2014	6	2	16	197	198	395	5	3	8	4
2015	6	2	18	256	239	495	5	6	11	6
Lower Fuladu West										
2013	19	6	24	672	674	1,346	24	5	29	20
2014	20	10	34	672	718	1,390	19	12	31	23
2015	21	8	42	815	885	1,700	24	10	34	27
Lower Saloum										
2013	7	1	11	112	145	257	5	4	9	9
2014	8	2	10	145	203	348	6	4	10	10
2015	8	4	13	148	182	330	7	1	8	7
Niamina Dankunku										
2013	3	2	4	77	95	172	1	3	4	4
2014	3	2	3	62	98	160	2	1	3	3
2015	3	3	3	61	57	118	2	2	4	4
Niamina East										
2013	9	4	14	264	319	583	8	1	9	7
2014	11	6	17	292	333	625	11	5	16	14
2015	12	4	97	354	366	720	14	4	18	16

ECD, Historical Trend - Global Figures - District Level

Region/ District/Year	Total ECD Centres	Centres with Perm. Struct.	Classes Total	Participants Boys	Participants Girls	Participants Total	Facilitators Male	Facilitators Female	Facilitators Total	Facilitators Trained
Niamina West										
2013	4	2	6	71	99	170	3	0	3	3
2014	6	4	8	122	118	240	5	0	5	5
2015	6	3	8	129	139	268	5	1	6	6
Niani										
2013	16	8	20	367	346	713	13	5	18	12
2014	18	12	27	455	459	914	27	6	33	27
2015	19	6	28	457	499	956	25	5	30	24
Nianija										
2013	5	1	7	90	100	190	4	2	6	5
2014	5	3	6	129	150	279	5	1	6	6
2015	5	1	7	127	160	287	6	1	7	7
Sami										
2013	16	10	22	308	390	698	18	5	23	19
2014	18	4	31	354	404	758	14	4	18	16
2015	18	7	27	345	386	731	14	4	18	18
Upper Fuladu West										
2013	26	11	40	685	870	1,555	20	12	32	28
2014	30	12	46	816	966	1,782	27	16	43	35
2015	30	12	41	682	875	1,557	22	18	40	40
Upper Saloum										
2013	10	3	120	257	267	524	10	3	13	12
2014	10	6	23	220	243	463	7	4	11	11
2015	10	5	19	225	259	484	8	4	12	12

ECD, Historical Trend - Global Figures - District Level

Region/ District/Year	Total ECD Centres	Centres with Perm. Struct.	Classes Total	Participants Boys	Participants Girls	Participants Total	Facilitators Male	Facilitators Female	Facilitators Total	Facilitators Trained
Region 6										
Basse										
2013	20	13	36	1,050	1,075	2,125	24	13	37	22
2014	24	13	52	1,341	1,320	2,661	45	21	66	41
2015	27	9	63	1,512	1,496	3,008	55	18	73	46
Jimara										
2013	19	15	27	889	723	1,612	17	2	19	17
2014	21	10	32	994	895	1,889	27	6	33	28
2015	25	15	46	1,300	1,216	2,516	38	6	44	30
Kantora										
2013	16	13	20	882	695	1,577	12	1	13	10
2014	22	9	32	952	924	1,876	38	1	39	32
2015	24	11	40	1,179	966	2,145	42	2	44	34
Sandu										
2013	12	6	17	346	374	720	18	3	21	11
2014	12	1	17	384	373	757	17	1	18	13
2015	17	5	28	568	610	1,178	24	5	29	23
Tumana										
2013	17	12	28	729	762	1,491	14	2	16	13
2014	19	9	34	884	843	1,727	26	6	32	25
2015	24	8	47	1,158	1,058	2,216	34	7	41	32
Wuli East										
2013	12	8	13	374	419	793	9	0	9	8
2014	14	6	17	486	496	982	17	1	18	16
2015	16	9	19	571	552	1,123	24	2	26	18

ECD, Historical Trend - Global Figures - District Level

Region/ District/Year	Total ECD Centres	Centres with Perm. Struct.	Classes Total	Participants Boys	Participants Girls	Participants Total	Facilitators Male	Facilitators Female	Facilitators Total	Facilitators Trained
Wuli West										
2013	15	11	19	444	459	903	17	2	19	16
2014	16	5	25	489	493	982	14	2	16	13
2015	21	10	30	1,040	634	1,674	32	5	37	24

II.1.2 ECD – Main School Statistics, 2013-2015 Trend

II.1.2.1 ECD, Historical Trend - Main Statistics - Centre Indicators - National Level

ECD, Historical Trend - Main Statistics - Centre Indicators - National Level

Year	% Centres with Perm. Struct	ECD: Enr/Centre	ECD: Enr/Class	ECD: %Girls	ECD: PTR	ECD: PqTR	ECD: %Trained	ECD: %Female Facilitators
2013	52.5%	85	32	51.2%	34	51	65.9%	51.5%
2014	54.4%	86	33	51.0%	34	49	69.5%	49.9%
2015	52.5%	88	32	50.7%	33	48	69.7%	49.2%

II.1.2.2 ECD, Historical Trend - Main Statistics - Centre Indicators - Regional Level

ECD, Historical Trend - Main Statistics - Centre Indicators - Regional Level

Region/ Year	% Centres with Perm. Struct	ECD: Enr/Centre	ECD: Enr/Class	ECD: %Girls	ECD: PTR	ECD: PqTR	ECD: %Trained	ECD: %Female Facilitators
Region 1								
2013	73.7%	101	28	51.4%	29	44	65.8%	64.8%
2014	70.8%	99	28	51.6%	28	45	61.5%	65.6%
2015	72.4%	100	28	51.5%	28	44	63.3%	64.4%
Region 2								
2013	43.5%	104	32	51.5%	30	48	62.6%	54.7%
2014	58.8%	106	32	51.0%	33	47	69.9%	51.6%
2015	61.7%	107	32	51.0%	32	46	70.0%	54.0%
Region 3								
2013	39.5%	60	34	50.6%	35	56	63.4%	37.6%
2014	45.9%	63	33	50.5%	39	56	69.9%	43.8%
2015	37.4%	61	30	50.5%	31	45	69.2%	38.8%
Region 4								
2013	44.8%	55	33	51.9%	40	51	78.5%	38.0%
2014	39.4%	55	30	50.8%	38	45	84.3%	36.3%
2015	16.4%	54	29	50.9%	36	45	80.2%	33.3%
Region 5								
2013	40.3%	54	23	53.0%	43	53	79.6%	27.0%
2014	46.7%	54	33	52.9%	40	48	83.7%	30.4%
2015	39.9%	55	25	52.9%	41	46	88.8%	29.8%
Region 6								
2013	70.3%	83	58	48.9%	69	95	72.4%	17.2%
2014	41.4%	85	52	49.1%	49	65	75.7%	17.1%
2015	43.5%	90	51	47.1%	47	67	70.4%	15.3%

II.1.2.3 ECD, Historical Trend - Main Statistics - Centre Indicators - District Level

ECD, Historical Trend - Main Statistics - Centre Indicators - District Level

Region/ District/ Year	% Centres with Perm. Struct	ECD: Enr/Centre	ECD: Enr/Class	ECD: %Girls	ECD: PTR	ECD: PqTR	ECD: %Trained	ECD: %Female Facilitators
Region 1								
Banjul								
2013	85.7%	122	23	50.4%	36	46	77.1%	77.1%
2014	57.1%	112	30	52.7%	31	38	82.0%	74.0%
2015	92.9%	126	32	51.8%	28	35	79.4%	71.4%
Kanifing								
2013	72.8%	100	29	51.5%	28	44	64.9%	63.8%
2014	71.8%	98	28	51.5%	28	46	60.0%	65.0%
2015	71.1%	98	28	51.5%	28	45	62.0%	63.8%
Region 2								
Foni Berefet								
2013	58.3%	60	23	51.3%	27	31	85.2%	63.0%
2014	33.3%	66	25	49.5%	30	37	80.8%	65.4%
2015	53.3%	75	24	49.6%	26	31	81.8%	63.6%
Foni Bintang Karanai								
2013	40.0%	67	28	47.3%	29	50	57.1%	45.7%
2014	42.9%	64	25	49.3%	30	43	70.5%	45.5%
2015	42.3%	65	28	49.7%	29	51	57.9%	47.4%
Foni Bondali								
2013	50.0%	59	15	55.6%	78	234	33.3%	66.7%
2014	50.0%	64	51	48.6%	86	86	100.0%	33.3%
2015	40.0%	66	33	49.4%	33	47	70.0%	50.0%

ECD, Historical Trend - Main Statistics - Centre Indicators - District Level

Region/ District/ Year	% Centres with Perm. Struct	ECD: Enr/Centre	ECD: Enr/Class	ECD: %Girls	ECD: PTR	ECD: PqTR	ECD: %Trained	ECD: %Female Facilitators
Foni Jarrol								
2013	50.0%	117	29	54.3%	21	26	81.8%	31.8%
2014	40.0%	111	31	51.0%	21	25	84.6%	42.3%
2015	100.0%	112	31	51.1%	24	27	91.3%	39.1%
Foni Kansala								
2013	27.3%	91	39	52.7%	30	56	54.5%	51.5%
2014	54.5%	93	30	51.2%	31	45	69.7%	54.5%
2015	33.3%	87	36	51.9%	28	39	73.0%	56.8%
Kombo Central								
2013	27.9%	123	34	53.4%	30	43	68.3%	58.9%
2014	46.9%	132	38	52.2%	33	42	77.3%	52.0%
2015	55.6%	130	37	52.4%	35	48	72.3%	59.4%
Kombo East								
2013	33.3%	91	33	51.3%	28	44	63.3%	48.1%
2014	41.9%	91	24	51.6%	29	40	72.4%	42.9%
2015	54.3%	97	32	50.5%	29	38	74.8%	37.8%
Kombo North								
2013	52.9%	110	34	51.5%	32	54	58.8%	53.6%
2014	70.7%	114	35	50.8%	36	55	64.0%	51.1%
2015	69.6%	113	34	51.2%	33	48	68.4%	54.9%
Kombo South								
2013	39.7%	103	30	50.2%	29	46	62.5%	59.1%
2014	62.5%	102	31	50.8%	30	43	70.8%	56.9%
2015	65.2%	110	25	49.9%	35	51	67.6%	56.6%

ECD, Historical Trend - Main Statistics - Centre Indicators - District Level

Region/ District/ Year	% Centres with Perm. Struct	ECD: Enr/Centre	ECD: Enr/Class	ECD: %Girls	ECD: PTR	ECD: PqTR	ECD: %Trained	ECD: %Female Facilitators
Region 3								
Central Badibou								
2013	64.3%	58	40	48.8%	42	58	73.7%	31.6%
2014	62.5%	59	38	50.1%	36	47	76.9%	23.1%
2015	46.7%	57	34	49.8%	33	43	76.9%	19.2%
Jokadou								
2013	20.0%	36	25	50.4%	44	44	100.0%	0.0%
2014	30.0%	38	24	50.0%	38	38	100.0%	30.0%
2015	16.7%	38	25	51.1%	33	35	92.9%	28.6%
Lower Badibou								
2013	40.0%	67	32	50.4%	39	51	76.5%	23.5%
2014	54.5%	56	29	49.1%	36	51	70.6%	23.5%
2015	54.5%	51	27	49.8%	22	31	72.0%	32.0%
Lower Niumi								
2013	45.7%	75	35	50.7%	34	55	62.3%	54.5%
2014	40.0%	82	37	51.0%	40	61	66.7%	63.0%
2015	35.6%	75	34	50.6%	31	51	62.0%	48.1%
Sabach Sanjal								
2013	25.0%	41	41	53.0%	55	55	100.0%	0.0%
2014	66.7%	39	33	53.8%	47	47	100.0%	20.0%
2015	75.0%	45	26	54.2%	33	33	100.0%	27.3%
Upper Badibou								
2013	39.1%	56	36	52.6%	34	71	47.4%	31.6%
2014	46.4%	60	30	48.9%	39	60	65.1%	30.2%
2015	33.3%	62	29	48.6%	35	50	69.8%	34.0%

ECD, Historical Trend - Main Statistics - Centre Indicators - District Level

Region/ District/ Year	% Centres with Perm. Struct	ECD: Enr/Centre	ECD: Enr/Class	ECD: %Girls	ECD: PTR	ECD: PqTR	ECD: %Trained	ECD: %Female Facilitators
Upper Niumi								
2013	26.1%	55	31	49.1%	32	53	60.0%	30.0%
2014	41.7%	59	32	51.8%	38	59	64.9%	48.6%
2015	30.8%	59	28	51.9%	31	48	65.3%	42.9%
Region 4								
Jarra Central								
2013	0.0%	47	34	51.5%	20	24	83.3%	33.3%
2014	33.3%	49	33	48.8%	33	37	88.9%	11.1%
2015	0.0%	44	24	50.8%	27	33	80.0%	0.0%
Jarra East								
2013	50.0%	45	28	50.8%	51	60	85.7%	0.0%
2014	45.5%	50	26	50.0%	46	46	100.0%	8.3%
2015	8.3%	51	31	51.9%	47	47	100.0%	7.7%
Jarra West								
2013	58.3%	81	33	52.9%	44	54	81.8%	68.2%
2014	46.7%	83	35	51.8%	43	62	69.0%	72.4%
2015	33.3%	87	33	50.4%	43	72	60.0%	63.3%
Kiang Central								
2013	37.5%	58	38	51.2%	51	66	77.8%	11.1%
2014	30.8%	44	27	50.6%	34	38	88.2%	23.5%
2015	0.0%	40	25	48.9%	30	32	94.1%	23.5%
Kiang East								
2013	66.7%	48	41	57.4%	48	48	100.0%	33.3%
2014	50.0%	45	27	56.9%	34	34	100.0%	25.0%
2015	14.3%	54	35	61.2%	38	38	100.0%	40.0%

ECD, Historical Trend - Main Statistics - Centre Indicators - District Level

Region/ District/ Year	% Centres with Perm. Struct	ECD: Enr/Centre	ECD: Enr/Class	ECD: %Girls	ECD: PTR	ECD: PqTR	ECD: %Trained	ECD: %Female Facilitators
Kiang West								
2013	42.1%	45	30	49.8%	38	58	65.2%	34.8%
2014	35.0%	48	30	49.1%	36	42	85.2%	29.6%
2015	25.0%	44	25	47.5%	29	37	77.4%	29.0%
Region 5								
Janjanbureh								
2013	0.0%	65	22	47.7%	43	129	33.3%	16.7%
2014	33.3%	66	25	50.1%	49	99	50.0%	37.5%
2015	33.3%	83	28	48.3%	45	83	54.5%	54.5%
Lower Fuladu West								
2013	31.6%	71	56	50.1%	46	67	69.0%	17.2%
2014	50.0%	70	41	51.7%	45	60	74.2%	38.7%
2015	38.1%	81	40	52.1%	50	63	79.4%	29.4%
Lower Saloum								
2013	14.3%	37	23	56.4%	29	29	100.0%	44.4%
2014	25.0%	44	35	58.3%	35	35	100.0%	40.0%
2015	50.0%	41	25	55.2%	41	47	87.5%	12.5%
Niamina Dankunku								
2013	66.7%	57	43	55.2%	43	43	100.0%	75.0%
2014	66.7%	53	53	61.3%	53	53	100.0%	33.3%
2015	100.0%	39	39	48.3%	30	30	100.0%	50.0%
Niamina East								
2013	44.4%	65	42	54.7%	65	83	77.8%	11.1%
2014	54.5%	57	37	53.3%	39	45	87.5%	31.3%
2015	33.3%	60	7	50.8%	40	45	88.9%	22.2%

ECD, Historical Trend - Main Statistics - Centre Indicators - District Level

Region/ District/ Year	% Centres with Perm. Struct	ECD: Enr/Centre	ECD: Enr/Class	ECD: %Girls	ECD: PTR	ECD: PqTR	ECD: %Trained	ECD: %Female Facilitators
Niamina West								
2013	50.0%	43	28	58.2%	57	57	100.0%	0.0%
2014	66.7%	40	30	49.2%	48	48	100.0%	0.0%
2015	50.0%	45	34	51.9%	45	45	100.0%	16.7%
Niani								
2013	50.0%	45	36	48.5%	40	59	66.7%	27.8%
2014	66.7%	51	34	50.2%	28	34	81.8%	18.2%
2015	31.6%	50	34	52.2%	32	40	80.0%	16.7%
Nianija								
2013	20.0%	38	27	52.6%	32	38	83.3%	33.3%
2014	60.0%	56	47	53.8%	47	47	100.0%	16.7%
2015	20.0%	57	41	55.7%	41	41	100.0%	14.3%
Sami								
2013	62.5%	44	32	55.9%	30	37	82.6%	21.7%
2014	22.2%	42	24	53.3%	42	47	88.9%	22.2%
2015	38.9%	41	27	52.8%	41	41	100.0%	22.2%
Upper Fuladu West								
2013	42.3%	60	39	55.9%	49	56	87.5%	37.5%
2014	40.0%	59	39	54.2%	41	51	81.4%	37.2%
2015	40.0%	52	38	56.2%	39	39	100.0%	45.0%
Upper Saloum								
2013	30.0%	52	4	51.0%	40	44	92.3%	23.1%
2014	60.0%	46	20	52.5%	42	42	100.0%	36.4%
2015	50.0%	48	25	53.5%	40	40	100.0%	33.3%

ECD, Historical Trend - Main Statistics - Centre Indicators - District Level

Region/ District/ Year	% Centres with Perm. Struct	ECD: Enr/Centre	ECD: Enr/Class	ECD: %Girls	ECD: PTR	ECD: PqTR	ECD: %Trained	ECD: %Female Facilitators
Region 6								
Basse								
2013	65.0%	106	59	50.6%	57	97	59.5%	35.1%
2014	54.2%	111	51	49.6%	40	65	62.1%	31.8%
2015	33.3%	111	48	49.7%	41	65	63.0%	24.7%
Jimara								
2013	78.9%	85	60	44.9%	85	95	89.5%	10.5%
2014	47.6%	90	59	47.4%	57	67	84.8%	18.2%
2015	60.0%	101	55	48.3%	57	84	68.2%	13.6%
Kantora								
2013	81.3%	99	79	44.1%	121	158	76.9%	7.7%
2014	40.9%	85	59	49.3%	48	59	82.1%	2.6%
2015	45.8%	89	54	45.0%	49	63	77.3%	4.5%
Sandu								
2013	50.0%	60	42	51.9%	34	65	52.4%	14.3%
2014	8.3%	63	45	49.3%	42	58	72.2%	5.6%
2015	29.4%	69	42	51.8%	41	51	79.3%	17.2%
Tumana								
2013	70.6%	88	53	51.1%	93	115	81.3%	12.5%
2014	47.4%	91	51	48.8%	54	69	78.1%	18.8%
2015	33.3%	92	47	47.7%	54	69	78.0%	17.1%
Wuli East								
2013	66.7%	66	61	52.8%	88	99	88.9%	0.0%
2014	42.9%	70	58	50.5%	55	61	88.9%	5.6%
2015	56.3%	70	59	49.2%	43	62	69.2%	7.7%

ECD, Historical Trend - Main Statistics - Centre Indicators - District Level

Region/ District/ Year	% Centres with Perm. Struct	ECD: Enr/Centre	ECD: Enr/Class	ECD: %Girls	ECD: PTR	ECD: PqTR	ECD: %Trained	ECD: %Female Facilitators
Wuli West								
2013	73.3%	60	48	50.8%	48	56	84.2%	10.5%
2014	31.3%	61	39	50.2%	61	76	81.3%	12.5%
2015	47.6%	80	56	37.9%	45	70	64.9%	13.5%

II.1.3 ECD – Main Edudation Indicators, Historical Trend

II.1.3.1 ECD, Historical Trend - Gross Enrolment Rate (GER)

ECD, Historical Trend - Gross Enrolment Rate (GER)

Region / District (Pop. Census 2003)	ECD - GER - Boys		ECD - GER - Girls		ECD - GER - Total	
	2014	2015	2014	2015	2014	2015
Region 1						
Banjul City Council	67.7%	80.3%	77.1%	88.3%	72.3%	84.3%
Kanifing Municipal Council	41.9%	44.6%	44.4%	47.2%	43.1%	45.9%
Region 1 - Total	**43.1%**	**46.2%**	**45.9%**	**49.0%**	**44.5%**	**47.6%**
Region 2						
Foni Bintang Karanai	58.1%	71.9%	59.4%	74.4%	58.7%	73.1%
Foni Bondali	23.0%	28.4%	23.0%	29.4%	23.0%	28.9%
Foni Brefet	42.6%	59.7%	43.2%	60.7%	42.9%	60.2%
Foni Jarrol	90.1%	93.5%	116.9%	121.8%	102.0%	106.1%
Foni Kansala	61.0%	60.2%	63.4%	64.5%	62.2%	62.4%
Kombo Central	44.5%	46.6%	48.9%	51.4%	46.7%	49.0%
Kombo East	53.0%	63.9%	58.3%	67.2%	55.6%	65.5%
Kombo North	47.8%	50.9%	49.4%	53.6%	48.6%	52.2%
Kombo South	60.5%	69.8%	64.0%	71.3%	62.2%	70.5%
Region 2 - Total	**49.9%**	**54.9%**	**52.7%**	**57.9%**	**51.3%**	**56.4%**
Region 3						
Central Baddibou	49.9%	46.6%	49.7%	45.9%	49.8%	46.3%
Jokadu	12.7%	14.9%	13.2%	16.1%	12.9%	15.5%
Lower Baddibou	32.4%	29.7%	32.4%	30.5%	32.4%	30.1%
Lower Niumi	45.1%	46.6%	49.1%	49.8%	47.1%	48.2%
Upper Baddibou	27.7%	32.7%	27.9%	33.0%	27.8%	32.8%
Upper Niumi	35.0%	37.5%	40.2%	43.2%	37.5%	40.3%
Region 3 - Total	**34.1%**	**36.1%**	**36.1%**	**38.2%**	**35.1%**	**37.2%**

ECD, Historical Trend - Gross Enrolment Rate (GER)

Region / District (Pop. Census 2003)	ECD - GER - Boys		ECD - GER - Girls		ECD - GER - Total	
	2014	2015	2014	2015	2014	2015
Region 4						
Jarra Central	38.9%	34.7%	39.1%	37.6%	39.0%	36.1%
Jarra East	28.0%	29.9%	30.1%	34.7%	29.0%	32.2%
Jarra West	41.8%	45.6%	44.9%	46.3%	43.4%	45.9%
Kiang Central	44.8%	41.8%	49.9%	43.5%	47.2%	42.6%
Kiang East	28.4%	37.2%	41.6%	64.9%	34.7%	50.3%
Kiang West	44.1%	42.4%	42.7%	38.4%	43.4%	40.4%
Region 4 - Total	**38.6%**	**39.7%**	**41.5%**	**42.6%**	**40.0%**	**41.1%**
Region 5						
Fulladu West	23.9%	23.7%	27.3%	28.1%	25.6%	25.9%
Jangjangbureh	147.0%	193.9%	128.6%	157.2%	137.2%	174.3%
Lower Saloum	17.0%	17.7%	23.3%	21.3%	20.2%	19.5%
Niamina Dankunku	16.7%	16.6%	23.1%	13.6%	20.1%	15.0%
Niamina East	15.7%	18.7%	17.6%	19.0%	16.7%	18.9%
Niamina West	19.7%	20.6%	21.1%	24.6%	20.4%	22.5%
Niani	23.2%	23.1%	23.3%	25.1%	23.3%	24.1%
Nianija	15.2%	14.7%	17.8%	18.6%	16.5%	16.6%
Sami	20.1%	19.3%	23.8%	22.4%	21.9%	20.8%
Upper Saloum	15.0%	15.0%	16.1%	16.9%	15.6%	16.0%
Region 5 - Total	**21.5%**	**22.1%**	**24.2%**	**24.9%**	**22.9%**	**23.5%**
Region 6						
Fulladu East	44.9%	55.4%	42.8%	52.7%	43.9%	54.0%
Kantora	48.7%	61.3%	46.5%	49.4%	47.6%	55.3%
Sandu	21.6%	31.4%	21.2%	34.0%	21.4%	32.7%
Wuli	26.8%	43.3%	25.8%	30.2%	26.3%	36.6%
Region 6 - Total	**38.1%**	**50.1%**	**36.3%**	**44.0%**	**37.2%**	**47.1%**
National - Total	**40.1%**	**44.6%**	**42.1%**	**46.1%**	**41.1%**	**45.4%**

II.2 ECD, 2015 - Summary Education Statistics

II.2.1 ECD, 2015 – Global Figures

II.2.1.1 ECD, 2015 - Global Figures - National Level

ECD, 2015 - Global Figures - National Level

Ownership	Total ECD Centres	Centres with Perm. Struct.	Classes Total	Participants Boys	Participants Girls	Participants Total	Facilitators Male	Facilitators Female	Facilitators Total	Facilitators Trained
Government	367	144	731	11,314	11,852	23,166	381	169	550	499
Mission	85	46	346	3,846	4,318	8,164	57	168	225	147
Private	503	334	1,725	25,837	27,282	53,119	752	1,015	1,767	1,197
Madrassa	161	62	287	7,179	6,024	13,203	306	98	404	211
National - Total	**1,116**	**586**	**3,089**	**48,176**	**49,476**	**97,652**	**1,496**	**1,450**	**2,946**	**2,054**

II.2.1.2 ECD, 2015 - Global Figures - Regional Level

ECD, 2015 - Global Figures - Regional Level

Region / Ownership	Total ECD Centres	Centres with Perm. Struct.	Classes Total	Participants Boys	Participants Girls	Participants Total	Facilitators Male	Facilitators Female	Facilitators Total	Facilitators Trained
Region 1										
Government	4	3	11	242	269	511	5	11	16	13
Mission	14	11	65	694	841	1,535	6	46	52	40
Private	180	134	671	9,126	9,678	18,804	237	446	683	427
Madrassa	27	15	48	854	808	1,662	42	22	64	36
Region 1 - Total	**225**	**163**	**795**	**10,916**	**11,596**	**22,512**	**290**	**525**	**815**	**516**
Region 2										
Government	34	20	98	1,844	2,022	3,866	40	45	85	57
Mission	47	24	220	2,134	2,321	4,455	33	97	130	85
Private	242	169	852	13,568	14,337	27,905	402	490	892	656
Madrassa	56	21	113	2,386	2,066	4,452	101	44	145	79
Region 2 - Total	**379**	**234**	**1,283**	**19,932**	**20,746**	**40,678**	**576**	**676**	**1,252**	**877**
Region 3										
Government	78	27	136	1,909	1,940	3,849	76	29	105	99
Mission	7	4	24	427	443	870	6	13	19	6
Private	40	18	105	1,557	1,583	3,140	60	49	109	68
Madrassa	22	6	32	560	573	1,133	33	20	53	25
Region 3 - Total	**147**	**55**	**297**	**4,453**	**4,539**	**8,992**	**175**	**111**	**286**	**198**
Region 4										
Government	57	9	96	1,389	1,439	2,828	50	22	72	71
Mission	3	...	8	88	115	203	1	3	4	1
Private	9	2	25	353	359	712	14	9	23	10
Madrassa	4	1	9	118	103	221	9	3	12	7
Region 4 - Total	**73**	**12**	**138**	**1,948**	**2,016**	**3,964**	**74**	**37**	**111**	**89**

ECD, 2015 - Global Figures - Regional Level

Region / Ownership	Total ECD Centres	Centres with Perm. Struct.	Classes Total	Participants Boys	Participants Girls	Participants Total	Facilitators Male	Facilitators Female	Facilitators Total	Facilitators Trained
Region 5										
Government	104	39	233	2,374	2,750	5,124	95	36	131	128
Mission	9	5	18	283	319	602	7	3	10	9
Private	15	6	40	669	721	1,390	14	11	25	17
Madrassa	10	5	12	273	257	530	16	6	22	13
Region 5 - Total	**138**	**55**	**303**	**3,599**	**4,047**	**7,646**	**132**	**56**	**188**	**167**
Region 6										
Government	90	46	157	3,556	3,432	6,988	115	26	141	131
Mission	5	2	11	220	279	499	4	6	10	6
Private	17	5	32	564	604	1,168	25	10	35	19
Madrassa	42	14	73	2,988	2,217	5,205	105	3	108	51
Region 6 - Total	**154**	**67**	**273**	**7,328**	**6,532**	**13,860**	**249**	**45**	**294**	**207**

II.2.2 ECD, 2015 – Main Centre Statistics

II.2.2.1 ECD, 2015 - Main Statistics - Centre Indicators - National Level

ECD, 2015 - Main Statistics - Centre Indicators - National Level

Ownership	% Centres with Perm. Struct	ECD: Enr/Centre	ECD: Enr/Class	ECD: %Girls	ECD: PTR	ECD: PqTR	ECD: %Trained	ECD: %Female Facilitators
Government	39.2%	63	32	51.2%	42	46	90.7%	30.7%
Private	66.4%	106	31	51.4%	30	44	67.7%	57.4%
Mission	54.1%	96	24	52.9%	36	56	65.3%	74.7%
Madrassa	38.5%	82	46	45.6%	33	63	52.2%	24.3%
National - Total	**52.5%**	**88**	**32**	**50.7%**	**33**	**48**	**69.7%**	**49.2%**

II.2.2.2 ECD, 2015 - Main Statistics - Centre Indicators - Regional Level

ECD, 2015 - Main Statistics - Centre Indicators - Regional Level

Region / Ownership	% Centres with Perm. Struct	ECD: Enr/Centre	ECD: Enr/Class	ECD: %Girls	ECD: PTR	ECD: PqTR	ECD: %Trained	ECD: %Female Facilitators
Region 1								
Government	75.0%	128	46	52.6%	32	39	81.3%	68.8%
Private	74.4%	104	28	51.5%	28	44	62.5%	65.3%
Mission	78.6%	110	24	54.8%	30	38	76.9%	88.5%
Madrassa	55.6%	62	35	48.6%	26	46	56.3%	34.4%
Region 1 - Total	**72.4%**	**100**	**28**	**51.5%**	**28**	**44**	**63.3%**	**64.4%**
Region 2								
Government	58.8%	114	39	52.3%	45	68	67.1%	52.9%
Private	69.8%	115	33	51.4%	31	43	73.5%	54.9%
Mission	51.1%	95	20	52.1%	34	52	65.4%	74.6%
Madrassa	37.5%	80	39	46.4%	31	56	54.5%	30.3%
Region 2 - Total	**61.7%**	**107**	**32**	**51.0%**	**32**	**46**	**70.0%**	**54.0%**
Region 3								
Government	34.6%	49	28	50.4%	37	39	94.3%	27.6%
Private	45.0%	79	30	50.4%	29	46	62.4%	45.0%
Mission	57.1%	124	36	50.9%	46	145	31.6%	68.4%
Madrassa	27.3%	52	35	50.6%	21	45	47.2%	37.7%
Region 3 - Total	**37.4%**	**61**	**30**	**50.5%**	**31**	**45**	**69.2%**	**38.8%**
Region 4								
Government	15.8%	50	29	50.9%	39	40	98.6%	30.6%
Private	22.2%	79	28	50.4%	31	71	43.5%	39.1%
Mission	0.0%	68	25	56.7%	51	203	25.0%	75.0%
Madrassa	25.0%	55	25	46.6%	18	32	58.3%	25.0%
Region 4 - Total	**16.4%**	**54**	**29**	**50.9%**	**36**	**45**	**80.2%**	**33.3%**

ECD, 2015 - Main Statistics - Centre Indicators - Regional Level

Region / Ownership	% Centres with Perm. Struct	ECD: Enr/Centre	ECD: Enr/Class	ECD: %Girls	ECD: PTR	ECD: PqTR	ECD: %Trained	ECD: %Female Facilitators
Region 5								
Government	37.5%	49	22	53.7%	39	40	97.7%	27.5%
Private	40.0%	93	35	51.9%	56	82	68.0%	44.0%
Mission	55.6%	67	33	53.0%	60	67	90.0%	30.0%
Madrassa	50.0%	53	44	48.5%	24	41	59.1%	27.3%
Region 5 - Total	**39.9%**	**55**	**25**	**52.9%**	**41**	**46**	**88.8%**	**29.8%**
Region 6								
Government	51.1%	78	45	49.1%	50	53	92.9%	18.4%
Private	29.4%	69	37	51.7%	33	61	54.3%	28.6%
Mission	40.0%	100	45	55.9%	50	83	60.0%	60.0%
Madrassa	33.3%	124	71	42.6%	48	102	47.2%	2.8%
Region 6 - Total	**43.5%**	**90**	**51**	**47.1%**	**47**	**67**	**70.4%**	**15.3%**

II.2.3 ECD, 2015 – Main Edudation Indicators

II.2.3.1 ECD, 2015 - Gross Enrolment Rate (GER)

ECD, 2015 - Gross Enrolment Rate (GER)

Region / District (Pop. Census 2003)	ECD-Boys Enrolled	ECD-Girls Enrolled	ECD-Total Enrolled	Pop. Boys [3-6] years	Pop. Girls [3-6] years	Pop. Total [3-6] years	ECD-GER Boys	ECD-GER Girls	ECD-GER Total	ECD-GER GPI
Region 1										
Banjul City Council	850	915	1,765	1,058	1,036	2,094	80.3%	88.3%	84.3%	1.08
Kanifing Municipal Council	10,066	10,681	20,747	22,571	22,646	45,217	44.6%	47.2%	45.9%	1.06
Region 1 - Total	**10,916**	**11,596**	**22,512**	**23,629**	**23,682**	**47,311**	**46.2%**	**49.0%**	**47.6%**	**1.06**
Region 2										
Foni Bintang Karanai	845	834	1,679	1,176	1,121	2,297	71.9%	74.4%	73.1%	0.99
Foni Bondali	167	163	330	587	554	1,141	28.4%	29.4%	28.9%	0.98
Foni Brefet	566	556	1,122	948	916	1,864	59.7%	60.7%	60.2%	0.98
Foni Jarrol	273	285	558	292	234	526	93.5%	121.8%	106.1%	1.04
Foni Kansala	503	542	1,045	835	840	1,675	60.2%	64.5%	62.4%	1.08
Kombo Central	3,335	3,670	7,005	7,161	7,134	14,295	46.6%	51.4%	49.0%	1.10
Kombo East	1,688	1,720	3,408	2,641	2,560	5,201	63.9%	67.2%	65.5%	1.02
Kombo North	8,749	9,183	17,932	17,184	17,143	34,327	50.9%	53.6%	52.2%	1.05
Kombo South	3,806	3,793	7,599	5,451	5,323	10,774	69.8%	71.3%	70.5%	1.00
Region 2 - Total	**19,932**	**20,746**	**40,678**	**36,275**	**35,825**	**72,100**	**54.9%**	**57.9%**	**56.4%**	**1.04**
Region 3										
Central Baddibou	427	424	851	916	924	1,840	46.6%	45.9%	46.3%	0.99
Jokadu	223	233	456	1,500	1,449	2,949	14.9%	16.1%	15.5%	1.04
Lower Baddibou	280	278	558	943	911	1,854	29.7%	30.5%	30.1%	0.99
Lower Niumi	1,674	1,717	3,391	3,595	3,446	7,041	46.6%	49.8%	48.2%	1.03
Upper Baddibou	1,113	1,093	2,206	3,404	3,312	6,716	32.7%	33.0%	32.8%	0.98
Upper Niumi	736	794	1,530	1,961	1,837	3,798	37.5%	43.2%	40.3%	1.08
Region 3 - Total	**4,453**	**4,539**	**8,992**	**12,319**	**11,879**	**24,198**	**36.1%**	**38.2%**	**37.2%**	**1.02**

ECD, 2015 - Gross Enrolment Rate (GER)

Region / District (Pop. Census 2003)	ECD-Boys Enrolled	ECD-Girls Enrolled	ECD-Total Enrolled	Pop. Boys [3-6] years	Pop. Girls [3-6] years	Pop. Total [3-6] years	ECD-GER Boys	ECD-GER Girls	ECD-GER Total	ECD-GER GPI
Region 4										
Jarra Central	131	135	266	378	359	737	34.7%	37.6%	36.1%	1.03
Jarra East	296	320	616	991	923	1,914	29.9%	34.7%	32.2%	1.08
Jarra West	645	655	1,300	1,416	1,416	2,832	45.6%	46.3%	45.9%	1.02
Kiang Central	263	252	515	629	579	1,208	41.8%	43.5%	42.6%	0.96
Kiang East	148	233	381	398	359	757	37.2%	64.9%	50.3%	1.57
Kiang West	465	421	886	1,097	1,095	2,192	42.4%	38.4%	40.4%	0.91
Region 4 - Total	**1,948**	**2,016**	**3,964**	**4,909**	**4,731**	**9,640**	**39.7%**	**42.6%**	**41.1%**	**1.03**
Region 5										
Fulladu West	1,497	1,760	3,257	6,308	6,259	12,567	23.7%	28.1%	25.9%	1.18
Jangjangbureh	256	239	495	132	152	284	193.9%	157.2%	174.3%	0.93
Lower Saloum	148	182	330	834	854	1,688	17.7%	21.3%	19.5%	1.23
Niamina Dankunku	61	57	118	368	420	788	16.6%	13.6%	15.0%	0.93
Niamina East	354	366	720	1,894	1,923	3,817	18.7%	19.0%	18.9%	1.03
Niamina West	129	139	268	626	564	1,190	20.6%	24.6%	22.5%	1.08
Niani	457	499	956	1,982	1,989	3,971	23.1%	25.1%	24.1%	1.09
Nianija	127	160	287	866	860	1,726	14.7%	18.6%	16.6%	1.26
Sami	345	386	731	1,786	1,722	3,508	19.3%	22.4%	20.8%	1.12
Upper Saloum	225	259	484	1,499	1,535	3,034	15.0%	16.9%	16.0%	1.15
Region 5 - Total	**3,599**	**4,047**	**7,646**	**16,295**	**16,278**	**32,573**	**22.1%**	**24.9%**	**23.5%**	**1.12**
Region 6										
Fulladu East	3,970	3,770	7,740	7,169	7,153	14,322	55.4%	52.7%	54.0%	0.95
Kantora	1,179	966	2,145	1,922	1,957	3,879	61.3%	49.4%	55.3%	0.82
Sandu	568	610	1,178	1,809	1,793	3,602	31.4%	34.0%	32.7%	1.07
Wuli	1,611	1,186	2,797	3,722	3,927	7,649	43.3%	30.2%	36.6%	0.74
Region 6 - Total	**7,328**	**6,532**	**13,860**	**14,622**	**14,830**	**29,452**	**50.1%**	**44.0%**	**47.1%**	**0.89**
National - Total	**48,176**	**49,476**	**97,652**	**108,049**	**107,225**	**215,274**	**44.6%**	**46.1%**	**45.4%**	**1.03**

II.3 ECD, 2015 - Early Childhood Development Centres (ECD Centres)

II.3.1.1 ECD, 2015 - Number of Early Childhood Development Centres (ECD Centres)

ECD, 2015 - Number of Early Childhood Development Centres (ECD Centres)

Region/ District	Government			Private			Mission			Madrassa			Total # Centres	Total # Attached	Total % Attached
	# Centres	# Attached	% Attached	# Centres	# Attached	% Attached	# Centres	# Attached	% Attached	# Centres	# Attached	% Attached			
Region 1															
Banjul	2	2	100%	7	5	71%	3	...	0%	2	1	50%	14	8	57%
Kanifing	2	1	50%	173	74	43%	11	5	45%	25	18	72%	211	98	46%
Region 1 - Total	**4**	**3**	**75%**	**180**	**79**	**44%**	**14**	**5**	**36%**	**27**	**19**	**70%**	**225**	**106**	**47%**
Region 2															
Foni Berefet	1	1	100%	8	2	25%	3	1	33%	3	1	33%	15	5	33%
Foni Bintang Karanai	4	2	50%	13	1	8%	5	2	40%	4	3	75%	26	8	31%
Foni Bondali	3	3	100%	2	...	0%	...	...	...	...	...	...	5	3	60%
Foni Jarrol	1	...	0%	3	1	33%	...	...	...	1	1	100%	5	2	40%
Foni Kansala	3	1	33%	3	1	33%	5	2	40%	1	1	100%	12	5	42%
Kombo Central	1	1	100%	34	3	9%	8	4	50%	11	4	36%	54	12	22%
Kombo East	6	4	67%	18	3	17%	4	...	0%	7	4	57%	35	11	31%
Kombo North	8	6	75%	122	45	37%	8	3	38%	20	16	80%	158	70	44%
Kombo South	7	6	86%	39	11	28%	14	11	79%	9	6	67%	69	34	49%
Region 2 - Total	**34**	**24**	**71%**	**242**	**67**	**28%**	**47**	**23**	**49%**	**56**	**36**	**64%**	**379**	**150**	**40%**
Region 3															
Central Badibou	10	9	90%	2	...	0%	...	...	...	3	2	67%	15	11	73%
Jokadou	11	10	91%	...	...	...	...	...	...	1	...	0%	12	10	83%
Lower Badibou	6	5	83%	3	1	33%	...	...	...	2	1	50%	11	7	64%
Lower Niumi	14	14	100%	16	4	25%	5	4	80%	10	5	50%	45	27	60%
Sabach Sanjal	7	6	86%	1	...	0%	...	...	...	...	...	...	8	6	75%
Upper Badibou	17	13	76%	8	3	38%	1	1	100%	4	2	50%	30	19	63%
Upper Niumi	13	11	85%	10	2	20%	1	...	0%	2	2	100%	26	15	58%
Region 3 - Total	**78**	**68**	**87%**	**40**	**10**	**25%**	**7**	**5**	**71%**	**22**	**12**	**55%**	**147**	**95**	**65%**

ECD, 2015 - Number of Early Childhood Development Centres (ECD Centres)

Region/ District	Government			Private			Mission			Madrassa			Total # Centres	Total # Attached	Total % Attached
	# Centres	# Attached	% Attached	# Centres	# Attached	% Attached	# Centres	# Attached	% Attached	# Centres	# Attached	% Attached			
Region 4															
Jarra Central	5	5	100%	...	...	...	...	...	...	1	...	0%	6	5	83%
Jarra East	11	10	91%	...	...	...	...	...	...	1	1	100%	12	11	92%
Jarra West	9	9	100%	4	2	50%	2	...	0%	...	...	...	15	11	73%
Kiang Central	10	9	90%	2	...	0%	1	...	0%	...	...	...	13	9	69%
Kiang East	5	5	100%	2	1	50%	...	...	...	...	...	...	7	6	86%
Kiang West	17	17	100%	1	...	0%	...	...	...	2	2	100%	20	19	95%
Region 4 - Total	**57**	**55**	**96%**	**9**	**3**	**33%**	**3**	**...**	**0%**	**4**	**3**	**75%**	**73**	**61**	**84%**
Region 5															
Janjanbureh	1	1	100%	4	1	25%	...	...	...	1	...	0%	6	2	33%
Lower Fuladu West	13	11	85%	2	...	0%	2	2	100%	4	4	100%	21	17	81%
Lower Saloum	7	7	100%	1	1	100%	...	...	...	...	...	...	8	8	100%
Niamina Dankunku	3	3	100%	...	...	...	...	...	...	...	...	...	3	3	100%
Niamina East	9	8	89%	2	2	100%	1	1	100%	...	...	...	12	11	92%
Niamina West	5	5	100%	...	...	...	1	1	100%	...	...	...	6	6	100%
Niani	16	14	88%	...	...	...	1	...	0%	2	2	100%	19	16	84%
Nianija	5	5	100%	...	...	...	...	...	...	...	...	...	5	5	100%
Sami	15	14	93%	1	...	0%	2	...	0%	...	...	...	18	14	78%
Upper Fuladu West	20	19	95%	5	4	80%	2	1	50%	3	3	100%	30	27	90%
Upper Saloum	10	10	100%	...	...	...	...	...	...	...	...	...	10	10	100%
Region 5 - Total	**104**	**97**	**93%**	**15**	**8**	**53%**	**9**	**5**	**56%**	**10**	**9**	**90%**	**138**	**119**	**86%**
Region 6															
Basse	9	9	100%	7	1	14%	2	2	100%	9	7	78%	27	19	70%
Jimara	18	17	94%	...	...	...	1	...	0%	6	4	67%	25	21	84%
Kantora	13	11	85%	1	...	0%	...	...	...	10	8	80%	24	19	79%
Sandu	12	9	75%	3	1	33%	...	...	...	2	2	100%	17	12	71%
Tumana	16	13	81%	1	...	0%	1	...	0%	6	5	83%	24	18	75%

ECD, 2015 - Number of Early Childhood Development Centres (ECD Centres)

Region/ District	Government			Private			Mission			Madrassa			Total # Centres	Total # Attached	Total % Attached
	# Centres	# Attached	% Attached	# Centres	# Attached	% Attached	# Centres	# Attached	% Attached	# Centres	# Attached	% Attached			
Wuli East	9	9	100%	2	1	50%	1	1	100%	4	3	75%	16	14	88%
Wuli West	13	11	85%	3	...	0%	...	...	...	5	2	40%	21	13	62%
Region 6 - Total	**90**	**79**	**88%**	**17**	**3**	**18%**	**5**	**3**	**60%**	**42**	**31**	**74%**	**154**	**116**	**75%**
National - Total	**367**	**326**	**89%**	**503**	**170**	**34%**	**85**	**41**	**48%**	**161**	**110**	**68%**	**1,116**	**647**	**58%**

II.4 ECD, 2015 - Classes (Pedagogical Organisation)

II.4.1 ECD, 2015 - Number of Classes - By Level & Shift

II.4.1.1 ECD, 2015 - Number of Classes - By Level & Shift - National Level

ECD, 2015 - Number of Classes - By Level & Shift - National Level

Ownership	Level 1		Level 1 Total	Level 2		Level 2 Total	Level 3		Level 3 Total	Level 4		Level 4 Total	National - Total
	#Morn. Classes	#Aftern. Classes		#Morn. Classes	#Aftern. Classes		#Morn. Classes	#Aftern. Classes		#Morn. Classes	#Aftern. Classes		
Government	422	3	425	220	0	220	70	0	70	16	...	16	731
Private	586	5	591	523	7	530	439	8	447	153	4	157	1,725
Mission	111	...	111	110	...	110	86	...	86	39	...	39	346
Madrassa	170	6	176	73	0	73	28	0	28	10	0	10	287
National - Total	**1,289**	**14**	**1,303**	**926**	**7**	**933**	**623**	**8**	**631**	**218**	**4**	**222**	**3,089**

II.4.1.2 ECD, 2015 - Number of Classes - By Level & Shift - Regional Level

ECD, 2015 - Number of Classes - By Level & Shift - Regional Level

Region / Ownership	Level 1		Level 1 Total	Level 2		Level 2 Total	Level 3		Level 3 Total	Level 4		Level 4 Total	National - Total
	#Morn. Classes	#Aftern. Classes		#Morn. Classes	#Aftern. Classes		#Morn. Classes	#Aftern. Classes		#Morn. Classes	#Aftern. Classes		
Region 1													
Government	5	...	5	4	...	4	2	...	2	...	...	...	11
Private	222	1	223	203	2	205	185	3	188	53	2	55	671
Mission	19	...	19	19	...	19	17	...	17	10	...	10	65
Madrassa	25	1	26	14	0	14	5	0	5	3	0	3	48
Region 1 - Total	**271**	**2**	**273**	**240**	**2**	**242**	**209**	**3**	**212**	**66**	**2**	**68**	**795**
Region 2													
Government	41	0	41	30	0	30	21	0	21	6	...	6	98
Private	277	2	279	258	2	260	216	2	218	94	1	95	852
Mission	65	...	65	71	...	71	57	...	57	27	...	27	220
Madrassa	61	3	64	33	...	33	15	...	15	1	...	1	113
Region 2 - Total	**444**	**5**	**449**	**392**	**2**	**394**	**309**	**2**	**311**	**128**	**1**	**129**	**1,283**
Region 3													
Government	73	...	73	40	...	40	18	...	18	5	...	5	136
Private	42	...	42	38	...	38	22	...	22	3	...	3	105
Mission	8	...	8	8	...	8	7	...	7	1	...	1	24
Madrassa	23	1	24	5	...	5	1	...	1	2	...	2	32
Region 3 - Total	**146**	**1**	**147**	**91**	**...**	**91**	**48**	**...**	**48**	**11**	**...**	**11**	**297**
Region 4													
Government	58	...	58	27	...	27	9	...	9	2	...	2	96
Private	9	...	9	9	...	9	6	...	6	1	...	1	25
Mission	3	...	3	3	...	3	2	...	2	...	...	...	8
Madrassa	4	...	4	2	...	2	2	...	2	1	...	1	9
Region 4 - Total	**74**	**...**	**74**	**41**	**...**	**41**	**19**	**...**	**19**	**4**	**...**	**4**	**138**

ECD, 2015 - Number of Classes - By Level & Shift - Regional Level

Region/ Ownership	Level 1		Level 1 Total	Level 2		Level 2 Total	Level 3		Level 3 Total	Level 4		Level 4 Total	National - Total
	#Morn. Classes	#Aftern. Classes		#Morn. Classes	#Aftern. Classes		#Morn. Classes	#Aftern. Classes		#Morn. Classes	#Aftern. Classes		
Region 5													
Government	151	...	151	71	...	71	9	...	9	2	...	2	233
Private	20	1	21	7	3	10	4	3	7	1	1	2	40
Mission	11	...	11	6	...	6	1	...	1	...	...	...	18
Madrassa	10	...	10	2	...	2	...	...	...	...	...	...	12
Region 5 - Total	**192**	**1**	**193**	**86**	**3**	**89**	**14**	**3**	**17**	**3**	**1**	**4**	**303**
Region 6													
Government	94	3	97	48	...	48	11	...	11	1	...	1	157
Private	16	1	17	8	...	8	6	...	6	1	...	1	32
Mission	5	...	5	3	...	3	2	...	2	1	...	1	11
Madrassa	47	1	48	17	...	17	5	...	5	3	...	3	73
Region 6 - Total	**162**	**5**	**167**	**76**	**...**	**76**	**24**	**...**	**24**	**6**	**...**	**6**	**273**
National - Total	**1,289**	**14**	**1,303**	**926**	**7**	**933**	**623**	**8**	**631**	**218**	**4**	**222**	**3,089**

II.4.1.3 ECD, 2015 - Number of Classes - By Level & Shift - District Level

ECD, 2015 - Number of Classes - By Level & Shift - District Level

Region/District	Level 1		Level 1 Total	Level 2		Level 2 Total	Level 3		Level 3 Total	Level 4		Level 4 Total	National - Total
	#Morn. Classes	#Aftern. Classes		#Morn. Classes	#Aftern. Classes		#Morn. Classes	#Aftern. Classes		#Morn. Classes	#Aftern. Classes		
Region 1													
Banjul	19	...	19	16	...	16	13	...	13	8	...	8	56
Kanifing	252	2	254	224	2	226	196	3	199	58	2	60	739
Region 2													
Foni Berefet	16	1	17	13	1	14	8	1	9	5	1	6	46
Foni B. Karanai	27	...	27	21	...	21	8	...	8	4	...	4	60
Foni Bondali	5	...	5	3	...	3	1	...	1	1	...	1	10
Foni Jarrol	6	1	7	4	...	4	4	...	4	3	...	3	18
Foni Kansala	12	...	12	8	...	8	5	...	5	4	...	4	29
Kombo Central	68	1	69	58	...	58	48	...	48	15	...	15	190
Kombo East	37	1	38	34	...	34	22	...	22	12	...	12	106
Kombo North	179	0	179	158	0	158	137	0	137	46	0	46	520
Kombo South	94	1	95	93	1	94	76	1	77	38	...	38	304
Region 3													
Central Badibou	14	...	14	4	...	4	4	...	4	3	...	3	25
Jokadou	10	...	10	7	...	7	1	...	1	...	...	...	18
Lower Badibou	10	...	10	6	...	6	4	...	4	1	...	1	21
Lower Niumi	46	1	47	34	...	34	17	...	17	3	...	3	101
Sabach Sanjal	7	...	7	4	...	4	2	...	2	1	...	1	14
Upper Badibou	32	...	32	18	...	18	11	...	11	3	...	3	64
Upper Niumi	27	...	27	18	...	18	9	...	9	...	...	...	54

ECD, 2015 - Number of Classes - By Level & Shift - District Level

Region/District	Level 1		Level 1 Total	Level 2		Level 2 Total	Level 3		Level 3 Total	Level 4		Level 4 Total	National - Total
	#Morn. Classes	#Aftern. Classes		#Morn. Classes	#Aftern. Classes		#Morn. Classes	#Aftern. Classes		#Morn. Classes	#Aftern. Classes		
Region 4													
Jarra Central	6	...	6	3	...	3	2	...	2	...	...	...	11
Jarra East	12	...	12	5	...	5	2	...	2	1	...	1	20
Jarra West	16	...	16	13	...	13	9	...	9	1	...	1	39
Kiang Central	13	...	13	7	...	7	1	...	1	...	...	...	21
Kiang East	7	...	7	4	...	4	...	...	...	...	...	...	11
Kiang West	20	...	20	9	...	9	5	...	5	2	...	2	36
Region 5													
Janjanbureh	7	1	8	3	1	4	3	1	4	1	1	2	18
Lower Fuladu West	29	...	29	8	2	10	1	2	3	...	...	...	42
Lower Saloum	8	...	8	3	...	3	2	...	2	...	...	...	13
Niamina Dankunku	3	...	3	...	...	...	...	...	...	...	...	...	3
Niamina East	56	...	56	40	...	40	1	...	1	...	...	...	97
Niamina West	6	...	6	2	...	2	...	...	...	...	...	...	8
Niani	19	...	19	8	...	8	1	...	1	...	...	...	28
Nianija	6	...	6	1	...	1	...	...	...	...	...	...	7
Sami	18	...	18	7	...	7	1	...	1	1	...	1	27
Upper Fuladu West	30	...	30	7	...	7	3	...	3	1	...	1	41
Upper Saloum	10	...	10	7	...	7	2	...	2	...	...	...	19
Region 6													
Basse	32	1	33	17	...	17	10	...	10	3	...	3	63
Jimara	28	...	28	13	...	13	3	...	3	2	...	2	46
Kantora	26	1	27	10	...	10	3	...	3	...	...	...	40
Sandu	17	...	17	9	...	9	1	...	1	1	...	1	28
Tumana	26	...	26	17	...	17	4	...	4	...	...	...	47
Wuli East	16	...	16	2	...	2	1	...	1	...	...	...	19
Wuli West	17	3	20	8	...	8	2	...	2	...	...	...	30

II.5 ECD, 2015 – Registered Participants

II.5.1 ECD, 2015 - Participants - By Level & Gender

II.5.1.1 ECD, 2015 - Participants - By Level & Gender - National Level

ECD, 2015 - Enrolment - By Level & Gender - National Level

Ownership	Level 1		Level 1 Total	Level 2		Level 2 Total	Level 3		Level 3 Total	Level 4		Level 4 Total	National - Total
	#Boys Enrol.	#Girls Enrol.		#Boys Enrol.	#Girls Enrol.		#Boys Enrol.	#Girls Enrol.		#Boys Enrol.	#Girls Enrol.		
Government	7,095	7,745	14,840	2,968	2,905	5,873	1,057	973	2,030	194	229	423	**23,166**
Madrassa	4,853	3,951	8,804	1,605	1,316	2,921	568	552	1,120	153	205	358	**13,203**
Mission	1,546	1,740	3,286	1,147	1,247	2,394	882	1,020	1,902	271	311	582	**8,164**
Private	9,424	9,897	19,321	7,840	8,333	16,173	6,221	6,651	12,872	2,352	2,401	4,753	**53,119**
National - Total	**22,918**	**23,333**	**46,251**	**13,560**	**13,801**	**27,361**	**8,728**	**9,196**	**17,924**	**2,970**	**3,146**	**6,116**	**97,652**

II.5.1.2 ECD, 2015 - Participants - By Level & Gender - Regional Level

ECD, 2015 - Enrolment - By Level & Gender - Regional Level

Region/ Ownership	Level 1		Level 1 Total	Level 2		Level 2 Total	Level 3		Level 3 Total	Level 4		Level 4 Total	Total
	#Boys Enrol.	#Girls Enrol.		#Boys Enrol.	#Girls Enrol.		#Boys Enrol.	#Girls Enrol.		#Boys Enrol.	#Girls Enrol.		
Region 1													
Government	127	147	274	79	86	165	36	36	72	...	...	...	511
Madrassa	581	481	1,062	211	177	388	28	59	87	34	91	125	1,662
Mission	184	209	393	202	244	446	191	255	446	117	133	250	1,535
Private	2,999	3,261	6,260	2,844	2,928	5,772	2,459	2,668	5,127	824	821	1,645	18,804
Region 1 - Total	**3,891**	**4,098**	**7,989**	**3,336**	**3,435**	**6,771**	**2,714**	**3,018**	**5,732**	**975**	**1,045**	**2,020**	**22,512**
Region 2													
Government	808	891	1,699	546	594	1,140	384	387	771	106	150	256	3,866
Madrassa	1,343	1,228	2,571	744	531	1,275	295	303	598	4	4	8	4,452
Mission	906	1,002	1,908	624	661	1,285	487	537	1,024	117	121	238	4,455
Private	4,847	4,961	9,808	4,055	4,434	8,489	3,215	3,425	6,640	1,451	1,517	2,968	27,905
Region 2 - Total	**7,904**	**8,082**	**15,986**	**5,969**	**6,220**	**12,189**	**4,381**	**4,652**	**9,033**	**1,678**	**1,792**	**3,470**	**40,678**
Region 3													
Government	1,166	1,272	2,438	512	490	1,002	194	147	341	37	31	68	3,849
Madrassa	463	466	929	50	54	104	15	15	30	32	38	70	1,133
Mission	130	149	279	148	138	286	132	130	262	17	26	43	870
Private	715	753	1,468	522	515	1,037	279	283	562	41	32	73	3,140
Region 3 - Total	**2,474**	**2,640**	**5,114**	**1,232**	**1,197**	**2,429**	**620**	**575**	**1,195**	**127**	**127**	**254**	**8,992**
Region 4													
Government	889	972	1,861	377	363	740	109	90	199	14	14	28	2,828
Madrassa	68	59	127	18	19	37	23	15	38	9	10	19	221
Mission	30	44	74	32	38	70	26	33	59	...	...	...	203
Private	158	167	325	126	117	243	65	75	140	4	...	4	712
Region 4 - Total	**1,145**	**1,242**	**2,387**	**553**	**537**	**1,090**	**223**	**213**	**436**	**27**	**24**	**51**	**3,964**

ECD, 2015 - Enrolment - By Level & Gender - Regional Level

Region/ Ownership	Level 1		Level 1 Total	Level 2		Level 2 Total	Level 3		Level 3 Total	Level 4		Level 4 Total	Total
	#Boys Enrol.	#Girls Enrol.		#Boys Enrol.	#Girls Enrol.		#Boys Enrol.	#Girls Enrol.		#Boys Enrol.	#Girls Enrol.		
Region 5													
Government	1,800	2,164	3,964	471	468	939	92	98	190	11	20	31	5,124
Madrassa	239	229	468	34	28	62	...	...	...	...	...	...	530
Mission	198	214	412	76	92	168	9	13	22	...	...	...	602
Private	370	399	769	173	214	387	116	102	218	10	6	16	1,390
Region 5 - Total	**2,607**	**3,006**	**5,613**	**754**	**802**	**1,556**	**217**	**213**	**430**	**21**	**26**	**47**	**7,646**
Region 6													
Government	2,305	2,299	4,604	983	904	1,887	242	215	457	26	14	40	6,988
Madrassa	2,159	1,488	3,647	548	507	1,055	207	160	367	74	62	136	5,205
Mission	98	122	220	65	74	139	37	52	89	20	31	51	499
Private	335	356	691	120	125	245	87	98	185	22	25	47	1,168
Region 6 - Total	**4,897**	**4,265**	**9,162**	**1,716**	**1,610**	**3,326**	**573**	**525**	**1,098**	**142**	**132**	**274**	**13,860**

II.5.1.3 ECD, 2015 - Participants - By Level & Gender - District Level

ECD, 2015 - Enrolment - By Level & Gender - District Level

Region/District	Level 1		Level 1 Total	Level 2		Level 2 Total	Level 3		Level 3 Total	Level 4		Level 4 Total	Total
	#Boys Enrol.	#Girls Enrol.		#Boys Enrol.	#Girls Enrol.		#Boys Enrol.	#Girls Enrol.		#Boys Enrol.	#Girls Enrol.		
Region 1													
Banjul	314	281	595	274	293	567	163	236	399	99	105	204	1,765
Kanifing	3,577	3,817	7,394	3,062	3,142	6,204	2,551	2,782	5,333	876	940	1,816	20,747
Region 2													
Foni Berefet	272	235	507	128	161	289	103	96	199	63	64	127	1,122
Foni Bintang Karanai	418	441	859	256	249	505	114	90	204	57	54	111	1,679
Foni Bondali	107	89	196	40	51	91	11	14	25	9	9	18	330
Foni Jarrol	92	96	188	76	63	139	62	78	140	43	48	91	558
Foni Kansala	216	256	472	135	119	254	86	105	191	66	62	128	1,045
Kombo Central	1,304	1,453	2,757	976	1,114	2,090	834	884	1,718	221	219	440	7,005
Kombo East	688	727	1,415	532	530	1,062	297	287	584	171	176	347	3,408
Kombo North	3,203	3,303	6,506	2,736	2,840	5,576	2,135	2,250	4,385	675	790	1,465	17,932
Kombo South	1,604	1,482	3,086	1,090	1,093	2,183	739	848	1,587	373	370	743	7,599
Region 3													
Central Badibou	265	291	556	67	55	122	53	47	100	42	31	73	851
Jokadou	114	137	251	84	75	159	25	21	46	...	...	...	456
Lower Badibou	169	193	362	69	60	129	37	18	55	5	7	12	558
Lower Niumi	841	893	1,734	518	508	1,026	265	261	526	50	55	105	3,391
Sabach Sanjal	109	131	240	43	49	92	8	11	19	5	4	9	360
Upper Badibou	567	544	1,111	237	224	461	119	100	219	25	30	55	1,846
Upper Niumi	409	451	860	214	226	440	113	117	230	...	...	...	1,530
Region 4													
Jarra Central	84	97	181	22	24	46	25	14	39	...	...	...	266
Jarra East	195	219	414	77	69	146	20	30	50	4	2	6	616

ECD, 2015 - Enrolment - By Level & Gender - District Level

Region/District	Level 1		Level 1 Total	Level 2		Level 2 Total	Level 3		Level 3 Total	Level 4		Level 4 Total	Total
	#Boys Enrol.	#Girls Enrol.		#Boys Enrol.	#Girls Enrol.		#Boys Enrol.	#Girls Enrol.		#Boys Enrol.	#Girls Enrol.		
Jarra West	325	349	674	197	199	396	119	107	226	4	...	4	1,300
Kiang Central	166	167	333	80	72	152	17	13	30	...	...	...	515
Kiang East	91	154	245	57	79	136	...	...	...	...	...	...	381
Kiang West	284	256	540	120	94	214	42	49	91	19	22	41	886
Region 5													
Janjanbureh	139	128	267	62	67	129	45	38	83	10	6	16	495
Lower Fuladu West	604	630	1,234	152	197	349	59	58	117	...	...	...	1,700
Lower Saloum	93	132	225	37	25	62	18	25	43	...	...	...	330
Niamina Dankunku	61	57	118	...	...	...	...	...	...	...	...	...	118
Niamina East	250	272	522	85	86	171	19	8	27	...	...	...	720
Niamina West	112	120	232	17	19	36	...	...	...	...	...	...	268
Niani	314	354	668	131	128	259	12	17	29	...	...	...	956
Nianija	111	139	250	16	21	37	...	...	...	...	...	...	287
Sami	272	304	576	66	74	140	6	4	10	1	4	5	731
Upper Fuladu West	509	672	1,181	118	134	252	45	53	98	10	16	26	1,557
Upper Saloum	142	198	340	70	51	121	13	10	23	...	...	...	484
Region 6													
Basse	878	823	1,701	393	392	785	173	211	384	68	70	138	3,008
Jimara	820	822	1,642	300	277	577	111	57	168	69	60	129	2,516
Kantora	769	642	1,411	324	251	575	86	73	159	...	...	...	2,145
Sandu	377	436	813	160	149	309	31	25	56	...	...	...	1,178
Tumana	700	634	1,334	350	333	683	108	91	199	...	...	...	2,216
Wuli East	498	471	969	45	58	103	28	23	51	...	...	...	1,123
Wuli West	855	437	1,292	144	150	294	36	45	81	5	2	7	1,674

II.5.2 ECD, 2015 - Participants - By Age & Gender

II.5.2.1 ECD, 2015 - Participants - By Age & Gender - National Level

ECD, 2015 - Enrolment - By Age & Gender - National Level

Age	Government		Private		Mission		Madrassa		National - Total
	Boys	Girls	Boys	Girls	Boys	Girls	Boys	Girls	
<=2 years	224	221	759	828	60	68	542	102	**2,804**
3 years	1,303	1,461	4,054	4,322	494	569	821	801	**13,825**
4 years	2,842	2,998	6,051	6,273	931	1,035	1,664	1,423	**23,217**
5 years	3,224	3,403	6,521	6,936	991	1,145	1,870	1,537	**25,627**
6 years	2,864	2,894	5,691	6,128	899	1,046	1,451	1,401	**22,374**
>=7 years	857	875	2,761	2,795	471	455	831	760	**9,805**
National - Total	**11,314**	**11,852**	**25,837**	**27,282**	**3,846**	**4,318**	**7,179**	**6,024**	**97,652**

II.5.2.2 ECD, 2015 - Participants - By Age & Gender - Regional Level

ECD, 2015 - Enrolment - By Age & Gender - Regional Level

Region/Age	Government		Private		Mission		Madrassa		National - Total
	Boys	Girls	Boys	Girls	Boys	Girls	Boys	Girls	
Region 1									
<=2 years	5	10	324	342	5	7	16	13	**722**
3 years	47	40	1,645	1,844	132	151	96	88	**4,043**
4 years	108	132	2,160	2,292	200	234	206	168	**5,500**
5 years	59	57	2,439	2,530	180	245	251	192	**5,953**
6 years	23	30	1,947	2,002	164	190	192	203	**4,751**
>=7 years	...	...	611	668	13	14	93	144	**1,543**
Region 1 - Total	**242**	**269**	**9,126**	**9,678**	**694**	**841**	**854**	**808**	**22,512**
Region 2									
<=2 years	43	44	292	359	54	58	13	22	**885**
3 years	226	289	1,906	1,964	240	257	265	251	**5,398**
4 years	416	459	3,104	3,211	481	519	631	559	**9,380**
5 years	433	467	3,385	3,633	542	615	663	467	**10,205**
6 years	501	522	3,090	3,430	484	571	533	521	**9,652**
>=7 years	225	241	1,791	1,740	333	301	281	246	**5,158**
Region 2 - Total	**1,844**	**2,022**	**13,568**	**14,337**	**2,134**	**2,321**	**2,386**	**2,066**	**40,678**
Region 3									
<=2 years	11	19	28	38	...	...	10	12	**118**
3 years	186	205	218	243	26	44	45	48	**1,015**
4 years	537	557	405	376	77	81	121	130	**2,284**
5 years	609	645	379	387	99	110	171	158	**2,558**
6 years	450	414	349	345	137	145	152	148	**2,140**
>=7 years	116	100	178	194	88	63	61	77	**877**
Region 3 - Total	**1,909**	**1,940**	**1,557**	**1,583**	**427**	**443**	**560**	**573**	**8,992**

ECD, 2015 - Enrolment - By Age & Gender - Regional Level

Region/Age	Government		Private		Mission		Madrassa		National - Total
	Boys	Girls	Boys	Girls	Boys	Girls	Boys	Girls	
Region 4									
<=2 years	18	21	22	18	1	...	...	...	**80**
3 years	121	170	31	32	6	10	...	...	**370**
4 years	356	384	94	87	21	27	7	2	**978**
5 years	401	399	80	81	19	26	8	16	**1,030**
6 years	399	351	89	93	34	34	15	20	**1,035**
>=7 years	94	114	37	48	7	18	88	65	**471**
Region 4 - Total	**1,389**	**1,439**	**353**	**359**	**88**	**115**	**118**	**103**	**3,964**
Region 5									
<=2 years	37	37	13	11	0	2	5	2	**107**
3 years	274	294	125	129	59	67	19	26	**993**
4 years	538	632	152	170	93	102	45	48	**1,780**
5 years	758	868	132	183	76	56	76	73	**2,222**
6 years	638	770	126	128	33	45	82	62	**1,884**
>=7 years	129	149	121	100	22	47	46	46	**660**
Region 5 - Total	**2,374**	**2,750**	**669**	**721**	**283**	**319**	**273**	**257**	**7,646**
Region 6									
<=2 years	110	90	80	60	...	1	498	53	**892**
3 years	449	463	129	110	31	40	396	388	**2,006**
4 years	887	834	136	137	59	72	654	516	**3,295**
5 years	964	967	106	122	75	93	701	631	**3,659**
6 years	853	807	90	130	47	61	477	447	**2,912**
>=7 years	293	271	23	45	8	12	262	182	**1,096**
Region 6 - Total	**3,556**	**3,432**	**564**	**604**	**220**	**279**	**2,988**	**2,217**	**13,860**

II.5.2.3 ECD, 2015 - Participants - By Age & Gender - District Level

ECD, 2015 - Enrolment - By Age & Gender - District Level

Region / District	< = 2 years		3 years		4 years		5 years		6 years		> = 7 years		Total
	Boys	Girls	Boys	Girls	Boys	Girls	Boys	Girls	Boys	Girls	Boys	Girls	
Region 1													
Banjul	15	29	168	175	246	233	208	274	178	171	35	33	**1,765**
Kanifing	335	343	1,752	1,948	2,428	2,593	2,721	2,750	2,148	2,254	682	793	**20,747**
Region 2													
Foni Berefet	7	8	92	88	124	117	153	150	149	140	41	53	**1,122**
Foni B. Karanai	57	78	202	199	199	204	190	159	149	141	48	53	**1,679**
Foni Bondali	7	4	18	23	32	38	68	53	34	36	8	9	**330**
Foni Jarrol	4	3	34	43	65	59	70	63	68	84	32	33	**558**
Foni Kansala	49	46	76	76	100	149	122	110	98	105	58	56	**1,045**
Kombo Central	92	121	508	502	716	826	834	955	790	897	395	369	**7,005**
Kombo East	39	38	213	236	421	461	422	458	407	367	186	160	**3,408**
Kombo North	114	129	1,062	1,106	1,950	2,065	2,326	2,364	2,033	2,312	1,264	1,207	**17,932**
Kombo South	33	56	432	488	1,025	829	838	870	880	962	598	588	**7,599**
Region 3													
Central Badibou	8	13	59	58	116	114	114	122	95	78	35	39	**851**
Jokadou	...	...	9	15	71	84	78	77	49	48	16	9	**456**
Lower Badibou	1	4	35	46	69	66	86	74	85	80	4	8	**558**
Lower Niumi	6	11	146	175	399	415	484	490	410	417	229	209	**3,391**
Sabach Sanjal	2	6	16	18	39	27	63	82	42	59	3	3	**360**
Upper Badibou	11	14	69	69	249	248	280	274	264	219	75	74	**1,846**
Upper Niumi	21	21	141	159	197	190	153	181	143	151	81	92	**1,530**
Region 4													
Jarra Central	1	2	8	13	29	45	25	26	35	26	33	23	**266**
Jarra East	9	7	26	39	64	71	76	88	87	71	34	44	**616**

ECD, 2015 - Enrolment - By Age & Gender - District Level

Region/District	<=2 years		3 years		4 years		5 years		6 years		>=7 years		Total
	Boys	Girls	Boys	Girls	Boys	Girls	Boys	Girls	Boys	Girls	Boys	Girls	
Jarra West	13	2	35	49	149	144	152	159	235	220	61	81	**1,300**
Kiang Central	8	11	17	24	74	84	84	65	73	57	7	11	**515**
Kiang East	8	14	17	29	36	57	43	70	34	49	10	14	**381**
Kiang West	2	3	55	58	126	99	128	114	73	75	81	72	**886**
Region 5													
Janjanbureh	...	...	40	47	47	39	34	49	45	39	90	65	**495**
Lower Fuladu West	4	4	125	123	184	195	244	262	183	214	75	87	**1,700**
Lower Saloum	...	...	7	10	24	32	45	62	52	59	20	19	**330**
Niamina Dankunku	...	...	...	1	11	4	31	16	14	24	5	12	**118**
Niamina East	4	3	67	51	73	111	120	118	77	71	13	12	**720**
Niamina West	...	...	4	6	40	30	38	55	41	44	6	4	**268**
Niani	7	8	43	40	92	82	136	154	142	160	37	55	**956**
Nianija	...	...	8	11	55	73	37	42	27	34	...	...	**287**
Sami	22	21	50	59	80	102	90	101	83	73	20	30	**731**
Upper Fuladu West	16	9	102	147	178	213	206	244	145	218	35	44	**1,557**
Upper Saloum	2	7	31	21	44	71	61	77	70	69	17	14	**484**
Region 6													
Basse	29	11	227	204	390	388	437	463	323	356	106	74	**3,008**
Jimara	17	8	188	186	320	301	378	344	261	269	136	108	**2,516**
Kantora	66	33	107	117	308	225	297	238	266	226	135	127	**2,145**
Sandu	41	40	96	121	158	154	150	161	112	120	11	14	**1,178**
Tumana	25	16	126	103	252	206	304	333	317	279	134	121	**2,216**
Wuli East	29	29	128	121	165	153	137	121	83	93	29	35	**1,123**
Wuli West	481	67	133	149	143	132	143	153	105	102	35	31	**1,674**

II.5.3 ECD, 2015 - Special Needs Children - By Level & Gender

II.5.3.1 ECD, 2015 - Special Needs Children - By Level & Gender - National Level

ECD, 2015 - Special Needs Children - By Level & Gender - National Level

Ownership/ Spec. Needs Grp.	Level 1		Level 2		Level 3		Level 4		Total
	#Boys Sp. Needs	#Girls Sp. Needs	#Boys Sp. Needs	#Girls Sp. Needs	#Boys Sp. Needs	#Girls Sp. Needs	#Boys Sp. Needs	#Girls Sp. Needs	
Government									
Vision	21	13	5	6	2	1	1	...	49
Hearing	18	9	1	4	2	3	...	...	37
Speaking	22	4	1	3	2	2	...	...	34
Physical	27	26	6	5	1	1	...	...	66
Mental	12	12	2	1	...	...	1	...	28
Other	14	13	...	1	...	1	...	...	29
Multiple Impair.	19	14	1	...	...	1	...	...	35
Government Total	**133**	**91**	**16**	**20**	**7**	**9**	**2**	**...**	**278**
Madrassa									
Vision	28	17	9	6	2	2	...	...	64
Hearing	12	10	8	9	...	3	2	3	47
Speaking	22	12	5	2	2	1	4	6	54
Physical	11	4	3	7	...	...	...	...	25
Mental	7	6	1	1	1	...	1	2	19
Other	1	...	...	...	...	...	...	...	1
Multiple Impair.	2	2	...	...	...	...	...	...	4
Madrassa Total	**83**	**51**	**26**	**25**	**5**	**6**	**7**	**11**	**214**

ECD, 2015 - Special Needs Children - By Level & Gender - National Level

Ownership/ Spec. Needs Grp.	Level 1		Level 2		Level 3		Level 4		Total
	#Boys Sp. Needs	#Girls Sp. Needs	#Boys Sp. Needs	#Girls Sp. Needs	#Boys Sp. Needs	#Girls Sp. Needs	#Boys Sp. Needs	#Girls Sp. Needs	
Mission									
Vision	1	...	1	2	5	1	...	...	10
Hearing	...	2	1	...	1	2	...	...	6
Speaking	1	5	4	1	1	2	...	...	14
Physical	3	5	2	...	2	1	...	1	14
Other	...	...	1	...	...	...	...	...	1
Multiple Impair.	2	...	...	...	...	...	...	...	2
Mission Total	**7**	**12**	**9**	**3**	**9**	**6**	**...**	**1**	**47**
Private									
Vision	17	16	11	10	13	12	6	4	89
Hearing	6	6	6	3	10	6	3	4	44
Speaking	22	15	8	6	13	3	4	4	75
Physical	11	13	9	5	8	3	2	1	52
Mental	3	5	4	3	6	5	2	2	30
Other	3	5	2	4	3	1	1	2	21
Multiple Impair.	3	3	1	3	1	2	...	...	13
Private Total	**65**	**63**	**41**	**34**	**54**	**32**	**18**	**17**	**324**
Total	**288**	**217**	**92**	**82**	**75**	**53**	**27**	**29**	**863**

II.5.3.2 ECD, 2015 - Special Needs Children - By Level & Gender - Regional Level

ECD, 2015 - Special Needs Children - By Level & Gender - National Level

Region / Spec. Needs Grp.	Level 1		Level 2		Level 3		Level 4		Total
	#Boys Sp. Needs	#Girls Sp. Needs	#Boys Sp. Needs	#Girls Sp. Needs	#Boys Sp. Needs	#Girls Sp. Needs	#Boys Sp. Needs	#Girls Sp. Needs	
Region 1									
Vision	5	4	4	...	2	1	1	...	17
Hearing	3	...	...	2	1	...	1	...	7
Speaking	2	3	1	1	3	...	1	...	11
Physical	1	...	1	1	1	...	...	...	4
Mental	...	1	...	...	...	1	...	1	3
Other	1	1	...	...	...	...	...	...	2
Multiple Impair.	1	...	...	...	...	1	...	...	2
Region 1 - Total	**13**	**9**	**6**	**4**	**7**	**3**	**3**	**1**	**46**
Region 2									
Vision	20	10	11	9	15	11	5	4	85
Hearing	5	3	9	3	8	9	3	3	43
Speaking	18	12	8	9	7	5	4	4	67
Physical	16	16	7	4	10	4	2	2	61
Mental	3	5	4	4	1	3	2	1	23
Other	2	3	2	3	3	2	1	1	17
Multiple Impair.	4	2	2	3	...	...	...	...	11
Region 2 - Total	**68**	**51**	**43**	**35**	**44**	**34**	**17**	**15**	**307**
Region 3									
Vision	3	5	2	3	2	1	...	...	16
Hearing	3	4	...	2	1	1	...	1	12
Speaking	4	2	2	1	1	...	...	...	10
Physical	7	...	...	...	...	...	...	...	7
Mental	1	...	...	1	1	1	...	...	4
Other	...	...	1	2	...	...	...	...	3
Multiple Impair.	3	1	...	...	...	...	...	...	4
Region 3 - Total	**21**	**12**	**5**	**9**	**5**	**3**	**...**	**1**	**56**

ECD, 2015 - Special Needs Children - By Level & Gender - National Level

Region/ Spec. Needs Grp.	Level 1		Level 2		Level 3		Level 4		Total
	#Boys Sp. Needs	#Girls Sp. Needs	#Boys Sp. Needs	#Girls Sp. Needs	#Boys Sp. Needs	#Girls Sp. Needs	#Boys Sp. Needs	#Girls Sp. Needs	
Region 4									
Vision	3	3	1	2	...	...	...	...	9
Hearing	1	...	...	1	...	...	...	...	2
Speaking	1	...	...	...	1	1	...	...	3
Physical	2	5	3	...	...	...	...	...	10
Mental	...	...	2	...	...	...	...	...	2
Region 4 - Total	**7**	**8**	**6**	**3**	**1**	**1**	**...**	**...**	**26**
Region 5									
Vision	9	6	1	1	...	1	1	...	19
Hearing	14	5	...	...	...	...	...	...	19
Speaking	16	4	1	...	2	...	...	...	23
Physical	19	19	3	4	...	...	...	...	45
Mental	13	14	...	...	...	...	1	...	28
Other	13	13	...	...	...	...	...	...	26
Multiple Impair.	16	11	...	...	...	...	...	...	27
Region 5 - Total	**100**	**72**	**5**	**5**	**2**	**1**	**2**	**...**	**187**
Region 6									
Vision	27	18	7	9	3	2	...	...	66
Hearing	10	15	7	8	3	4	1	3	51
Speaking	26	15	6	1	4	2	3	6	63
Physical	7	8	6	8	...	1	...	...	30
Mental	5	3	1	...	5	...	1	2	17
Other	2	1	...	...	...	...	...	1	4
Multiple Impair.	2	5	...	...	1	2	...	...	10
Region 6 - Total	**79**	**65**	**27**	**26**	**16**	**11**	**5**	**12**	**241**

II.5.3.3 ECD, 2015 - Special Needs Children - By Level & Gender - District Level

ECD, 2015 - Special Needs Children - By Level & Gender - District Level

Region/District	Level 1		Level 2		Level 3		Level 4		Total
	#Boys Sp. Needs	#Girls Sp. Needs	#Boys Sp. Needs	#Girls Sp. Needs	#Boys Sp. Needs	#Girls Sp. Needs	#Boys Sp. Needs	#Girls Sp. Needs	
Region 1									
Banjul	...	...	2	2	...	...	...	...	4
Kanifing	13	9	4	2	7	3	3	1	42
Region 2									
Foni Berefet	...	1	...	1	3	...	1	...	6
Foni Bintang Karanai	11	6	5	2	...	...	...	...	24
Foni Bondali	...	...	...	...	...	...	1	...	1
Foni Jarrol	1	...	1	...	1	...	1	...	4
Foni Kansala	3	2	3	1	3	2	...	1	15
Kombo Central	12	9	3	1	2	6	...	...	33
Kombo East	9	5	5	6	2	2	...	1	30
Kombo North	21	17	20	20	25	14	11	10	138
Kombo South	11	11	6	4	8	10	3	3	56
Region 3									
Central Badibou	5	3	...	1	1	1	...	...	11
Lower Badibou	1	1	1	2	...	...	...	...	5
Lower Niumi	3	2	3	2	2	...	...	...	12
Sabach Sanjal	...	2	...	1	1	...	...	...	4
Upper Badibou	7	2	1	2	1	1	...	1	15
Upper Niumi	5	2	...	1	...	1	...	...	9
Region 4									
Jarra East	...	1	1	1	...	...	...	...	3
Jarra West	2	1	1	1	1	1	...	...	7
Kiang Central	2	2	...	...	...	...	...	...	4

ECD, 2015 - Special Needs Children - By Level & Gender - District Level

Region/District	Level 1		Level 2		Level 3		Level 4		Total
	#Boys Sp. Needs	#Girls Sp. Needs	#Boys Sp. Needs	#Girls Sp. Needs	#Boys Sp. Needs	#Girls Sp. Needs	#Boys Sp. Needs	#Girls Sp. Needs	
Kiang East	...	1	2	...	...	...	...	...	3
Kiang West	3	3	2	1	...	...	...	...	9
Region 5									
Janjanbureh	...	1	...	...	...	...	...	...	1
Lower Fuladu West	75	50	1	...	...	...	...	...	126
Lower Saloum	1	...	...	...	...	...	...	...	1
Niamina Dankunku	1	...	...	...	...	...	...	...	1
Niamina East	6	3	...	...	2	1	...	...	12
Niamina West	3	3	...	2	...	...	...	...	8
Niani	3	2	2	1	...	...	...	...	8
Sami	3	4	...	...	...	...	1	...	8
Upper Fuladu West	7	9	2	1	...	...	1	...	20
Upper Saloum	1	...	...	1	...	...	...	...	2
Region 6									
Basse	25	20	7	6	11	4	...	1	74
Jimara	10	16	7	8	4	4	5	9	63
Kantora	4	2	4	6	...	2	...	...	18
Sandu	8	3	1	2	1	1	...	...	16
Tumana	8	4	7	3	...	...	...	2	24
Wuli East	15	14	...	...	...	...	...	...	29
Wuli West	9	6	1	1	...	...	...	...	17

II.6 ECD, 2015 - Facilitators

II.6.1 ECD, 2015 - Facilitators - By Qualification & Gender

II.6.1.1 ECD, 2015 - Facilitators - By Qualification & Gender - National Level

ECD, 2015 - Facilitators - By Qualification & Gender - National Level

Ownership	Male Facilitators	Female Facilitators	Total Facilitators	% Female Facilitators	Trained Facilitators	% Trained Facilitators	Male Trained	Female Trained	% Female Trained (Out of All Trained)	Female Trained (Out of All Female)
Government	381	169	550	30.7%	499	90.7%	351	148	29.7%	87.6%
Private	752	1,015	1,767	57.4%	1,197	67.7%	533	664	55.5%	65.4%
Mission	57	168	225	74.7%	147	65.3%	32	115	78.2%	68.5%
Madrassa	306	98	404	24.3%	211	52.2%	168	43	20.4%	43.9%
National - Total	**1,496**	**1,450**	**2,946**	**49.2%**	**2,054**	**69.7%**	**1,084**	**970**	**47.2%**	**66.9%**

II.6.1.2 ECD, 2015 - Facilitators - By Qualification & Gender - Regional Level

ECD, 2015 - Facilitators - By Qualification & Gender - Regional Level

Region / Ownership	Male Facilitators	Female Facilitators	Total Facilitators	% Female Facilitators	Trained Facilitators	% Trained Facilitators	Male Trained	Female Trained	% Female Trained (Out of All Trained)	Female Trained (Out of All Female)
Region 1										
Government	5	11	16	68.8%	13	81.3%	4	9	69.2%	81.8%
Private	237	446	683	65.3%	427	62.5%	161	266	62.3%	59.6%
Mission	6	46	52	88.5%	40	76.9%	4	36	90.0%	78.3%
Madrassa	42	22	64	34.4%	36	56.3%	24	12	33.3%	54.5%
Region 1 - Total	**290**	**525**	**815**	**64.4%**	**516**	**63.3%**	**193**	**323**	**62.6%**	**61.5%**
Region 2										
Government	40	45	85	52.9%	57	67.1%	25	32	56.1%	71.1%
Private	402	490	892	54.9%	656	73.5%	300	356	54.3%	72.7%
Mission	33	97	130	74.6%	85	65.4%	17	68	80.0%	70.1%
Madrassa	101	44	145	30.3%	79	54.5%	60	19	24.1%	43.2%
Region 2 - Total	**576**	**676**	**1,252**	**54.0%**	**877**	**70.0%**	**402**	**475**	**54.2%**	**70.3%**
Region 3										
Government	76	29	105	27.6%	99	94.3%	72	27	27.3%	93.1%
Private	60	49	109	45.0%	68	62.4%	40	28	41.2%	57.1%
Mission	6	13	19	68.4%	6	31.6%	2	4	66.7%	30.8%
Madrassa	33	20	53	37.7%	25	47.2%	17	8	32.0%	40.0%
Region 3 - Total	**175**	**111**	**286**	**38.8%**	**198**	**69.2%**	**131**	**67**	**33.8%**	**60.4%**
Region 4										
Government	50	22	72	30.6%	71	98.6%	49	22	31.0%	100.0%
Private	14	9	23	39.1%	10	43.5%	9	1	10.0%	11.1%
Mission	1	3	4	75.0%	1	25.0%	0	1	100.0%	33.3%
Madrassa	9	3	12	25.0%	7	58.3%	7	0	0.0%	0.0%
Region 4 - Total	**74**	**37**	**111**	**33.3%**	**89**	**80.2%**	**65**	**24**	**27.0%**	**64.9%**

ECD, 2015 - Facilitators - By Qualification & Gender - Regional Level

Region / Ownership	Male Facilitators	Female Facilitators	Total Facilitators	% Female Facilitators	Trained Facilitators	% Trained Facilitators	Male Trained	Female Trained	% Female Trained (Out of All Trained)	Female Trained (Out of All Female)
Region 5										
Government	95	36	131	27.5%	128	97.7%	93	35	27.3%	97.2%
Private	14	11	25	44.0%	17	68.0%	10	7	41.2%	63.6%
Mission	7	3	10	30.0%	9	90.0%	6	3	33.3%	100.0%
Madrassa	16	6	22	27.3%	13	59.1%	11	2	15.4%	33.3%
Region 5 - Total	**132**	**56**	**188**	**29.8%**	**167**	**88.8%**	**120**	**47**	**28.1%**	**83.9%**
Region 6										
Government	115	26	141	18.4%	131	92.9%	108	23	17.6%	88.5%
Private	25	10	35	28.6%	19	54.3%	13	6	31.6%	60.0%
Mission	4	6	10	60.0%	6	60.0%	3	3	50.0%	50.0%
Madrassa	105	3	108	2.8%	51	47.2%	49	2	3.9%	66.7%
Region 6 - Total	**249**	**45**	**294**	**15.3%**	**207**	**70.4%**	**173**	**34**	**16.4%**	**75.6%**

II.6.1.3 ECD, 2015 - Facilitators - By Qualification & Gender - District Level

ECD, 2015 - Facilitators - By Qualification & Gender - District Level

Region / District	Male Facilitators	Female Facilitators	Total Facilitators	% Female Facilitators	Trained Facilitators	% Trained Facilitators	Male Trained	Female Trained	% Female Trained (Out of All Trained)	Female Trained (Out of All Female)
Region 1										
Banjul	18	45	63	71.4%	50	79.4%	14	36	72.0%	80.0%
Kanifing	272	480	752	63.8%	466	62.0%	179	287	61.6%	59.8%
Region 2										
Foni Berefet	16	28	44	63.6%	36	81.8%	14	22	61.1%	78.6%
Foni Bintang Karanai	30	27	57	47.4%	33	57.9%	18	15	45.5%	55.6%
Foni Bondali	5	5	10	50.0%	7	70.0%	3	4	57.1%	80.0%
Foni Jarrol	14	9	23	39.1%	21	91.3%	12	9	42.9%	100.0%
Foni Kansala	16	21	37	56.8%	27	73.0%	10	17	63.0%	81.0%
Kombo Central	82	120	202	59.4%	146	72.3%	57	89	61.0%	74.2%
Kombo East	74	45	119	37.8%	89	74.8%	59	30	33.7%	66.7%
Kombo North	244	297	541	54.9%	370	68.4%	168	202	54.6%	68.0%
Kombo South	95	124	219	56.6%	148	67.6%	61	87	58.8%	70.2%
Region 3										
Central Badibou	21	5	26	19.2%	20	76.9%	19	1	5.0%	20.0%
Jokadou	10	4	14	28.6%	13	92.9%	10	3	23.1%	75.0%
Lower Badibou	17	8	25	32.0%	18	72.0%	14	4	22.2%	50.0%
Lower Niumi	56	52	108	48.1%	67	62.0%	34	33	49.3%	63.5%
Sabach Sanjal	8	3	11	27.3%	11	100.0%	8	3	27.3%	100.0%
Upper Badibou	35	18	53	34.0%	37	69.8%	28	9	24.3%	50.0%
Upper Niumi	28	21	49	42.9%	32	65.3%	18	14	43.8%	66.7%
Region 4										
Jarra Central	10	0	10	0.0%	8	80.0%	8	0	0.0%	...
Jarra East	12	1	13	7.7%	13	100.0%	12	1	7.7%	100.0%

ECD, 2015 - Facilitators - By Qualification & Gender - District Level

Region/District	Male Facilitators	Female Facilitators	Total Facilitators	% Female Facilitators	Trained Facilitators	% Trained Facilitators	Male Trained	Female Trained	% Female Trained (Out of All Trained)	Female Trained (Out of All Female)
Jarra West	11	19	30	63.3%	18	60.0%	6	12	66.7%	63.2%
Kiang Central	13	4	17	23.5%	16	94.1%	12	4	25.0%	100.0%
Kiang East	6	4	10	40.0%	10	100.0%	6	4	40.0%	100.0%
Kiang West	22	9	31	29.0%	24	77.4%	21	3	12.5%	33.3%
Region 5										
Janjanbureh	5	6	11	54.5%	6	54.5%	2	4	66.7%	66.7%
Lower Fuladu West	24	10	34	29.4%	27	79.4%	19	8	29.6%	80.0%
Lower Saloum	7	1	8	12.5%	7	87.5%	6	1	14.3%	100.0%
Niamina Dankunku	2	2	4	50.0%	4	100.0%	2	2	50.0%	100.0%
Niamina East	14	4	18	22.2%	16	88.9%	14	2	12.5%	50.0%
Niamina West	5	1	6	16.7%	6	100.0%	5	1	16.7%	100.0%
Niani	25	5	30	16.7%	24	80.0%	22	2	8.3%	40.0%
Nianija	6	1	7	14.3%	7	100.0%	6	1	14.3%	100.0%
Sami	14	4	18	22.2%	18	100.0%	14	4	22.2%	100.0%
Upper Fuladu West	22	18	40	45.0%	40	100.0%	22	18	45.0%	100.0%
Upper Saloum	8	4	12	33.3%	12	100.0%	8	4	33.3%	100.0%
Region 6										
Basse	55	18	73	24.7%	46	63.0%	33	13	28.3%	72.2%
Jimara	38	6	44	13.6%	30	68.2%	26	4	13.3%	66.7%
Kantora	42	2	44	4.5%	34	77.3%	32	2	5.9%	100.0%
Sandu	24	5	29	17.2%	23	79.3%	19	4	17.4%	80.0%
Tumana	34	7	41	17.1%	32	78.0%	26	6	18.8%	85.7%
Wuli East	24	2	26	7.7%	18	69.2%	17	1	5.6%	50.0%
Wuli West	32	5	37	13.5%	24	64.9%	20	4	16.7%	80.0%

II.6.2 ECD, 2015 - Facilitators - By Qualification & Nationality

II.6.2.1 ECD, 2015 - Facilitators - By Qualification & Nationality - National Level

ECD, 2015 - Facilitators - By Qualification & Nationality - National Level

Ownership	Nb Total Facilitators		Share of Total Facilitators		Nb Trained Facilitators		Share of Trained Facilitators	
	Gambians	Non-Gambians	Gambians	Non-Gambians	Gambians	Non-Gambians	Gambians	Non-Gambians
Government	537	13	97.6%	2.4%	489	10	98.0%	2.0%
Private	1,561	206	88.3%	11.7%	1,058	139	88.4%	11.6%
Mission	203	22	90.2%	9.8%	129	18	87.8%	12.2%
Madrassa	397	7	98.3%	1.7%	207	4	98.1%	1.9%
National - Total	**2,698**	**248**	**91.6%**	**8.4%**	**1,883**	**171**	**91.7%**	**8.3%**

II.6.2.2 ECD, 2015 - Facilitators - By Qualification & Nationality - Regional Level

ECD, 2015 - Facilitators - By Qualification & Nationality - Regional Level

Region/Ownership	Nb Total Facilitators		Share of Total Facilitators		Nb Trained Facilitators		Share of Trained Facilitators	
	Gambians	Non-Gambians	Gambians	Non-Gambians	Gambians	Non-Gambians	Gambians	Non-Gambians
Region 1								
Government	11	5	68.8%	31.3%	11	2	84.6%	15.4%
Private	557	126	81.6%	18.4%	346	81	81.0%	19.0%
Mission	49	3	94.2%	5.8%	38	2	95.0%	5.0%
Madrassa	60	4	93.8%	6.3%	34	2	94.4%	5.6%
Region 1 Total	**677**	**138**	**83.1%**	**16.9%**	**429**	**87**	**83.1%**	**16.9%**
Region 2								
Government	83	2	97.6%	2.4%	55	2	96.5%	3.5%
Private	815	77	91.4%	8.6%	600	56	91.5%	8.5%
Mission	112	18	86.2%	13.8%	70	15	82.4%	17.6%
Madrassa	142	3	97.9%	2.1%	77	2	97.5%	2.5%
Region 2 Total	**1,152**	**100**	**92.0%**	**8.0%**	**802**	**75**	**91.4%**	**8.6%**
Region 3								
Government	102	3	97.1%	2.9%	96	3	97.0%	3.0%
Private	106	3	97.2%	2.8%	66	2	97.1%	2.9%
Mission	18	1	94.7%	5.3%	5	1	83.3%	16.7%
Madrassa	53	...	100.0%	0.0%	25	...	100.0%	0.0%
Region 3 Total	**279**	**7**	**97.6%**	**2.4%**	**192**	**6**	**97.0%**	**3.0%**
Region 4								
Government	71	1	98.6%	1.4%	70	1	98.6%	1.4%
Private	23	...	100.0%	0.0%	10	...	100.0%	0.0%
Mission	4	...	100.0%	0.0%	1	...	100.0%	0.0%
Madrassa	12	...	100.0%	0.0%	7	...	100.0%	0.0%
Region 4 Total	**110**	**1**	**99.1%**	**0.9%**	**88**	**1**	**98.9%**	**1.1%**

ECD, 2015 - Facilitators - By Qualification & Nationality - Regional Level

Region/Ownership	Nb Total Facilitators		Share of Total Facilitators		Nb Trained Facilitators		Share of Trained Facilitators	
	Gambians	Non-Gambians	Gambians	Non-Gambians	Gambians	Non-Gambians	Gambians	Non-Gambians
Region 5								
Government	130	1	99.2%	0.8%	127	1	99.2%	0.8%
Private	25	...	100.0%	0.0%	17	...	100.0%	0.0%
Mission	10	...	100.0%	0.0%	9	...	100.0%	0.0%
Madrassa	22	...	100.0%	0.0%	13	...	100.0%	0.0%
Region 5 Total	**187**	**1**	**99.5%**	**0.5%**	**166**	**1**	**99.4%**	**0.6%**
Region 6								
Government	140	1	99.3%	0.7%	130	1	99.2%	0.8%
Private	35	...	100.0%	0.0%	19	...	100.0%	0.0%
Mission	10	...	100.0%	0.0%	6	...	100.0%	0.0%
Madrassa	108	...	100.0%	0.0%	51	...	100.0%	0.0%
Region 6 Total	**293**	**1**	**99.7%**	**0.3%**	**206**	**1**	**99.5%**	**0.5%**

II.6.2.3 ECD, 2015 - Facilitators - By Qualification & Nationality - District Level

ECD, 2015 - Facilitators - By Qualification & Nationality - District Level

Region/District	Nb Total Facilitators		Share of Total Facilitators		Nb Trained Facilitators		Share of Trained Facilitators	
	Gambians	Non-Gambians	Gambians	Non-Gambians	Gambians	Non-Gambians	Gambians	Non-Gambians
Region 1								
Banjul	52	11	82.5%	17.5%	40	10	80.0%	20.0%
Kanifing	625	127	83.1%	16.9%	389	77	83.5%	16.5%
Region 2								
Foni Berefet	35	9	79.5%	20.5%	27	9	75.0%	25.0%
Foni Bintang Karanai	55	2	96.5%	3.5%	32	1	97.0%	3.0%
Foni Bondali	10	...	100.0%	0.0%	7	...	100.0%	0.0%
Foni Jarrol	23	...	100.0%	0.0%	21	...	100.0%	0.0%
Foni Kansala	36	1	97.3%	2.7%	26	1	96.3%	3.7%
Kombo Central	193	9	95.5%	4.5%	140	6	95.9%	4.1%
Kombo East	113	6	95.0%	5.0%	84	5	94.4%	5.6%
Kombo North	490	51	90.6%	9.4%	331	39	89.5%	10.5%
Kombo South	197	22	90.0%	10.0%	134	14	90.5%	9.5%
Region 3								
Central Badibou	25	1	96.2%	3.8%	19	1	95.0%	5.0%
Jokadou	14	...	100.0%	0.0%	13	...	100.0%	0.0%
Lower Badibou	22	3	88.0%	12.0%	15	3	83.3%	16.7%
Lower Niumi	106	2	98.1%	1.9%	66	1	98.5%	1.5%
Sabach Sanjal	11	...	100.0%	0.0%	11	...	100.0%	0.0%
Upper Badibou	52	1	98.1%	1.9%	36	1	97.3%	2.7%
Upper Niumi	49	...	100.0%	0.0%	32	...	100.0%	0.0%
Region 4								
Jarra Central	10	...	100.0%	0.0%	8	...	100.0%	0.0%
Jarra East	12	1	92.3%	7.7%	12	1	92.3%	7.7%

ECD, 2015 - Facilitators - By Qualification & Nationality - District Level

Region/District	Nb Total Facilitators		Share of Total Facilitators		Nb Trained Facilitators		Share of Trained Facilitators	
	Gambians	Non-Gambians	Gambians	Non-Gambians	Gambians	Non-Gambians	Gambians	Non-Gambians
Jarra West	30	...	100.0%	0.0%	18	...	100.0%	0.0%
Kiang Central	17	...	100.0%	0.0%	16	...	100.0%	0.0%
Kiang East	10	...	100.0%	0.0%	10	...	100.0%	0.0%
Kiang West	31	...	100.0%	0.0%	24	...	100.0%	0.0%
Region 5								
Janjanbureh	11	...	100.0%	0.0%	6	...	100.0%	0.0%
Lower Fuladu West	34	...	100.0%	0.0%	27	...	100.0%	0.0%
Lower Saloum	8	...	100.0%	0.0%	7	...	100.0%	0.0%
Niamina Dankunku	4	...	100.0%	0.0%	4	...	100.0%	0.0%
Niamina East	18	...	100.0%	0.0%	16	...	100.0%	0.0%
Niamina West	6	...	100.0%	0.0%	6	...	100.0%	0.0%
Niani	30	...	100.0%	0.0%	24	...	100.0%	0.0%
Nianija	7	...	100.0%	0.0%	7	...	100.0%	0.0%
Sami	18	...	100.0%	0.0%	18	...	100.0%	0.0%
Upper Fuladu West	39	1	97.5%	2.5%	39	1	97.5%	2.5%
Upper Saloum	12	...	100.0%	0.0%	12	...	100.0%	0.0%
Region 6								
Basse	73	...	100.0%	0.0%	46	...	100.0%	0.0%
Jimara	44	...	100.0%	0.0%	30	...	100.0%	0.0%
Kantora	44	...	100.0%	0.0%	34	...	100.0%	0.0%
Sandu	29	...	100.0%	0.0%	23	...	100.0%	0.0%
Tumana	40	1	97.6%	2.4%	31	1	96.9%	3.1%
Wuli East	26	...	100.0%	0.0%	18	...	100.0%	0.0%
Wuli West	37	...	100.0%	0.0%	24	...	100.0%	0.0%

II.7 ECD, 2015 – Centre Facilities

II.7.1 ECD, 2015 - Physical & Other Facilities

II.7.1.1 ECD, 2015 - Physical & Other Facilities - National Level

ECD, 2015 - Physical & Other Facilities - National Level

Ownership	ECD - Total Centres	# With Perm. Structure	% With Perm. Structure	# With safe drinking water	% With safe drinking water	# With adeq. Sep. toilets	% With adeq. sep. toilets	# Having playing ground	% Having playing ground	# With furniture	% With furniture	# With health care link	% With health care link
Government	367	144	39%	181	49%	126	34%	122	33%	80	22%	41	11%
Private	503	334	66%	379	75%	192	38%	385	77%	375	75%	204	41%
Mission	85	46	54%	61	72%	24	28%	57	67%	49	58%	20	24%
Madrassa	161	62	39%	81	50%	77	48%	68	42%	64	40%	33	20%
National - Total	**1,116**	**586**	**53%**	**702**	**63%**	**419**	**38%**	**632**	**57%**	**568**	**51%**	**298**	**27%**

II.7.1.2 ECD, 2015 - Physical & Other Facilities - Regional Level

ECD, 2015 - Physical & Other Facilities - Regional Level

Region / Ownership	ECD - Total Centres	# With Perm. Structure	% With Perm. Structure	# With safe drinking water	% With safe drinking water	# With adeq. Sep. toilets	% With adeq. sep. toilets	# Having playing ground	% Having playing ground	# With furniture	% With furniture	# With health care link	% With health care link
Region 1													
Government	4	3	75%	4	100%	3	75%	1	25%	...	0%	...	0%
Private	180	134	74%	162	90%	74	41%	152	84%	149	83%	77	43%
Mission	14	11	79%	13	93%	5	36%	14	100%	10	71%	4	29%
Madrassa	27	15	56%	23	85%	18	67%	15	56%	14	52%	11	41%
Region 1 - Total	**225**	**163**	**72%**	**202**	**90%**	**100**	**44%**	**182**	**81%**	**173**	**77%**	**92**	**41%**
Region 2													
Government	34	20	59%	26	76%	12	35%	26	76%	23	68%	12	35%
Private	242	169	70%	176	73%	91	38%	192	79%	187	77%	100	41%
Mission	47	24	51%	35	74%	16	34%	32	68%	29	62%	12	26%
Madrassa	56	21	38%	29	52%	30	54%	25	45%	27	48%	11	20%
Region 2 - Total	**379**	**234**	**62%**	**266**	**70%**	**149**	**39%**	**275**	**73%**	**266**	**70%**	**135**	**36%**
Region 3													
Government	78	27	35%	40	51%	21	27%	22	28%	15	19%	8	10%
Private	40	18	45%	24	60%	17	43%	24	60%	23	58%	18	45%
Mission	7	4	57%	4	57%	2	29%	4	57%	4	57%	3	43%
Madrassa	22	6	27%	11	50%	10	45%	7	32%	8	36%	2	9%
Region 3 - Total	**147**	**55**	**37%**	**79**	**54%**	**50**	**34%**	**57**	**39%**	**50**	**34%**	**31**	**21%**
Region 4													
Government	57	9	16%	29	51%	20	35%	15	26%	12	21%	4	7%
Private	9	2	22%	6	67%	4	44%	6	67%	6	67%	3	33%
Mission	3	...	0%	2	67%	...	0%	3	100%	1	33%	1	33%
Madrassa	4	1	25%	1	25%	2	50%	2	50%	2	50%	2	50%
Region 4 - Total	**73**	**12**	**16%**	**38**	**52%**	**26**	**36%**	**26**	**36%**	**21**	**29%**	**10**	**14%**

ECD, 2015 - Physical & Other Facilities - Regional Level

Region / Ownership	ECD - Total Centres	# With Perm. Structure	% With Perm. Structure	# With safe drinking water	% With safe drinking water	# With adeq. Sep. toilets	% With adeq. sep. toilets	# Having playing ground	% Having playing ground	# With furniture	% With furniture	# With health care link	% With health care link
Region 5													
Government	104	39	38%	38	37%	31	30%	31	30%	17	16%	3	3%
Private	15	6	40%	4	27%	3	20%	7	47%	7	47%	4	27%
Mission	9	5	56%	4	44%	1	11%	3	33%	3	33%	...	0%
Madrassa	10	5	50%	4	40%	3	30%	4	40%	4	40%	1	10%
Region 5 - Total	**138**	**55**	**40%**	**50**	**36%**	**38**	**28%**	**45**	**33%**	**31**	**22%**	**8**	**6%**
Region 6													
Government	90	46	51%	44	49%	39	43%	27	30%	13	14%	14	16%
Private	17	5	29%	7	41%	3	18%	4	24%	3	18%	2	12%
Mission	5	2	40%	3	60%	...	0%	1	20%	2	40%	...	0%
Madrassa	42	14	33%	13	31%	14	33%	15	36%	9	21%	6	14%
Region 6 - Total	**154**	**67**	**44%**	**67**	**44%**	**56**	**36%**	**47**	**31%**	**27**	**18%**	**22**	**14%**

II.7.1.3 ECD, 2015 - Physical & Other Facilities - District Level

ECD, 2015 - Physical & Other Facilities - District Level

Region/District	ECD - Total Centres	# With Perm. Structure	% With Perm. Structure	# With safe drinking water	% With safe drinking water	# With adeq. Sep. toilets	% With adeq. sep. toilets	# having playing ground	% having playing ground	# With furniture	% With furniture	# With health care link	% With health care link
Region 1													
Banjul	14	13	93%	13	93%	6	43%	9	64%	8	57%	2	14%
Kanifing	211	150	71%	189	90%	94	45%	173	82%	165	78%	90	43%
Region 2													
Foni Berefet	15	8	53%	12	80%	8	53%	12	80%	10	67%	4	27%
Foni B. Karanai	26	11	42%	10	38%	14	54%	18	69%	16	62%	9	35%
Foni Bondali	5	2	40%	3	60%	3	60%	3	60%	3	60%	1	20%
Foni Jarrol	5	5	100%	3	60%	3	60%	3	60%	4	80%	3	60%
Foni Kansala	12	4	33%	5	42%	4	33%	6	50%	8	67%	4	33%
Kombo Central	54	30	56%	42	78%	22	41%	36	67%	32	59%	16	30%
Kombo East	35	19	54%	27	77%	14	40%	29	83%	24	69%	15	43%
Kombo North	158	110	70%	116	73%	65	41%	124	78%	125	79%	60	38%
Kombo South	69	45	65%	48	70%	16	23%	44	64%	44	64%	23	33%
Region 3													
Central Badibou	15	7	47%	9	60%	7	47%	8	53%	8	53%	6	40%
Jokadou	12	2	17%	4	33%	2	17%	1	8%	1	8%	1	8%
Lower Badibou	11	6	55%	8	73%	5	45%	7	64%	3	27%	2	18%
Lower Niumi	45	16	36%	22	49%	15	33%	16	36%	14	31%	10	22%
Sabach Sanjal	8	6	75%	7	88%	4	50%	4	50%	3	38%	2	25%
Upper Badibou	30	10	33%	17	57%	8	27%	13	43%	13	43%	6	20%
Upper Niumi	26	8	31%	12	46%	9	35%	8	31%	8	31%	4	15%
Region 4													
Jarra Central	6	...	0%	5	83%	4	67%	3	50%	2	33%	1	17%
Jarra East	12	1	8%	3	25%	3	25%	2	17%	2	17%	2	17%

ECD, 2015 - Physical & Other Facilities - District Level

Region/District	ECD - Total Centres	# With Perm. Structure	% With Perm. Structure	# With safe drinking water	% With safe drinking water	# With adeq. Sep. toilets	% With adeq. sep. toilets	# having playing ground	% having playing ground	# With furniture	% With furniture	# With health care link	% With health care link
Jarra West	15	5	33%	12	80%	7	47%	9	60%	8	53%	3	20%
Kiang Central	13	...	0%	6	46%	4	31%	4	31%	1	8%	1	8%
Kiang East	7	1	14%	5	71%	2	29%	3	43%	2	29%	1	14%
Kiang West	20	5	25%	7	35%	6	30%	5	25%	6	30%	2	10%
Region 5													
Janjanbureh	6	2	33%	2	33%	2	33%	3	50%	2	33%	2	33%
Lower Fuladu West	21	8	38%	8	38%	4	19%	8	38%	6	29%	2	10%
Lower Saloum	8	4	50%	5	63%	5	63%	4	50%	3	38%	...	0%
Niamina Dankunku	3	3	100%	2	67%	1	33%	...	0%	...	0%	...	0%
Niamina East	12	4	33%	3	25%	2	17%	2	17%	1	8%	1	8%
Niamina West	6	3	50%	3	50%	2	33%	1	17%	1	17%	...	0%
Niani	19	6	32%	5	26%	4	21%	5	26%	3	16%	...	0%
Nianija	5	1	20%	2	40%	...	0%	2	40%	1	20%	...	0%
Sami	18	7	39%	7	39%	5	28%	6	33%	4	22%	...	0%
Upper Fuladu West	30	12	40%	12	40%	11	37%	13	43%	9	30%	2	7%
Upper Saloum	10	5	50%	1	10%	2	20%	1	10%	1	10%	1	10%
Region 6													
Basse	27	9	33%	19	70%	11	41%	9	33%	7	26%	6	22%
Jimara	25	15	60%	13	52%	12	48%	13	52%	6	24%	6	24%
Kantora	24	11	46%	7	29%	7	29%	4	17%	4	17%	1	4%
Sandu	17	5	29%	7	41%	5	29%	2	12%	...	0%	...	0%
Tumana	24	8	33%	6	25%	6	25%	7	29%	3	13%	5	21%
Wuli East	16	9	56%	9	56%	8	50%	6	38%	5	31%	3	19%
Wuli West	21	10	48%	6	29%	7	33%	6	29%	2	10%	1	5%

II.8 ECD, 2015 - Languages of Instruction

II.8.1 ECD, 2015 - Languages used by Centres for Instruction

II.8.1.1 ECD, 2015 - Languages used by Centres for Instruction - National Level

ECD, 2015 - Languages used by Centres for Instruction - National Level

Ownership	ECD - Total Centres	% Centres Using English	% Centres Using Arabic	% Centres Using Mandinka	% Centres Using Wollof	% Centres Using Pullar	% Centres Using Jolla	% Centres Using Other Lng.
Government	**367**	98%	27%	61%	37%	58%	7%	9%
Private	**503**	99%	23%	66%	53%	31%	23%	7%
Mission	**85**	100%	8%	51%	35%	24%	15%	14%
Madrassa	**161**	83%	95%	65%	30%	22%	14%	14%
National - Total	**1,116**	**97%**	**34%**	**63%**	**43%**	**38%**	**16%**	**9%**

II.8.1.2 ECD, 2015 - Languages used by Centres for Instruction - Regional Level

ECD, 2015 - Languages used by Centres for Instruction - Regional Level

Region/ Ownership	ECD - Total Centres	% Centres Using English	% Centres Using Arabic	% Centres Using Mandinka	% Centres Using Wollof	% Centres Using Pullar	% Centres Using Jolla	% Centres Using Other Lng.
Region 1								
Government	4	100%	25%	75%	100%	50%	50%	25%
Private	180	100%	17%	54%	58%	23%	18%	11%
Mission	14	100%	7%	0%	29%	0%	0%	0%
Madrassa	27	96%	93%	56%	59%	41%	11%	4%
Region 1 - Total	225	100%	26%	51%	57%	24%	16%	10%
Region 2								
Government	34	100%	41%	76%	35%	41%	53%	3%
Private	242	99%	26%	75%	55%	36%	34%	5%
Mission	47	100%	11%	64%	30%	17%	28%	23%
Madrassa	56	79%	95%	66%	32%	20%	25%	0%
Region 2 - Total	379	96%	35%	72%	47%	32%	34%	6%
Region 3								
Government	78	100%	36%	62%	64%	37%	3%	4%
Private	40	100%	25%	78%	50%	25%	3%	3%
Mission	7	100%	0%	29%	57%	29%	0%	14%
Madrassa	22	86%	95%	59%	50%	9%	5%	0%
Region 3 - Total	147	98%	40%	64%	58%	29%	3%	3%
Region 4								
Government	57	98%	35%	61%	12%	46%	2%	2%
Private	9	100%	22%	78%	11%	0%	0%	0%
Mission	3	100%	0%	100%	67%	67%	0%	0%
Madrassa	4	100%	100%	50%	0%	0%	0%	50%
Region 4 - Total	73	99%	36%	64%	14%	38%	1%	4%

ECD, 2015 - Languages used by Centres for Instruction - Regional Level

Region/ Ownership	ECD - Total Centres	% Centres Using English	% Centres Using Arabic	% Centres Using Mandinka	% Centres Using Wollof	% Centres Using Pullar	% Centres Using Jolla	% Centres Using Other Lng.
Region 5								
Government	104	98%	22%	46%	60%	74%	0%	2%
Private	15	100%	53%	67%	60%	67%	0%	13%
Mission	9	100%	11%	56%	33%	44%	0%	0%
Madrassa	10	70%	100%	80%	30%	40%	0%	20%
Region 5 - Total	138	96%	30%	51%	56%	69%	0%	4%
Region 6								
Government	90	96%	14%	71%	0%	71%	1%	27%
Private	17	88%	12%	35%	0%	59%	0%	12%
Mission	5	100%	0%	60%	60%	80%	0%	0%
Madrassa	42	79%	95%	69%	2%	17%	10%	40%
Region 6 - Total	154	90%	36%	66%	3%	55%	3%	28%

II.8.1.3 ECD, 2015 - Languages used by Centres for Instruction - District Level

ECD, 2015 - Languages used by Centres for Instruction - District Level

Region/District	ECD - Total Centres	% Centres Using English	% Centres Using Arabic	% Centres Using Mandinka	% Centres Using Wollof	% Centres Using Pullar	% Centres Using Jolla	% Centres Using Other Lng.
Region 1								
Banjul	**14**	100%	21%	36%	64%	29%	0%	0%
Kanifing	**211**	100%	26%	52%	56%	24%	18%	10%
Region 2								
Foni Berefet	**15**	100%	33%	67%	0%	27%	40%	0%
Foni B. Karanai	**26**	88%	27%	54%	4%	4%	65%	0%
Foni Bondali	**5**	100%	60%	100%	40%	80%	60%	0%
Foni Jarrol	**5**	100%	80%	100%	20%	60%	60%	0%
Foni Kansala	**12**	100%	33%	50%	33%	42%	67%	8%
Kombo Central	**54**	93%	46%	67%	35%	31%	33%	6%
Kombo East	**35**	100%	43%	97%	31%	43%	57%	3%
Kombo North	**158**	99%	29%	68%	67%	35%	25%	5%
Kombo South	**69**	93%	36%	81%	49%	23%	19%	14%
Region 3								
Central Badibou	**15**	100%	67%	80%	67%	27%	7%	0%
Jokadou	**12**	100%	33%	42%	58%	33%	8%	8%
Lower Badibou	**11**	91%	64%	82%	55%	27%	0%	0%
Lower Niumi	**45**	98%	36%	47%	58%	22%	2%	0%
Sabach Sanjal	**8**	100%	50%	38%	75%	50%	0%	0%
Upper Badibou	**30**	100%	43%	80%	57%	37%	0%	7%
Upper Niumi	**26**	96%	19%	77%	50%	27%	4%	8%
Region 4								
Jarra Central	**6**	100%	50%	67%	0%	67%	0%	33%
Jarra East	**12**	100%	33%	58%	33%	58%	0%	8%
Jarra West	**15**	100%	33%	67%	27%	40%	0%	0%

ECD, 2015 - Languages used by Centres for Instruction - District Level

Region/District	ECD - Total Centres	% Centres Using English	% Centres Using Arabic	% Centres Using Mandinka	% Centres Using Wollof	% Centres Using Pullar	% Centres Using Jolla	% Centres Using Other Lng.
Kiang Central	**13**	92%	46%	69%	0%	38%	0%	0%
Kiang East	**7**	100%	29%	29%	29%	71%	0%	0%
Kiang West	**20**	100%	30%	75%	0%	5%	5%	0%
Region 5								
Janjanbureh	**6**	100%	50%	50%	50%	33%	0%	17%
Lower Fuladu West	**21**	100%	48%	62%	52%	81%	0%	24%
Lower Saloum	**8**	100%	38%	38%	88%	50%	0%	0%
Niamina Dankunku	**3**	100%	67%	100%	67%	100%	0%	0%
Niamina East	**12**	100%	33%	58%	42%	67%	0%	0%
Niamina West	**6**	100%	17%	50%	33%	67%	0%	0%
Niani	**19**	89%	37%	47%	63%	58%	0%	0%
Nianija	**5**	100%	60%	20%	80%	80%	0%	0%
Sami	**18**	100%	11%	50%	44%	89%	0%	0%
Upper Fuladu West	**30**	93%	20%	63%	50%	63%	0%	0%
Upper Saloum	**10**	90%	10%	10%	80%	70%	0%	0%
Region 6								
Basse	**27**	96%	33%	56%	11%	56%	4%	26%
Jimara	**25**	100%	44%	76%	4%	72%	8%	28%
Kantora	**24**	92%	42%	58%	0%	46%	0%	50%
Sandu	**17**	76%	29%	71%	0%	59%	0%	35%
Tumana	**24**	83%	25%	75%	0%	58%	0%	21%
Wuli East	**16**	88%	50%	75%	0%	50%	13%	31%
Wuli West	**21**	90%	29%	57%	0%	43%	0%	5%

Chapter III

Statistics on

LBE

Lower Basic Education

Chapter III

Statistics on

LBE

Lower Basic Education

Chapter III: LBE - Lower Basic Education

Lower basic education is a six-year education cycle after Early Childhood Development Education It is open to all children in the Gambia. The official entry age at this level is seven years. The lower basic education begins with grade one, on entry, and ends with grade six in the final year.

III.1 LBE - Summary Education Statistics, 2010-2015 Historical Trend

III.1.1 LBE - Main School Figures, 2010-2015 Historical Trend

III.1.1.1 LBE, Historical Trend - Global Figures - National Level

LBE, Historical Trend - Global Figures - National Level

Year	LBE Schools	Perm. Classrooms	Total Seats	Total Desks	Total Classes	Total Enrolment	Total Girls	Total Repeaters	Total Teachers	Qualified Teachers
2010	678	3,964	95,405	85,106	8,474	228,105	115,188	6,870	4,186	3,181
2011	682	4,479	107,504	96,891	7,512	228,495	115,523	6,506	4,261	3,208
2012	692	4,789	115,130	114,640	6,571	244,033	123,765	6,403	4,940	3,819
2013	789	5,797	158,129	147,178	7,173	256,912	130,184	8,835	6,868	5,592
2014	861	5,915	152,786	137,400	7,662	274,939	140,069	10,203	7,464	6,278
2015	928	6,380	167,400	150,381	8,203	293,503	150,320	15,543	7,902	6,781

III.1.1.2 LBE, Historical Trend - Global Figures - Regional Level

LBE, Historical Trend - Global Figures - National Level

Region / Year	LBE Schools	Perm. Classrooms	Total Seats	Total Desks	Total Classes	Total Enrolment	Total Girls	Total Repeaters	Total Teachers	Qualified Teachers
Region 1										
2010	100	957	27,670	25,107	1,488	58,126	30,121	729	1,126	974
2011	103	1,055	31,196	28,662	1,353	59,372	30,681	716	1,153	997
2012	100	1,109	32,736	30,899	1,507	61,908	32,074	243	1,395	1,166
2013	110	1,273	38,469	34,552	1,571	61,747	32,037	429	1,712	1,502
2014	120	1,333	39,928	37,296	1,624	64,536	33,636	789	1,891	1,658
2015	130	1,451	43,201	39,712	1,718	67,589	35,524	880	1,970	1,737
Region 2										
2010	160	1,020	26,758	23,007	3,691	75,465	37,369	1,784	1,387	1,036
2011	161	1,268	32,161	27,924	2,258	78,003	39,022	1,780	1,460	1,081
2012	162	1,379	34,864	35,728	2,025	84,807	42,129	1,796	1,630	1,239
2013	214	1,805	49,150	45,431	2,378	93,425	46,592	3,341	2,354	1,966
2014	247	1,924	56,354	49,442	2,621	102,489	51,538	3,760	2,793	2,402
2015	281	2,068	61,672	52,611	2,861	111,658	56,529	5,228	2,993	2,587
Region 3										
2010	108	522	11,617	10,256	627	28,097	13,900	1,072	475	376
2011	109	607	12,431	11,207	767	27,989	13,806	1,023	491	340
2012	118	678	14,104	15,934	886	29,020	14,242	799	550	389
2013	124	814	22,808	22,145	918	29,899	14,742	1,031	853	679
2014	137	771	16,633	14,535	1,013	32,381	16,069	1,517	922	758
2015	151	850	19,639	18,154	1,084	34,966	17,322	2,671	950	811

LBE, Historical Trend - Global Figures - National Level

Region / Year	LBE Schools	Perm. Classrooms	Total Seats	Total Desks	Total Classes	Total Enrolment	Total Girls	Total Repeaters	Total Teachers	Qualified Teachers
Region 4										
2010	72	338	6,785	6,271	361	14,785	7,376	1,713	279	188
2011	71	345	6,784	6,156	448	13,347	6,687	1,487	248	159
2012	71	368	7,416	7,133	483	13,886	7,088	1,539	369	252
2013	79	438	9,491	8,645	527	14,865	7,598	813	442	371
2014	82	409	9,557	8,890	538	14,693	7,485	756	451	387
2015	83	429	10,199	9,584	557	14,832	7,624	1,377	501	466
Region 5										
2010	113	536	10,073	9,674	1,769	23,146	12,850	949	511	387
2011	113	594	11,365	10,729	1,949	22,331	12,461	886	467	382
2012	114	610	11,959	11,801	810	23,736	13,160	1,445	574	491
2013	127	715	17,227	16,910	867	25,051	13,913	1,567	772	639
2014	135	724	12,669	12,128	905	26,825	14,913	1,598	747	620
2015	139	750	13,684	12,278	956	28,127	15,620	2,450	782	692
Region 6										
2010	125	591	12,502	10,791	538	28,486	13,572	623	408	220
2011	125	610	13,567	12,213	737	27,453	12,866	614	442	249
2012	127	645	14,051	13,145	860	30,676	15,072	581	422	282
2013	135	752	20,984	19,495	912	31,925	15,302	1,654	735	435
2014	140	754	17,645	15,109	961	34,015	16,428	1,783	660	453
2015	144	832	19,005	18,042	1,027	36,331	17,701	2,937	706	488

III.1.1.3 LBE, Historical Trend - Global Figures - District Level

LBE, Historical Trend - Global Figures - District Level

Region / District / Year	LBE Schools	Perm. Classrooms	Total Seats	Total Desks	Total Classes	Total Enrolment	Total Girls	Total Repeaters	Total Teachers	Qualified Teachers
Region 1										
Banjul										
2010	8	90	2,820	2,749	94	4,388	2,157	285	89	83
2011	8	90	3,128	2,856	104	4,161	2,071	257	78	71
2012	8	90	3,254	2,982	101	4,199	2,089	67	132	114
2013	9	101	3,837	3,414	102	4,159	2,110	94	128	122
2014	12	119	4,261	3,133	123	4,721	2,419	162	127	121
2015	11	127	4,416	3,473	119	4,650	2,382	152	140	123
Kanifing										
2010	92	867	24,850	22,358	1,394	53,738	27,964	444	1,037	891
2011	95	965	28,068	25,806	1,249	55,211	28,610	459	1,075	926
2012	92	1,019	29,482	27,917	1,406	57,709	29,985	176	1,263	1,052
2013	101	1,172	34,632	31,138	1,469	57,588	29,927	335	1,584	1,380
2014	108	1,214	35,667	34,163	1,501	59,815	31,217	627	1,764	1,537
2015	119	1,324	38,785	36,239	1,599	62,939	33,142	728	1,830	1,614
Region 2										
Foni Berefet										
2010	11	27	1,208	1,123	6	2,937	1,410	96	39	24
2011	11	61	1,289	1,126	83	3,006	1,478	99	40	22
2012	11	65	1,354	1,758	88	2,937	1,415	...	44	24
2013	13	92	2,148	2,086	111	3,638	1,802	135	85	64
2014	12	70	1,748	1,654	98	3,183	1,605	155	91	73
2015	13	85	1,732	1,612	105	3,319	1,638	121	103	75

LBE, Historical Trend - Global Figures - District Level

Region/ District/Year	LBE Schools	Perm. Classrooms	Total Seats	Total Desks	Total Classes	Total Enrolment	Total Girls	Total Repeaters	Total Teachers	Qualified Teachers
Foni Bintang Karanai										
2010	14	83	1,675	1,379	57	2,957	1,427	132	70	43
2011	14	89	1,692	1,379	101	3,013	1,485	129	60	37
2012	15	93	1,741	1,694	110	3,366	1,641	48	61	42
2013	15	95	2,553	2,252	110	3,346	1,555	201	84	71
2014	17	91	2,276	2,057	124	3,667	1,703	203	108	96
2015	20	109	2,140	1,912	132	3,917	1,809	291	118	96
Foni Bondali										
2010	5	23	420	422	26	1,257	610	161	17	12
2011	5	25	434	442	30	1,137	546	124	22	12
2012	6	30	586	715	33	1,292	602	73	25	11
2013	6	31	729	888	34	1,276	627	108	34	26
2014	7	46	865	659	44	1,415	693	96	36	25
2015	9	43	703	614	50	1,508	731	68	46	30
Foni Jarrol										
2010	4	20	582	600	37	1,157	559	12	22	18
2011	4	27	555	626	25	1,113	541	17	12	8
2012	4	29	596	761	33	1,015	505	47	16	9
2013	4	30	740	790	33	1,011	528	25	29	23
2014	7	45	953	880	42	1,379	691	36	46	37
2015	7	52	896	746	41	1,421	716	67	46	39
Foni Kansala										
2010	6	47	972	936	64	2,447	1,218	133	37	23
2011	5	50	1,312	1,153	60	2,209	1,113	110	31	23
2012	6	56	1,382	1,226	71	2,473	1,256	98	44	26
2013	9	77	1,932	1,776	98	3,043	1,534	163	89	69
2014	8	66	1,188	1,182	81	2,729	1,390	170	73	60
2015	8	63	1,732	1,790	86	2,837	1,453	262	68	62

LBE, Historical Trend - Global Figures - District Level

Region/ District/Year	LBE Schools	Perm. Classrooms	Total Seats	Total Desks	Total Classes	Total Enrolment	Total Girls	Total Repeaters	Total Teachers	Qualified Teachers
Kombo Central										
2010	25	237	5,947	5,139	2,573	17,016	8,452	391	347	262
2011	25	259	7,412	6,589	501	17,304	8,618	405	364	289
2012	25	275	8,167	9,321	433	20,385	10,194	251	436	340
2013	31	350	10,494	9,999	499	21,757	10,844	567	569	496
2014	38	398	11,373	11,009	539	22,587	11,285	682	639	572
2015	48	402	13,883	12,718	591	25,005	12,650	774	686	613
Kombo East										
2010	13	85	2,326	1,950	119	5,525	2,588	...	73	47
2011	13	101	2,760	2,225	507	5,810	2,682	...	64	43
2012	13	104	2,982	2,442	150	5,941	2,831	143	66	53
2013	18	146	3,920	3,265	178	7,097	3,379	385	153	131
2014	22	176	3,829	3,085	208	8,057	3,889	388	194	170
2015	22	162	3,927	3,083	204	7,959	3,863	422	182	159
Kombo North										
2010	55	330	8,582	7,352	551	28,602	14,471	795	559	439
2011	57	459	10,576	9,879	662	30,048	15,433	830	624	480
2012	55	511	11,413	11,800	744	32,000	16,139	831	649	528
2013	76	658	17,507	16,906	864	34,699	17,635	1,011	888	738
2014	88	746	22,515	19,166	994	40,334	20,665	1,320	1,105	956
2015	98	802	24,098	19,907	1,118	44,743	23,158	1,930	1,192	1,062
Kombo South										
2010	27	168	5,046	4,106	258	13,567	6,634	64	223	168
2011	27	197	6,131	4,505	289	14,363	7,126	66	243	167
2012	27	216	6,643	6,011	363	15,398	7,546	305	289	206
2013	42	326	9,127	7,469	451	17,558	8,688	746	423	348
2014	48	286	11,607	9,750	491	19,138	9,617	710	501	413
2015	56	350	12,561	10,229	534	20,949	10,511	1,293	552	451

LBE, Historical Trend - Global Figures - District Level

Region / District / Year	LBE Schools	Perm. Classrooms	Total Seats	Total Desks	Total Classes	Total Enrolment	Total Girls	Total Repeaters	Total Teachers	Qualified Teachers
Region 3										
Central Badibou										
2010	11	51	1,067	876	42	2,519	1,169	198	28	21
2011	11	54	1,127	962	70	2,502	1,174	162	34	23
2012	12	61	1,434	1,493	79	2,661	1,266	75	35	19
2013	12	68	2,298	2,382	86	2,770	1,383	58	59	41
2014	14	55	888	1,279	91	3,175	1,550	169	74	49
2015	15	71	1,281	1,294	99	3,422	1,706	355	77	64
Jokadou										
2010	14	42	917	841	73	2,984	1,446	143	60	49
2011	14	70	957	912	92	2,908	1,366	120	67	42
2012	15	73	1,227	1,369	99	3,097	1,452	197	81	46
2013	17	90	2,717	2,678	102	3,274	1,556	160	111	96
2014	19	74	1,914	1,688	118	3,654	1,753	194	122	106
2015	19	94	2,105	2,023	122	3,819	1,888	317	114	99
Lower Badibou										
2010	11	60	1,305	1,236	58	2,554	1,230	57	39	37
2011	11	72	1,422	1,404	76	2,573	1,224	61	50	31
2012	13	76	1,598	1,846	93	3,123	1,487	118	70	46
2013	14	86	2,080	2,390	97	3,263	1,564	117	82	66
2014	14	86	1,459	1,673	99	3,158	1,546	107	99	65
2015	15	83	1,726	1,820	107	3,426	1,694	231	80	55

LBE, Historical Trend - Global Figures - District Level

Region/ District/Year	LBE Schools	Perm. Classrooms	Total Seats	Total Desks	Total Classes	Total Enrolment	Total Girls	Total Repeaters	Total Teachers	Qualified Teachers
Lower Niumi										
2010	26	157	3,629	2,970	184	8,738	4,357	377	132	109
2011	26	162	3,794	3,140	208	8,889	4,387	395	128	100
2012	29	194	4,062	3,786	244	8,527	4,220	87	134	116
2013	31	236	7,016	5,329	256	8,938	4,458	339	284	221
2014	34	228	5,488	4,440	286	9,606	4,717	444	248	212
2015	40	224	5,731	5,589	300	10,274	5,136	564	273	231
Sabach Sanjal										
2010	6	27	580	463	37	835	424	...	27	19
2011	6	27	640	538	38	829	413	...	18	11
2012	6	27	640	641	36	737	339	...	18	11
2013	6	31	890	780	36	760	367	52	30	27
2014	9	38	684	491	45	942	483	62	46	40
2015	9	44	901	671	48	1,133	580	112	42	38
Upper Badibou										
2010	23	130	2,241	2,165	131	6,127	3,144	94	113	90
2011	24	135	2,461	2,396	189	5,881	3,095	76	123	82
2012	25	140	2,822	4,195	200	6,352	3,290	126	132	90
2013	26	176	4,560	5,164	210	6,407	3,287	115	162	129
2014	27	164	3,491	2,809	223	6,968	3,641	223	192	158
2015	30	204	4,372	3,987	244	7,820	3,898	720	220	190
Upper Niumi										
2010	17	55	1,878	1,705	102	4,340	2,130	203	76	51
2011	17	87	2,030	1,855	94	4,407	2,147	209	71	51
2012	18	107	2,321	2,604	135	4,523	2,188	196	80	61
2013	18	127	3,247	3,422	131	4,487	2,127	190	125	99
2014	20	126	2,709	2,155	151	4,878	2,379	318	141	128
2015	23	130	3,523	2,770	164	5,072	2,420	372	144	134

LBE, Historical Trend - Global Figures - District Level

Region / District / Year	LBE Schools	Perm. Classrooms	Total Seats	Total Desks	Total Classes	Total Enrolment	Total Girls	Total Repeaters	Total Teachers	Qualified Teachers
Region 4										
Jarra Central										
2010	5	28	339	348	24	898	482	35	15	8
2011	5	28	401	399	30	855	461	29	11	5
2012	5	28	458	426	32	892	487	143	20	12
2013	7	38	1,020	922	38	1,198	613	52	28	23
2014	8	32	782	766	41	1,159	588	54	43	42
2015	8	34	693	769	45	1,178	578	152	36	34
Jarra East										
2010	11	56	928	918	49	2,140	1,107	128	42	25
2011	11	61	1,192	1,146	65	2,003	1,020	95	33	22
2012	11	70	1,239	1,215	74	2,024	1,050	50	53	28
2013	12	76	1,264	1,222	84	2,383	1,258	98	62	55
2014	13	80	1,408	1,409	88	2,455	1,292	125	68	59
2015	14	77	1,824	1,799	94	2,503	1,333	232	84	77
Jarra West										
2010	14	103	1,452	1,192	87	4,525	2,297	1,292	78	61
2011	14	99	1,470	1,195	109	4,315	2,194	1,156	67	54
2012	15	102	1,717	1,961	123	4,610	2,432	1,039	92	68
2013	17	118	2,707	2,505	140	4,862	2,581	229	135	109
2014	16	118	2,714	2,529	141	4,761	2,524	273	123	106
2015	16	120	3,188	3,070	146	4,842	2,586	401	148	133

LBE, Historical Trend - Global Figures - District Level

Region / District / Year	LBE Schools	Perm. Classrooms	Total Seats	Total Desks	Total Classes	Total Enrolment	Total Girls	Total Repeaters	Total Teachers	Qualified Teachers
Kiang Central										
2010	11	46	1,163	1,009	60	1,903	919	57	49	28
2011	11	47	1,247	1,062	70	1,623	817	50	42	23
2012	10	47	1,344	1,143	68	1,599	798	99	56	47
2013	12	61	1,404	1,256	76	1,755	897	143	62	53
2014	14	45	1,419	1,222	79	1,751	891	77	57	52
2015	14	56	1,425	1,195	79	1,779	921	171	67	67
Kiang East										
2010	6	26	862	872	30	1,211	603	45	21	10
2011	6	28	888	898	37	1,173	612	49	22	8
2012	6	30	914	793	37	1,180	621	22	37	19
2013	7	42	942	821	39	1,229	614	48	35	27
2014	7	36	802	689	41	1,158	585	70	40	36
2015	7	35	1,016	882	44	1,149	589	115	40	39
Kiang West										
2010	25	79	2,041	1,932	111	4,108	1,968	156	74	56
2011	24	82	1,586	1,456	137	3,378	1,583	108	73	47
2012	24	91	1,744	1,595	149	3,581	1,700	186	111	78
2013	24	103	2,154	1,919	150	3,438	1,635	243	120	104
2014	24	98	2,432	2,275	148	3,409	1,605	157	120	92
2015	24	107	2,053	1,869	149	3,381	1,617	306	126	116

LBE, Historical Trend - Global Figures - District Level

Region / District / Year	LBE Schools	Perm. Classrooms	Total Seats	Total Desks	Total Classes	Total Enrolment	Total Girls	Total Repeaters	Total Teachers	Qualified Teachers
Region 5										
Janjanbureh										
2010	1	12	160	169	17	490	243	13	6	6
2011	1	12	484	223	14	484	241	14	8	8
2012	1	12	484	223	13	527	241	0	14	13
2013	1	12	756	756	14	559	286	0	16	16
2014	1	12	422	422	13	527	274	49	14	14
2015	1	13	408	204	13	501	254	93	12	11
Lower Fuladu West										
2010	21	95	2,356	2,141	101	4,966	2,687	97	94	60
2011	21	108	2,422	2,381	127	4,704	2,472	88	98	71
2012	21	115	2,345	2,227	149	5,337	2,875	172	89	80
2013	24	129	4,076	3,879	168	5,637	3,078	313	134	101
2014	24	143	2,075	1,691	177	6,057	3,279	437	134	98
2015	25	152	2,584	2,122	189	6,671	3,703	668	140	115
Lower Saloum										
2010	7	35	1,106	968	56	1,563	908	...	36	32
2011	7	41	1,110	986	56	1,475	846	...	37	34
2012	7	41	1,156	1,032	54	1,445	810	164	52	41
2013	7	46	1,182	1,058	55	1,435	837	122	51	44
2014	8	51	755	621	55	1,548	902	95	45	41
2015	8	48	913	702	57	1,549	917	154	47	44

LBE, Historical Trend - Global Figures - District Level

Region / District / Year	LBE Schools	Perm. Classrooms	Total Seats	Total Desks	Total Classes	Total Enrolment	Total Girls	Total Repeaters	Total Teachers	Qualified Teachers
Niamina Dankunku										
2010	3	15	496	427	20	763	340	33	17	11
2011	3	21	531	437	20	672	370	33	10	8
2012	3	21	549	549	24	739	411	58	14	12
2013	3	22	558	558	22	677	391	93	26	23
2014	3	21	353	353	23	722	414	60	25	24
2015	3	20	511	511	25	693	413	84	25	25
Niamina East										
2010	8	45	826	742	64	1,889	981	19	51	42
2011	8	45	942	853	57	1,856	1,033	14	34	30
2012	8	45	952	863	59	1,833	1,018	115	44	38
2013	9	54	1,091	1,079	63	1,997	1,081	151	60	47
2014	11	56	803	808	71	2,157	1,183	129	55	48
2015	12	62	963	975	79	2,340	1,274	280	68	65
Niamina West										
2010	6	22	374	400	27	1,041	594	174	33	28
2011	6	26	472	484	33	907	533	148	27	24
2012	6	26	547	564	35	993	556	63	37	29
2013	6	33	746	746	36	933	533	96	36	32
2014	7	33	403	392	38	1,015	574	63	35	29
2015	7	30	820	815	38	1,061	581	104	36	33
Niani										
2010	18	87	1,423	1,711	84	3,040	1,699	229	77	50
2011	18	91	1,638	1,768	390	3,141	1,760	230	59	46
2012	19	100	1,555	2,142	123	3,426	1,828	197	89	78
2013	20	124	2,117	2,468	127	3,540	1,898	249	115	87
2014	21	125	2,354	2,514	137	4,006	2,182	218	105	74
2015	22	129	2,045	1,732	156	4,119	2,166	329	104	81

LBE, Historical Trend - Global Figures - District Level

Region/ District/Year	LBE Schools	Perm. Classrooms	Total Seats	Total Desks	Total Classes	Total Enrolment	Total Girls	Total Repeaters	Total Teachers	Qualified Teachers
Nianija										
2010	4	14	272	255	28	822	503	55	12	12
2011	4	19	312	311	27	697	432	40	12	11
2012	4	19	378	377	27	720	447	39	20	17
2013	5	22	746	678	35	895	568	53	27	23
2014	5	24	514	446	33	892	542	57	26	24
2015	5	19	533	526	33	961	597	87	28	27
Sami										
2010	19	83	884	871	99	2,797	1,563	...	77	62
2011	19	95	1,094	1,042	103	2,660	1,423	...	64	51
2012	19	94	1,228	1,215	117	2,766	1,511	227	77	65
2013	19	105	1,837	1,698	116	2,650	1,459	197	121	98
2014	20	97	1,551	1,726	121	2,796	1,548	155	110	95
2015	20	106	1,289	1,152	124	2,814	1,564	229	101	97
Upper Fuladu West										
2010	18	95	1,585	1,475	1,224	4,591	2,588	240	78	59
2011	18	100	1,695	1,549	1,073	4,647	2,679	245	93	75
2012	18	100	2,041	1,864	146	4,840	2,762	363	100	87
2013	23	129	2,950	2,809	177	5,491	3,018	273	150	140
2014	25	124	2,606	2,420	183	5,892	3,265	279	157	140
2015	26	129	2,998	2,846	185	6,030	3,271	334	179	157
Upper Saloum										
2010	8	33	591	515	49	1,184	744	89	30	25
2011	8	36	665	695	49	1,088	672	74	25	24
2012	8	37	724	745	63	1,110	701	47	38	31
2013	10	39	1,168	1,181	54	1,237	764	20	36	28
2014	10	38	833	735	54	1,213	750	56	41	33
2015	10	42	620	693	57	1,388	880	88	42	37

LBE, Historical Trend - Global Figures - District Level

Region / District / Year	LBE Schools	Perm. Classrooms	Total Seats	Total Desks	Total Classes	Total Enrolment	Total Girls	Total Repeaters	Total Teachers	Qualified Teachers
Region 6										
Basse										
2010	20	124	2,518	1,549	108	6,127	2,939	245	101	55
2011	20	127	2,526	1,977	141	5,998	2,923	249	110	62
2012	19	131	2,686	2,047	166	6,839	3,300	31	113	76
2013	20	152	4,627	3,981	180	7,270	3,498	311	152	91
2014	21	159	4,207	3,511	198	8,233	3,970	384	138	93
2015	21	172	4,303	3,925	210	8,312	4,128	447	144	100
Jimara										
2010	24	109	2,736	2,703	97	5,311	2,443	49	67	46
2011	24	116	3,257	3,154	152	4,990	2,314	60	65	48
2012	24	112	3,240	3,302	160	5,674	3,003	50	57	42
2013	24	125	3,539	3,185	161	5,776	2,777	332	116	76
2014	24	123	3,532	2,908	164	5,723	2,786	342	109	79
2015	25	146	2,975	2,640	179	6,515	3,263	522	116	72
Kantora										
2010	20	113	1,943	1,238	68	5,125	2,331	215	32	18
2011	20	113	2,187	1,597	119	4,952	2,191	216	51	21
2012	20	116	2,271	1,764	138	5,333	2,510	249	51	28
2013	20	130	3,402	2,952	138	5,499	2,521	378	121	60
2014	20	120	2,677	2,437	148	5,742	2,634	286	100	71
2015	22	130	3,448	3,189	161	6,081	2,729	674	108	70

LBE, Historical Trend - Global Figures - District Level

Region / District / Year	LBE Schools	Perm. Classrooms	Total Seats	Total Desks	Total Classes	Total Enrolment	Total Girls	Total Repeaters	Total Teachers	Qualified Teachers
Sandu										
2010	14	36	1,095	1,206	64	2,480	1,302	114	33	22
2011	14	45	1,240	1,248	87	2,406	1,206	89	43	34
2012	15	52	1,196	1,463	92	2,774	1,359	31	57	31
2013	16	65	1,977	1,991	96	2,612	1,266	84	71	43
2014	19	81	1,589	1,350	106	2,971	1,432	102	60	45
2015	19	100	2,116	1,950	109	3,026	1,484	195	79	63
Tumana										
2010	18	84	2,008	2,013	74	3,746	1,812	...	59	30
2011	18	84	2,031	2,027	104	3,550	1,667	...	66	38
2012	19	93	2,142	2,137	121	4,150	2,010	220	66	53
2013	19	104	3,146	3,202	127	4,200	2,016	248	96	60
2014	19	104	1,961	1,931	132	4,609	2,258	279	99	65
2015	19	114	2,118	2,105	140	5,184	2,517	397	95	74
Wuli East										
2010	16	62	1,454	1,444	60	3,309	1,577	...	50	20
2011	16	61	1,454	1,444	54	3,091	1,418	...	54	23
2012	17	73	1,634	1,676	99	3,431	1,657	...	25	22
2013	19	89	2,023	2,016	107	3,514	1,715	187	87	48
2014	20	87	1,778	1,569	112	3,543	1,748	239	79	54
2015	21	85	2,189	2,243	122	3,908	1,901	429	87	56
Wuli West										
2010	13	63	748	638	67	2,388	1,168	...	66	29
2011	13	64	872	766	80	2,466	1,147	...	53	23
2012	13	68	882	756	84	2,475	1,233	0	53	30
2013	17	87	2,270	2,168	103	3,054	1,509	114	92	57
2014	17	80	1,901	1,403	101	3,194	1,600	151	75	46
2015	17	85	1,856	1,990	106	3,305	1,679	273	77	53

III.1.2 LBE – Main School Statistics, 2010-2015 Trend

III.1.2.1 LBE, Historical Trend - Main Statistics - School Indicators - National Level

LBE, Historical Trend - Main Statistics - School Indicators - National Level

Year	LBE: Enr/Sch	LBE: Enr/Clrm	LBE: Enr/Class	LBE: Enr/Seat	LBE: Enr/Desk	LBE: %QT	LBE: PTR	LBE: PqTR	LBE: %Girls	LBE: %Rep
2010	336	58	27	2.4	2.7	76.0%	54	72	50.5%	3.0%
2011	335	51	30	2.1	2.4	75.3%	54	71	50.6%	2.8%
2012	353	51	37	2.1	2.1	77.3%	49	64	50.7%	2.6%
2013	326	44	36	1.6	1.7	81.4%	37	46	50.7%	3.4%
2014	319	46	36	1.8	2.0	84.1%	37	44	50.9%	3.7%
2015	316	46	36	1.8	2.0	85.8%	37	43	51.2%	5.3%

III.1.2.2 LBE, Historical Trend - Main Statistics - School Indicators - Regional Level

LBE, Historical Trend - Main Statistics - School Indicators - Regional Level

Region / Year	LBE: Enr / Sch	LBE: Enr / Clrm	LBE: Enr / Class	LBE: Enr / Seat	LBE: Enr / Desk	LBE: % QT	LBE: PTR	LBE: PqTR	LBE: % Girls	LBE: % Rep
Region 1										
2010	581	61	39	2.1	2.3	86.5%	52	60	51.8%	1.3%
2011	576	56	44	1.9	2.1	86.5%	51	60	51.7%	1.2%
2012	619	56	41	1.9	2.0	83.6%	44	53	51.8%	0.4%
2013	561	49	39	1.6	1.8	87.7%	36	41	51.9%	0.7%
2014	538	48	40	1.6	1.7	87.7%	34	39	52.1%	1.2%
2015	520	47	39	1.6	1.7	88.2%	34	39	52.6%	1.3%
Region 2										
2010	472	74	20	2.8	3.3	74.7%	54	73	49.5%	2.4%
2011	484	62	35	2.4	2.8	74.0%	53	72	50.0%	2.3%
2012	524	61	42	2.4	2.4	76.0%	52	68	49.7%	2.1%
2013	437	52	39	1.9	2.1	83.5%	40	48	49.9%	3.6%
2014	415	53	39	1.8	2.1	86.0%	37	43	50.3%	3.7%
2015	397	54	39	1.8	2.1	86.4%	37	43	50.6%	4.7%
Region 3										
2010	260	54	45	2.4	2.7	79.2%	59	75	49.5%	3.8%
2011	257	46	36	2.3	2.5	69.2%	57	82	49.3%	3.7%
2012	246	43	33	2.1	1.8	70.7%	53	75	49.1%	2.8%
2013	241	37	33	1.3	1.4	79.6%	35	44	49.3%	3.4%
2014	236	42	32	1.9	2.2	82.2%	35	43	49.6%	4.7%
2015	232	41	32	1.8	1.9	85.4%	37	43	49.5%	7.6%

LBE, Historical Trend - Main Statistics - School Indicators - Regional Level

Region/ Year	LBE: Enr/Sch	LBE: Enr/Clrm	LBE: Enr/Class	LBE: Enr/Seat	LBE: Enr/Desk	LBE: %QT	LBE: PTR	LBE: PqTR	LBE: %Girls	LBE: %Rep
Region 4										
2010	205	44	41	2.2	2.4	67.4%	53	79	49.9%	11.6%
2011	188	39	30	2.0	2.2	64.1%	54	84	50.1%	11.1%
2012	196	38	29	1.9	1.9	68.3%	38	55	51.0%	11.1%
2013	188	34	28	1.6	1.7	83.9%	34	40	51.1%	5.5%
2014	179	36	27	1.5	1.7	85.8%	33	38	50.9%	5.1%
2015	179	35	27	1.5	1.5	93.0%	30	32	51.4%	9.3%
Region 5										
2010	205	43	13	2.3	2.4	75.7%	45	60	55.5%	4.1%
2011	198	38	11	2.0	2.1	81.8%	48	58	55.8%	4.0%
2012	208	39	29	2.0	2.0	85.5%	41	48	55.4%	6.1%
2013	197	35	29	1.5	1.5	82.8%	32	39	55.5%	6.3%
2014	199	37	30	2.1	2.2	83.0%	36	43	55.6%	6.0%
2015	202	38	29	2.1	2.3	88.5%	36	41	55.5%	8.7%
Region 6										
2010	228	48	53	2.3	2.6	53.9%	70	129	47.6%	2.2%
2011	220	45	37	2.0	2.2	56.3%	62	110	46.9%	2.2%
2012	242	48	36	2.2	2.3	66.8%	73	109	49.1%	1.9%
2013	236	42	35	1.5	1.6	59.2%	43	73	47.9%	5.2%
2014	243	45	35	1.9	2.3	68.6%	52	75	48.3%	5.2%
2015	252	44	35	1.9	2.0	69.1%	51	74	48.7%	8.1%

III.1.2.3 LBE, Historical Trend - Main Statistics - School Indicators - District Level

LBE, Historical Trend - Main Statistics - School Indicators - District Level

Region/ District/ Year	LBE: Enr/Sch	LBE: Enr/Clrm	LBE: Enr/Class	LBE: Enr/Seat	LBE: Enr/Desk	LBE: %QT	LBE: PTR	LBE: PqTR	LBE: %Girls	LBE: %Rep
Region 1										
Banjul										
2010	549	49	47	1.6	1.6	93.3%	49	53	49.2%	6.5%
2011	520	46	40	1.3	1.5	91.0%	53	59	49.8%	6.2%
2012	525	47	42	1.3	1.4	86.4%	32	37	49.7%	1.6%
2013	462	41	41	1.1	1.2	95.3%	32	34	50.7%	2.3%
2014	393	40	38	1.1	1.5	95.3%	37	39	51.2%	3.4%
2015	423	37	39	1.1	1.3	87.9%	33	38	51.2%	3.3%
Kanifing										
2010	584	62	39	2.2	2.4	85.9%	52	60	52.0%	0.8%
2011	581	57	44	2.0	2.1	86.1%	51	60	51.8%	0.8%
2012	627	57	41	2.0	2.1	83.3%	46	55	52.0%	0.3%
2013	570	49	39	1.7	1.8	87.1%	36	42	52.0%	0.6%
2014	554	49	40	1.7	1.8	87.1%	34	39	52.2%	1.0%
2015	529	48	39	1.6	1.7	88.2%	34	39	52.7%	1.2%
Region 2										
Foni Berefet										
2010	267	109	490	2.4	2.6	61.5%	75	122	48.0%	3.3%
2011	273	49	36	2.3	2.7	55.0%	75	137	49.2%	3.3%
2012	267	45	33	2.2	1.7	54.5%	67	122	48.2%	0.0%
2013	280	40	33	1.7	1.7	75.3%	43	57	49.5%	3.7%
2014	265	45	32	1.8	1.9	80.2%	35	44	50.4%	4.9%
2015	255	39	32	1.9	2.1	72.8%	32	44	49.4%	3.6%

LBE, Historical Trend - Main Statistics - School Indicators - District Level

Region/ District/ Year	LBE: Enr/Sch	LBE: Enr/Clrm	LBE: Enr/Class	LBE: Enr/Seat	LBE: Enr/Desk	LBE: %QT	LBE: PTR	LBE: PqTR	LBE: %Girls	LBE: %Rep
Foni Bintang Karanai										
2010	211	36	52	1.8	2.1	61.4%	42	69	48.3%	4.5%
2011	215	34	30	1.8	2.2	61.7%	50	81	49.3%	4.3%
2012	224	36	31	1.9	2.0	68.9%	55	80	48.8%	1.4%
2013	223	35	30	1.3	1.5	84.5%	40	47	46.5%	6.0%
2014	216	40	30	1.6	1.8	88.9%	34	38	46.4%	5.5%
2015	196	36	30	1.8	2.0	81.4%	33	41	46.2%	7.4%
Foni Bondali										
2010	251	55	48	3.0	3.0	70.6%	74	105	48.5%	12.8%
2011	227	45	38	2.6	2.6	54.5%	52	95	48.0%	10.9%
2012	215	43	39	2.2	1.8	44.0%	52	117	46.6%	5.7%
2013	213	41	38	1.8	1.4	76.5%	38	49	49.1%	8.5%
2014	202	31	32	1.6	2.1	69.4%	39	57	49.0%	6.8%
2015	168	35	30	2.1	2.5	65.2%	33	50	48.5%	4.5%
Foni Jarrol										
2010	289	58	31	2.0	1.9	81.8%	53	64	48.3%	1.0%
2011	278	41	45	2.0	1.8	66.7%	93	139	48.6%	1.5%
2012	254	35	31	1.7	1.3	56.3%	63	113	49.8%	4.6%
2013	253	34	31	1.4	1.3	79.3%	35	44	52.2%	2.5%
2014	197	31	33	1.4	1.6	80.4%	30	37	50.1%	2.6%
2015	203	27	35	1.6	1.9	84.8%	31	36	50.4%	4.7%
Foni Kansala										
2010	408	52	38	2.5	2.6	62.2%	66	106	49.8%	5.4%
2011	442	44	37	1.7	1.9	74.2%	71	96	50.4%	5.0%
2012	412	44	35	1.8	2.0	59.1%	56	95	50.8%	4.0%
2013	338	40	31	1.6	1.7	77.5%	34	44	50.4%	5.4%
2014	341	41	34	2.3	2.3	82.2%	37	45	50.9%	6.2%
2015	355	45	33	1.6	1.6	91.2%	42	46	51.2%	9.2%

LBE, Historical Trend - Main Statistics - School Indicators - District Level

Region/ District/ Year	LBE: Enr/Sch	LBE: Enr/Clrm	LBE: Enr/Class	LBE: Enr/Seat	LBE: Enr/Desk	LBE: %QT	LBE: PTR	LBE: PqTR	LBE: %Girls	LBE: %Rep
Kombo Central										
2010	681	72	7	2.9	3.3	75.5%	49	65	49.7%	2.3%
2011	692	67	35	2.3	2.6	79.4%	48	60	49.8%	2.3%
2012	815	74	47	2.5	2.2	78.0%	47	60	50.0%	1.2%
2013	702	62	44	2.1	2.2	87.2%	38	44	49.8%	2.6%
2014	594	57	42	2.0	2.1	89.5%	35	39	50.0%	3.0%
2015	521	62	42	1.8	2.0	89.4%	36	41	50.6%	3.1%
Kombo East										
2010	425	65	46	2.4	2.8	64.4%	76	118	46.8%	0.0%
2011	447	58	11	2.1	2.6	67.2%	91	135	46.2%	0.0%
2012	457	57	40	2.0	2.4	80.3%	90	112	47.7%	2.4%
2013	394	49	40	1.8	2.2	85.6%	46	54	47.6%	5.4%
2014	366	46	39	2.1	2.6	87.6%	42	47	48.3%	4.8%
2015	362	49	39	2.0	2.6	87.4%	44	50	48.5%	5.3%
Kombo North										
2010	520	87	52	3.3	3.9	78.5%	51	65	50.6%	2.8%
2011	527	65	45	2.8	3.0	76.9%	48	63	51.4%	2.8%
2012	582	63	43	2.8	2.7	81.4%	49	61	50.4%	2.6%
2013	457	53	40	2.0	2.1	83.1%	39	47	50.8%	2.9%
2014	458	54	41	1.8	2.1	86.5%	37	42	51.2%	3.3%
2015	457	56	40	1.9	2.2	89.1%	38	42	51.8%	4.3%
Kombo South										
2010	502	81	53	2.7	3.3	75.3%	61	81	48.9%	0.5%
2011	532	73	50	2.3	3.2	68.7%	59	86	49.6%	0.5%
2012	570	71	42	2.3	2.6	71.3%	53	75	49.0%	2.0%
2013	418	54	39	1.9	2.4	82.3%	42	50	49.5%	4.2%
2014	399	67	39	1.6	2.0	82.4%	38	46	50.3%	3.7%
2015	374	60	39	1.7	2.0	81.7%	38	46	50.2%	6.2%

LBE, Historical Trend - Main Statistics - School Indicators - District Level

Region/ District/ Year	LBE: Enr/Sch	LBE: Enr/Clrm	LBE: Enr/Class	LBE: Enr/Seat	LBE: Enr/Desk	LBE: %QT	LBE: PTR	LBE: PqTR	LBE: %Girls	LBE: %Rep
Region 3										
Central Badibou										
2010	229	49	60	2.4	2.9	75.0%	90	120	46.4%	7.9%
2011	227	46	36	2.2	2.6	67.6%	74	109	46.9%	6.5%
2012	222	44	34	1.9	1.8	54.3%	76	140	47.6%	2.8%
2013	231	41	32	1.2	1.2	69.5%	47	68	49.9%	2.1%
2014	227	58	35	3.6	2.5	66.2%	43	65	48.8%	5.3%
2015	228	48	35	2.7	2.6	83.1%	44	53	49.9%	10.4%
Jokadou										
2010	213	71	41	3.3	3.5	81.7%	50	61	48.5%	4.8%
2011	208	42	32	3.0	3.2	62.7%	43	69	47.0%	4.1%
2012	206	42	31	2.5	2.3	56.8%	38	67	46.9%	6.4%
2013	193	36	32	1.2	1.2	86.5%	29	34	47.5%	4.9%
2014	192	49	31	1.9	2.2	86.9%	30	34	48.0%	5.3%
2015	201	41	31	1.8	1.9	86.8%	34	39	49.4%	8.3%
Lower Badibou										
2010	232	43	44	2.0	2.1	94.9%	65	69	48.2%	2.2%
2011	234	36	34	1.8	1.8	62.0%	51	83	47.6%	2.4%
2012	240	41	34	2.0	1.7	65.7%	45	68	47.6%	3.8%
2013	233	38	34	1.6	1.4	80.5%	40	49	47.9%	3.6%
2014	226	37	32	2.2	1.9	65.7%	32	49	49.0%	3.4%
2015	228	41	32	2.0	1.9	68.8%	43	62	49.4%	6.7%

LBE, Historical Trend - Main Statistics - School Indicators - District Level

Region/ District/ Year	LBE: Enr/Sch	LBE: Enr/Clrm	LBE: Enr/Class	LBE: Enr/Seat	LBE: Enr/Desk	LBE: %QT	LBE: PTR	LBE: PqTR	LBE: %Girls	LBE: %Rep
Lower Niumi										
2010	336	56	47	2.4	2.9	82.6%	66	80	49.9%	4.3%
2011	342	55	43	2.3	2.8	78.1%	69	89	49.4%	4.4%
2012	294	44	35	2.1	2.3	86.6%	64	74	49.5%	1.0%
2013	288	38	35	1.3	1.7	77.8%	31	40	49.9%	3.8%
2014	283	42	34	1.8	2.2	85.5%	39	45	49.1%	4.6%
2015	257	46	34	1.8	1.8	84.6%	38	44	50.0%	5.5%
Sabach Sanjal										
2010	139	31	23	1.4	1.8	70.4%	31	44	50.8%	0.0%
2011	138	31	22	1.3	1.5	61.1%	46	75	49.8%	0.0%
2012	123	27	20	1.2	1.1	61.1%	41	67	46.0%	0.0%
2013	127	25	21	0.9	1.0	90.0%	25	28	48.3%	6.8%
2014	105	25	21	1.4	1.9	87.0%	20	24	51.3%	6.6%
2015	126	26	24	1.3	1.7	90.5%	27	30	51.2%	9.9%
Upper Badibou										
2010	266	47	47	2.7	2.8	79.6%	54	68	51.3%	1.5%
2011	245	44	31	2.4	2.5	66.7%	48	72	52.6%	1.3%
2012	254	45	32	2.3	1.5	68.2%	48	71	51.8%	2.0%
2013	246	36	31	1.4	1.2	79.6%	40	50	51.3%	1.8%
2014	258	42	31	2.0	2.5	82.3%	36	44	52.3%	3.2%
2015	261	38	32	1.8	2.0	86.4%	36	41	49.8%	9.2%
Upper Niumi										
2010	255	79	43	2.3	2.5	67.1%	57	85	49.1%	4.7%
2011	259	51	47	2.2	2.4	71.8%	62	86	48.7%	4.7%
2012	251	42	34	1.9	1.7	76.3%	57	74	48.4%	4.3%
2013	249	35	34	1.4	1.3	79.2%	36	45	47.4%	4.2%
2014	244	39	32	1.8	2.3	90.8%	35	38	48.8%	6.5%
2015	221	39	31	1.4	1.8	93.1%	35	38	47.7%	7.3%

LBE, Historical Trend - Main Statistics - School Indicators - District Level

Region/ District/ Year	LBE: Enr/Sch	LBE: Enr/Clrm	LBE: Enr/Class	LBE: Enr/Seat	LBE: Enr/Desk	LBE: %QT	LBE: PTR	LBE: PqTR	LBE: %Girls	LBE: %Rep
Region 4										
Jarra Central										
2010	180	32	37	2.6	2.6	53.3%	60	112	53.7%	3.9%
2011	171	31	29	2.1	2.1	45.5%	78	171	53.9%	3.4%
2012	178	32	28	1.9	2.1	60.0%	45	74	54.6%	16.0%
2013	171	32	32	1.2	1.3	82.1%	43	52	51.2%	4.3%
2014	145	36	28	1.5	1.5	97.7%	27	28	50.7%	4.7%
2015	147	35	26	1.7	1.5	94.4%	33	35	49.1%	12.9%
Jarra East										
2010	195	38	44	2.3	2.3	59.5%	51	86	51.7%	6.0%
2011	182	33	31	1.7	1.7	66.7%	61	91	50.9%	4.7%
2012	184	29	27	1.6	1.7	52.8%	38	72	51.9%	2.5%
2013	199	31	28	1.9	2.0	88.7%	38	43	52.8%	4.1%
2014	189	31	28	1.7	1.7	86.8%	36	42	52.6%	5.1%
2015	179	33	27	1.4	1.4	91.7%	30	33	53.3%	9.3%
Jarra West										
2010	323	44	52	3.1	3.8	78.2%	58	74	50.8%	28.6%
2011	308	44	40	2.9	3.6	80.6%	64	80	50.8%	26.8%
2012	307	45	37	2.7	2.4	73.9%	50	68	52.8%	22.5%
2013	286	41	35	1.8	1.9	80.7%	36	45	53.1%	4.7%
2014	298	40	34	1.8	1.9	86.2%	39	45	53.0%	5.7%
2015	303	40	33	1.5	1.6	89.9%	33	36	53.4%	8.3%

LBE, Historical Trend - Main Statistics - School Indicators - District Level

Region/ District/ Year	LBE: Enr/Sch	LBE: Enr/Clrm	LBE: Enr/Class	LBE: Enr/Seat	LBE: Enr/Desk	LBE: %QT	LBE: PTR	LBE: PqTR	LBE: %Girls	LBE: %Rep
Kiang Central										
2010	173	41	32	1.6	1.9	57.1%	39	68	48.3%	3.0%
2011	148	35	23	1.3	1.5	54.8%	39	71	50.3%	3.1%
2012	160	34	24	1.2	1.4	83.9%	29	34	49.9%	6.2%
2013	146	29	23	1.3	1.4	85.5%	28	33	51.1%	8.1%
2014	125	39	22	1.2	1.4	91.2%	31	34	50.9%	4.4%
2015	127	32	23	1.2	1.5	100.0%	27	27	51.8%	9.6%
Kiang East										
2010	202	47	40	1.4	1.4	47.6%	58	121	49.8%	3.7%
2011	196	42	32	1.3	1.3	36.4%	53	147	52.2%	4.2%
2012	197	39	32	1.3	1.5	51.4%	32	62	52.6%	1.9%
2013	176	29	32	1.3	1.5	77.1%	35	46	50.0%	3.9%
2014	165	32	28	1.4	1.7	90.0%	29	32	50.5%	6.0%
2015	164	33	26	1.1	1.3	97.5%	29	29	51.3%	10.0%
Kiang West										
2010	164	52	37	2.0	2.1	75.7%	56	73	47.9%	3.8%
2011	141	41	25	2.1	2.3	64.4%	46	72	46.9%	3.2%
2012	149	39	24	2.1	2.2	70.3%	32	46	47.5%	5.2%
2013	143	33	23	1.6	1.8	86.7%	29	33	47.6%	7.1%
2014	142	35	23	1.4	1.5	76.7%	28	37	47.1%	4.6%
2015	141	32	23	1.6	1.8	92.1%	27	29	47.8%	9.1%

LBE, Historical Trend - Main Statistics - School Indicators - District Level

Region/ District/ Year	LBE: Enr/Sch	LBE: Enr/Clrm	LBE: Enr/Class	LBE: Enr/Seat	LBE: Enr/Desk	LBE: %QT	LBE: PTR	LBE: PqTR	LBE: %Girls	LBE: %Rep
Region 5										
Janjanbureh										
2010	490	41	29	3.1	2.9	100.0%	82	82	49.6%	2.7%
2011	484	40	35	1.0	2.2	100.0%	61	61	49.8%	2.9%
2012	527	44	41	1.1	2.4	92.9%	38	41	45.7%	0.0%
2013	559	47	40	0.7	0.7	100.0%	35	35	51.2%	0.0%
2014	527	44	41	1.2	1.2	100.0%	38	38	52.0%	9.3%
2015	501	39	39	1.2	2.5	91.7%	42	46	50.7%	18.6%
Lower Fuladu West										
2010	236	52	49	2.1	2.3	63.8%	53	83	54.1%	2.0%
2011	224	44	37	1.9	2.0	72.4%	48	66	52.6%	1.9%
2012	254	46	36	2.3	2.4	89.9%	60	67	53.9%	3.2%
2013	235	44	34	1.4	1.5	75.4%	42	56	54.6%	5.6%
2014	252	42	34	2.9	3.6	73.1%	45	62	54.1%	7.2%
2015	267	44	35	2.6	3.1	82.1%	48	58	55.5%	10.0%
Lower Saloum										
2010	223	45	28	1.4	1.6	88.9%	43	49	58.1%	0.0%
2011	211	36	26	1.3	1.5	91.9%	40	43	57.4%	0.0%
2012	206	35	27	1.3	1.4	78.8%	28	35	56.1%	11.3%
2013	205	31	26	1.2	1.4	86.3%	28	33	58.3%	8.5%
2014	194	30	28	2.1	2.5	91.1%	34	38	58.3%	6.1%
2015	194	32	27	1.7	2.2	93.6%	33	35	59.2%	9.9%

LBE, Historical Trend - Main Statistics - School Indicators - District Level

Region/ District/ Year	LBE: Enr/Sch	LBE: Enr/Clrm	LBE: Enr/Class	LBE: Enr/Seat	LBE: Enr/Desk	LBE: %QT	LBE: PTR	LBE: PqTR	LBE: %Girls	LBE: %Rep
Niamina Dankunku										
2010	254	51	38	1.5	1.8	64.7%	45	69	44.6%	4.3%
2011	224	32	34	1.3	1.5	80.0%	67	84	55.1%	4.9%
2012	246	35	31	1.3	1.3	85.7%	53	62	55.6%	7.8%
2013	226	31	31	1.2	1.2	88.5%	26	29	57.8%	13.7%
2014	241	34	31	2.0	2.0	96.0%	29	30	57.3%	8.3%
2015	231	35	28	1.4	1.4	100.0%	28	28	59.6%	12.1%
Niamina East										
2010	236	42	30	2.3	2.5	82.4%	37	45	51.9%	1.0%
2011	232	41	33	2.0	2.2	88.2%	55	62	55.7%	0.8%
2012	229	41	31	1.9	2.1	86.4%	42	48	55.5%	6.3%
2013	222	37	32	1.8	1.9	78.3%	33	42	54.1%	7.6%
2014	196	39	30	2.7	2.7	87.3%	39	45	54.8%	6.0%
2015	195	38	30	2.4	2.4	95.6%	34	36	54.4%	12.0%
Niamina West										
2010	174	47	39	2.8	2.6	84.8%	32	37	57.1%	16.7%
2011	151	35	27	1.9	1.9	88.9%	34	38	58.8%	16.3%
2012	166	38	28	1.8	1.8	78.4%	27	34	56.0%	6.3%
2013	156	28	26	1.3	1.3	88.9%	26	29	57.1%	10.3%
2014	145	31	27	2.5	2.6	82.9%	29	35	56.6%	6.2%
2015	152	35	28	1.3	1.3	91.7%	29	32	54.8%	9.8%
Niani										
2010	169	35	36	2.1	1.8	64.9%	39	61	55.9%	7.5%
2011	175	35	8	1.9	1.8	78.0%	53	68	56.0%	7.3%
2012	180	34	28	2.2	1.6	87.6%	38	44	53.4%	5.8%
2013	177	29	28	1.7	1.4	75.7%	31	41	53.6%	7.0%
2014	191	32	29	1.7	1.6	70.5%	38	54	54.5%	5.4%
2015	187	32	26	2.0	2.4	77.9%	40	51	52.6%	8.0%

LBE, Historical Trend - Main Statistics - School Indicators - District Level

Region/ District/ Year	LBE: Enr/Sch	LBE: Enr/Clrm	LBE: Enr/Class	LBE: Enr/Seat	LBE: Enr/Desk	LBE: %QT	LBE: PTR	LBE: PqTR	LBE: %Girls	LBE: %Rep
Nianija										
2010	206	59	29	3.0	3.2	100.0%	69	69	61.2%	6.7%
2011	174	37	26	2.2	2.2	91.7%	58	63	62.0%	5.7%
2012	180	38	27	1.9	1.9	85.0%	36	42	62.1%	5.4%
2013	179	41	26	1.2	1.3	85.2%	33	39	63.5%	5.9%
2014	178	37	27	1.7	2.0	92.3%	34	37	60.8%	6.4%
2015	192	51	29	1.8	1.8	96.4%	34	36	62.1%	9.1%
Sami										
2010	147	34	28	3.2	3.2	80.5%	36	45	55.9%	0.0%
2011	140	28	26	2.4	2.6	79.7%	42	52	53.5%	0.0%
2012	146	29	24	2.3	2.3	84.4%	36	43	54.6%	8.2%
2013	139	25	23	1.4	1.6	81.0%	22	27	55.1%	7.4%
2014	140	29	23	1.8	1.6	86.4%	25	29	55.4%	5.5%
2015	141	27	23	2.2	2.4	96.0%	28	29	55.6%	8.1%
Upper Fuladu West										
2010	255	48	4	2.9	3.1	75.6%	59	78	56.4%	5.2%
2011	258	46	4	2.7	3.0	80.6%	50	62	57.7%	5.3%
2012	269	48	33	2.4	2.6	87.0%	48	56	57.1%	7.5%
2013	239	43	31	1.9	2.0	93.3%	37	39	55.0%	5.0%
2014	236	48	32	2.3	2.4	89.2%	38	42	55.4%	4.7%
2015	232	47	33	2.0	2.1	87.7%	34	38	54.2%	5.5%
Upper Saloum										
2010	148	36	24	2.0	2.3	83.3%	39	47	62.8%	7.5%
2011	136	30	22	1.6	1.6	96.0%	44	45	61.8%	6.8%
2012	139	30	18	1.5	1.5	81.6%	29	36	63.2%	4.2%
2013	124	32	23	1.1	1.0	77.8%	34	44	61.8%	1.6%
2014	121	32	22	1.5	1.7	80.5%	30	37	61.8%	4.6%
2015	139	33	24	2.2	2.0	88.1%	33	38	63.4%	6.3%

LBE, Historical Trend - Main Statistics - School Indicators - District Level

Region/ District/ Year	LBE: Enr/Sch	LBE: Enr/Clrm	LBE: Enr/Class	LBE: Enr/Seat	LBE: Enr/Desk	LBE: %QT	LBE: PTR	LBE: PqTR	LBE: %Girls	LBE: %Rep
Region 6										
Basse										
2010	306	49	57	2.4	4.0	54.5%	61	111	48.0%	4.0%
2011	300	47	43	2.4	3.0	56.4%	55	97	48.7%	4.2%
2012	360	52	41	2.5	3.3	67.3%	61	90	48.3%	0.5%
2013	364	48	40	1.6	1.8	59.9%	48	80	48.1%	4.3%
2014	392	52	42	2.0	2.3	67.4%	60	89	48.2%	4.7%
2015	396	48	40	1.9	2.1	69.4%	58	83	49.7%	5.4%
Jimara										
2010	221	49	55	1.9	2.0	68.7%	79	115	46.0%	0.9%
2011	208	43	33	1.5	1.6	73.8%	77	104	46.4%	1.2%
2012	236	51	35	1.8	1.7	73.7%	100	135	52.9%	0.9%
2013	241	46	36	1.6	1.8	65.5%	50	76	48.1%	5.7%
2014	238	47	35	1.6	2.0	72.5%	53	72	48.7%	6.0%
2015	261	45	36	2.2	2.5	62.1%	56	90	50.1%	8.0%
Kantora										
2010	256	45	75	2.6	4.1	56.3%	160	285	45.5%	4.2%
2011	248	44	42	2.3	3.1	41.2%	97	236	44.2%	4.4%
2012	267	46	39	2.3	3.0	54.9%	105	190	47.1%	4.7%
2013	275	42	40	1.6	1.9	49.6%	45	92	45.8%	6.9%
2014	287	48	39	2.1	2.4	71.0%	57	81	45.9%	5.0%
2015	276	47	38	1.8	1.9	64.8%	56	87	44.9%	11.1%

LBE, Historical Trend - Main Statistics - School Indicators - District Level

Region/ District/ Year	LBE: Enr/Sch	LBE: Enr/Clrm	LBE: Enr/Class	LBE: Enr/Seat	LBE: Enr/Desk	LBE: %QT	LBE: PTR	LBE: PqTR	LBE: %Girls	LBE: %Rep
Sandu										
2010	177	69	39	2.3	2.1	66.7%	75	113	52.5%	4.6%
2011	172	53	28	1.9	1.9	79.1%	56	71	50.1%	3.7%
2012	185	53	30	2.3	1.9	54.4%	49	89	49.0%	1.1%
2013	163	40	27	1.3	1.3	60.6%	37	61	48.5%	3.2%
2014	156	37	28	1.9	2.2	75.0%	50	66	48.2%	3.4%
2015	159	30	28	1.4	1.6	79.7%	38	48	49.0%	6.4%
Tumana										
2010	208	45	51	1.9	1.9	50.8%	63	125	48.4%	0.0%
2011	197	42	34	1.7	1.8	57.6%	54	93	47.0%	0.0%
2012	218	45	34	1.9	1.9	80.3%	63	78	48.4%	5.3%
2013	221	40	33	1.3	1.3	62.5%	44	70	48.0%	5.9%
2014	243	44	35	2.4	2.4	65.7%	47	71	49.0%	6.1%
2015	273	45	37	2.4	2.5	77.9%	55	70	48.6%	7.7%
Wuli East										
2010	207	53	55	2.3	2.3	40.0%	66	165	47.7%	0.0%
2011	193	51	57	2.1	2.1	42.6%	57	134	45.9%	0.0%
2012	202	47	35	2.1	2.0	88.0%	137	156	48.3%	0.0%
2013	185	39	33	1.7	1.7	55.2%	40	73	48.8%	5.3%
2014	177	41	32	2.0	2.3	68.4%	45	66	49.3%	6.7%
2015	186	46	32	1.8	1.7	64.4%	45	70	48.6%	11.0%
Wuli West										
2010	184	38	36	3.2	3.7	43.9%	36	82	48.9%	0.0%
2011	190	39	31	2.8	3.2	43.4%	47	107	46.5%	0.0%
2012	190	36	29	2.8	3.3	56.6%	47	83	49.8%	0.0%
2013	180	35	30	1.3	1.4	62.0%	33	54	49.4%	3.7%
2014	188	40	32	1.7	2.3	61.3%	43	69	50.1%	4.7%
2015	194	39	31	1.8	1.7	68.8%	43	62	50.8%	8.3%

III.1.3 LBE – Main Edudation Indicators, 2010-2015 Trend

III.1.3.1 LBE, Historical Trend - Gross Intake Rate (GIR)

LBE, Historical Trend - Gross Intake Rate (GIR)

Region / District (Pop. Census 2003)	2010	2011	2012	2013	2014	2015
Region 1						
Banjul City Council						
- LBE - GIR - Boys	122.5%	101.7%	122.8%	117.3%	160.5%	155.0%
- LBE - GIR - Girls	101.5%	114.7%	123.2%	122.8%	150.2%	147.5%
- LBE - GIR - Total	111.5%	108.5%	123.0%	120.2%	155.1%	151.1%
Kanifing Municipal Council						
- LBE - GIR - Boys	112.0%	103.5%	103.8%	115.1%	124.4%	124.4%
- LBE - GIR - Girls	105.8%	100.8%	104.6%	107.8%	115.6%	119.0%
- LBE - GIR - Total	108.7%	102.1%	104.2%	111.3%	119.8%	121.6%
Region 1 - LBE - GIR - Boys	112.7%	103.4%	104.9%	115.2%	126.4%	126.1%
Region 1 - LBE - GIR - Girls	105.5%	101.7%	105.7%	108.7%	117.5%	120.5%
Region 1 - LBE - GIR - Total	108.9%	102.5%	105.3%	111.8%	121.7%	123.1%
Region 2						
Foni Bintang Karanai						
- LBE - GIR - Boys	95.8%	97.6%	113.8%	122.1%	120.1%	141.3%
- LBE - GIR - Girls	106.2%	110.2%	115.8%	102.9%	107.7%	129.0%
- LBE - GIR - Total	100.7%	103.6%	114.7%	112.9%	114.1%	135.4%
Foni Bondali						
- LBE - GIR - Boys	109.0%	81.6%	126.8%	94.6%	135.3%	160.7%
- LBE - GIR - Girls	118.5%	85.6%	123.0%	135.3%	161.9%	190.9%
- LBE - GIR - Total	113.5%	83.5%	125.0%	113.8%	147.8%	175.0%

LBE, Historical Trend - Gross Intake Rate (GIR)

Region / District (Pop. Census 2003)	2010	2011	2012	2013	2014	2015
Foni Brefet						
- LBE - GIR - Boys	146.5%	128.8%	116.5%	135.1%	131.0%	146.0%
- LBE - GIR - Girls	139.5%	142.2%	123.1%	139.4%	144.0%	132.0%
- LBE - GIR - Total	143.1%	135.2%	119.7%	137.2%	137.3%	139.2%
Foni Jarrol						
- LBE - GIR - Boys	77.8%	70.5%	50.0%	58.5%	107.3%	95.0%
- LBE - GIR - Girls	70.0%	75.6%	56.0%	71.1%	113.1%	116.7%
- LBE - GIR - Total	74.0%	73.0%	52.9%	64.6%	110.1%	105.5%
Foni Kansala						
- LBE - GIR - Boys	99.0%	81.2%	111.6%	146.0%	112.1%	130.0%
- LBE - GIR - Girls	104.3%	87.4%	134.0%	151.0%	132.7%	143.0%
- LBE - GIR - Total	101.6%	84.2%	122.4%	148.4%	122.1%	136.3%
Kombo Central						
- LBE - GIR - Boys	105.1%	106.1%	137.1%	148.7%	151.0%	170.2%
- LBE - GIR - Girls	100.1%	108.0%	149.5%	139.8%	154.0%	177.9%
- LBE - GIR - Total	102.5%	107.1%	143.4%	144.1%	152.5%	174.1%
Kombo East						
- LBE - GIR - Boys	121.6%	121.9%	104.4%	134.5%	154.6%	140.7%
- LBE - GIR - Girls	113.1%	101.2%	109.0%	130.1%	157.9%	145.4%
- LBE - GIR - Total	117.5%	111.9%	106.6%	132.4%	156.2%	143.0%
Kombo North						
- LBE - GIR - Boys	102.3%	115.7%	117.4%	123.8%	168.9%	164.6%
- LBE - GIR - Girls	93.6%	106.9%	113.5%	125.2%	158.6%	164.3%
- LBE - GIR - Total	97.8%	111.2%	115.4%	124.5%	163.6%	164.4%

LBE, Historical Trend - Gross Intake Rate (GIR)

Region / District (Pop. Census 2003)	2010	2011	2012	2013	2014	2015
Kombo South						
- LBE - GIR - Boys	130.7%	135.2%	139.6%	149.5%	176.7%	181.8%
- LBE - GIR - Girls	126.3%	132.0%	135.4%	151.0%	178.3%	183.9%
- LBE - GIR - Total	128.5%	133.6%	137.5%	150.2%	177.5%	182.9%
Region 2 - LBE - GIR - Boys	109.9%	114.5%	122.7%	133.4%	158.3%	162.6%
Region 2 - LBE - GIR - Girls	104.0%	110.5%	124.6%	132.4%	156.8%	165.7%
Region 2 - LBE - GIR - Total	106.9%	112.5%	123.7%	132.9%	157.6%	164.1%
Region 3						
Central Baddibou						
- LBE - GIR - Boys	102.0%	107.7%	120.7%	102.8%	119.6%	98.2%
- LBE - GIR - Girls	108.6%	104.9%	110.3%	117.1%	128.2%	117.6%
- LBE - GIR - Total	105.1%	106.3%	115.7%	109.6%	123.7%	107.5%
Jokadu						
- LBE - GIR - Boys	99.2%	86.2%	96.7%	112.0%	113.1%	90.8%
- LBE - GIR - Girls	103.5%	88.9%	90.3%	107.9%	104.3%	101.0%
- LBE - GIR - Total	101.3%	87.5%	93.5%	110.0%	108.7%	95.9%
Lower Baddibou						
- LBE - GIR - Boys	86.2%	95.5%	131.2%	143.0%	111.6%	106.8%
- LBE - GIR - Girls	85.9%	86.1%	115.6%	143.5%	109.2%	105.6%
- LBE - GIR - Total	86.0%	90.9%	123.6%	143.3%	110.4%	106.2%
Lower Niumi						
- LBE - GIR - Boys	121.0%	125.9%	113.8%	111.9%	129.8%	131.6%
- LBE - GIR - Girls	122.4%	113.0%	107.3%	108.3%	121.3%	143.1%
- LBE - GIR - Total	121.7%	119.4%	110.5%	110.1%	125.5%	137.4%

LBE, Historical Trend - Gross Intake Rate (GIR)

Region / District (Pop. Census 2003)	2010	2011	2012	2013	2014	2015
Upper Baddibou						
- LBE - GIR - Boys	77.8%	86.2%	86.8%	80.2%	82.3%	83.0%
- LBE - GIR - Girls	76.0%	87.5%	90.5%	81.9%	98.7%	79.7%
- LBE - GIR - Total	76.9%	86.9%	88.7%	81.1%	90.6%	81.3%
Upper Niumi						
- LBE - GIR - Boys	90.2%	88.9%	83.5%	88.3%	87.9%	88.4%
- LBE - GIR - Girls	100.2%	96.8%	101.5%	88.6%	98.0%	95.5%
- LBE - GIR - Total	94.7%	92.5%	91.7%	88.4%	92.5%	91.7%
Region 3 - LBE - GIR - Boys	95.7%	99.2%	101.2%	100.7%	104.3%	100.2%
Region 3 - LBE - GIR - Girls	98.1%	96.9%	100.4%	101.2%	108.5%	106.2%
Region 3 - LBE - GIR - Total	96.9%	98.1%	100.8%	100.9%	106.4%	103.2%
Region 4						
Jarra Central						
- LBE - GIR - Boys	71.8%	92.5%	86.9%	141.9%	139.7%	121.7%
- LBE - GIR - Girls	93.9%	126.3%	109.2%	137.9%	96.9%	76.0%
- LBE - GIR - Total	82.8%	109.2%	97.9%	139.9%	118.2%	98.8%
Jarra East						
- LBE - GIR - Boys	103.5%	90.4%	73.3%	100.7%	96.8%	84.5%
- LBE - GIR - Girls	109.3%	86.3%	91.5%	118.2%	120.2%	103.8%
- LBE - GIR - Total	106.3%	88.4%	82.1%	109.2%	108.1%	93.8%
Jarra West						
- LBE - GIR - Boys	97.4%	93.8%	96.7%	123.4%	113.7%	98.9%
- LBE - GIR - Girls	90.2%	90.8%	110.1%	123.8%	118.2%	110.7%
- LBE - GIR - Total	93.8%	92.3%	103.4%	123.6%	116.0%	104.9%

LBE, Historical Trend - Gross Intake Rate (GIR)

Region / District (Pop. Census 2003)	2010	2011	2012	2013	2014	2015
Kiang Central						
- LBE - GIR - Boys	127.6%	96.8%	98.7%	128.1%	110.4%	95.8%
- LBE - GIR - Girls	122.4%	110.3%	103.8%	134.0%	113.3%	100.6%
- LBE - GIR - Total	125.0%	103.6%	101.3%	131.1%	111.9%	98.2%
Kiang East						
- LBE - GIR - Boys	92.2%	73.5%	91.1%	108.8%	78.6%	69.9%
- LBE - GIR - Girls	80.9%	95.7%	109.2%	108.2%	97.6%	81.9%
- LBE - GIR - Total	86.8%	83.9%	99.6%	108.5%	87.5%	75.6%
Kiang West						
- LBE - GIR - Boys	174.8%	115.1%	115.4%	105.2%	112.4%	104.5%
- LBE - GIR - Girls	165.6%	103.7%	113.7%	93.9%	101.2%	90.9%
- LBE - GIR - Total	170.3%	109.5%	114.6%	99.7%	106.9%	97.7%
Region 4 - LBE - GIR - Boys	116.2%	96.2%	95.4%	116.0%	108.9%	96.3%
Region 4 - LBE - GIR - Girls	113.1%	98.5%	106.7%	117.3%	110.7%	98.6%
Region 4 - LBE - GIR - Total	114.7%	97.3%	101.0%	116.6%	109.8%	97.5%
Region 5						
Fulladu West						
- LBE - GIR - Boys	75.5%	76.6%	92.4%	95.6%	95.8%	92.5%
- LBE - GIR - Girls	101.9%	92.6%	105.0%	117.5%	106.3%	105.3%
- LBE - GIR - Total	88.8%	84.6%	98.8%	106.6%	101.1%	99.0%
Jangjangbureh						
- LBE - GIR - Boys	100.0%	68.6%	115.7%	117.3%	103.8%	66.0%
- LBE - GIR - Girls	77.0%	56.5%	48.4%	95.5%	91.0%	63.8%
- LBE - GIR - Total	87.4%	61.9%	78.3%	105.1%	96.7%	64.8%

LBE, Historical Trend - Gross Intake Rate (GIR)

Region / District (Pop. Census 2003)	2010	2011	2012	2013	2014	2015
Lower Saloum						
- LBE - GIR - Boys	64.3%	59.1%	52.9%	41.3%	59.1%	41.8%
- LBE - GIR - Girls	80.2%	71.5%	66.4%	67.9%	74.9%	71.5%
- LBE - GIR - Total	72.2%	65.3%	59.7%	54.6%	67.0%	56.7%
Niamina Dankunku						
- LBE - GIR - Boys	52.9%	50.5%	67.9%	50.5%	65.5%	37.4%
- LBE - GIR - Girls	40.9%	35.6%	75.0%	56.6%	90.4%	67.2%
- LBE - GIR - Total	46.6%	42.7%	71.6%	53.6%	78.6%	53.1%
Niamina East						
- LBE - GIR - Boys	43.8%	61.4%	57.2%	69.5%	65.9%	71.0%
- LBE - GIR - Girls	50.4%	68.2%	61.9%	82.2%	84.4%	88.9%
- LBE - GIR - Total	47.1%	64.8%	59.5%	75.8%	75.1%	79.9%
Niamina West						
- LBE - GIR - Boys	73.7%	54.5%	75.6%	73.6%	85.8%	80.8%
- LBE - GIR - Girls	95.7%	84.9%	93.4%	88.8%	102.3%	85.4%
- LBE - GIR - Total	84.7%	69.6%	84.4%	81.2%	94.1%	83.1%
Niani						
- LBE - GIR - Boys	70.8%	81.3%	94.4%	82.7%	118.3%	107.2%
- LBE - GIR - Girls	86.4%	94.9%	90.0%	91.4%	147.8%	108.9%
- LBE - GIR - Total	78.5%	88.0%	92.3%	87.0%	133.0%	108.0%
Nianija						
- LBE - GIR - Boys	51.9%	46.9%	38.0%	60.5%	53.2%	54.6%
- LBE - GIR - Girls	86.0%	59.4%	57.9%	95.2%	71.2%	80.3%
- LBE - GIR - Total	68.9%	53.1%	48.0%	77.8%	62.2%	67.4%

LBE, Historical Trend - Gross Intake Rate (GIR)

Region / District (Pop. Census 2003)	2010	2011	2012	2013	2014	2015
Sami						
- LBE - GIR - Boys	101.7%	88.6%	67.7%	68.8%	72.3%	66.8%
- LBE - GIR - Girls	126.8%	98.4%	101.0%	76.4%	95.5%	79.1%
- LBE - GIR - Total	114.4%	93.6%	84.6%	72.7%	84.1%	73.1%
Upper Saloum						
- LBE - GIR - Boys	39.6%	44.1%	32.4%	62.6%	49.8%	43.5%
- LBE - GIR - Girls	61.3%	51.6%	54.4%	95.8%	76.3%	70.2%
- LBE - GIR - Total	50.6%	47.9%	43.5%	79.5%	63.2%	57.1%
Region 5 - LBE - GIR - Boys	69.4%	70.0%	75.4%	78.6%	83.6%	77.7%
Region 5 - LBE - GIR - Girls	89.4%	82.0%	87.3%	96.9%	100.7%	92.3%
Region 5 - LBE - GIR - Total	79.5%	76.0%	81.4%	87.8%	92.2%	85.0%
Region 6						
Fulladu East						
- LBE - GIR - Boys	109.4%	110.5%	124.7%	124.6%	119.9%	124.4%
- LBE - GIR - Girls	96.3%	94.9%	138.0%	112.4%	117.5%	120.8%
- LBE - GIR - Total	102.9%	102.8%	131.3%	118.6%	118.7%	122.7%
Kantora						
- LBE - GIR - Boys	94.4%	95.5%	111.9%	112.1%	119.6%	122.5%
- LBE - GIR - Girls	95.6%	87.8%	115.8%	105.9%	106.1%	110.3%
- LBE - GIR - Total	95.0%	91.7%	113.8%	109.1%	113.0%	116.5%
Sandu						
- LBE - GIR - Boys	76.0%	73.0%	105.6%	78.7%	93.8%	114.1%
- LBE - GIR - Girls	86.7%	68.6%	117.9%	89.8%	95.8%	108.4%
- LBE - GIR - Total	81.3%	70.8%	111.7%	84.2%	94.8%	111.3%

LBE, Historical Trend - Gross Intake Rate (GIR)

Region / District (Pop. Census 2003)	2010	2011	2012	2013	2014	2015
Wuli						
- LBE - GIR - Boys	106.6%	114.4%	110.3%	123.2%	111.6%	121.6%
- LBE - GIR - Girls	103.5%	100.1%	112.3%	118.1%	123.3%	127.8%
- LBE - GIR - Total	105.1%	107.3%	111.3%	120.6%	117.5%	124.7%
Region 6 - LBE - GIR - Boys	102.9%	104.9%	117.8%	117.6%	115.7%	122.5%
Region 6 - LBE - GIR - Girls	96.6%	92.1%	127.2%	110.2%	114.5%	119.1%
Region 6 - LBE - GIR - Total	99.8%	98.6%	122.5%	113.9%	115.1%	120.8%
Total - LBE - GIR - Boys	101.7%	100.8%	106.5%	113.3%	123.4%	123.3%
Total - LBE - GIR - Girls	100.8%	99.1%	110.9%	113.4%	124.3%	125.9%
Total - LBE - GIR - Total	101.2%	99.9%	108.7%	113.4%	123.8%	124.6%

III.1.3.2 LBE, Historical Trend - Gross Enrolment Rate (GER)

LBE, Historical Trend - Gross Enrolment Rate (GER)

Region / District (Pop. Census 2003)	2010	2011	2012	2013	2014	2015
Region 1						
Banjul City Council						
- LBE - GER - Boys	109.6%	105.2%	109.0%	108.6%	125.4%	127.0%
- LBE - GER - Girls	98.5%	97.0%	100.3%	104.0%	122.5%	124.0%
- LBE - GER - Total	103.8%	100.9%	104.5%	106.3%	123.9%	125.4%
Kanifing Municipal Council						
- LBE - GER - Boys	108.0%	108.7%	110.5%	107.5%	108.4%	110.2%
- LBE - GER - Girls	106.6%	106.3%	108.6%	105.8%	107.6%	111.4%
- LBE - GER - Total	107.3%	107.4%	109.5%	106.6%	108.0%	110.8%
Region 1 - LBE - GER - Boys	108.1%	108.4%	110.4%	107.6%	109.5%	111.2%
Region 1 - LBE - GER - Girls	105.9%	105.6%	108.1%	105.6%	108.6%	112.2%
Region 1 - LBE - GER - Total	107.0%	107.0%	109.2%	106.6%	109.0%	111.7%
Region 2						
Foni Bintang Karanai						
- LBE - GER - Boys	90.9%	88.2%	96.7%	97.7%	104.1%	108.6%
- LBE - GER - Girls	94.8%	95.9%	102.9%	94.8%	100.9%	104.3%
- LBE - GER - Total	92.7%	91.8%	99.7%	96.3%	102.6%	106.6%
Foni Bondali						
- LBE - GER - Boys	85.9%	75.9%	85.5%	77.8%	83.6%	87.0%
- LBE - GER - Girls	93.0%	80.4%	85.8%	86.2%	92.0%	93.8%
- LBE - GER - Total	89.2%	78.0%	85.6%	81.7%	87.5%	90.2%
Foni Brefet						
- LBE - GER - Boys	130.8%	128.2%	125.0%	147.6%	124.1%	129.4%
- LBE - GER - Girls	131.7%	135.0%	126.3%	157.5%	137.3%	137.2%
- LBE - GER - Total	131.2%	131.4%	125.6%	152.3%	130.4%	133.1%

LBE, Historical Trend - Gross Enrolment Rate (GER)

Region / District (Pop. Census 2003)	2010	2011	2012	2013	2014	2015
Foni Jarrol						
- LBE - GER - Boys	92.7%	87.7%	77.5%	72.6%	102.5%	104.0%
- LBE - GER - Girls	93.9%	90.0%	83.2%	86.1%	111.6%	114.6%
- LBE - GER - Total	93.3%	88.8%	80.2%	79.1%	106.9%	109.1%
Foni Kansala						
- LBE - GER - Boys	111.7%	97.0%	104.9%	126.6%	109.3%	110.0%
- LBE - GER - Girls	121.1%	107.7%	118.5%	140.9%	124.2%	126.3%
- LBE - GER - Total	116.2%	102.1%	111.4%	133.4%	116.4%	117.8%
Kombo Central						
- LBE - GER - Boys	100.8%	98.6%	111.6%	115.3%	115.2%	121.6%
- LBE - GER - Girls	97.9%	96.3%	109.9%	112.8%	113.3%	122.6%
- LBE - GER - Total	99.3%	97.4%	110.8%	114.1%	114.3%	122.1%
Kombo East						
- LBE - GER - Boys	94.1%	97.6%	94.5%	110.0%	120.0%	114.9%
- LBE - GER - Girls	90.7%	91.5%	94.1%	109.4%	122.5%	118.5%
- LBE - GER - Total	92.5%	94.7%	94.3%	109.7%	121.2%	116.6%
Kombo North						
- LBE - GER - Boys	80.6%	79.2%	81.7%	83.7%	91.9%	96.0%
- LBE - GER - Girls	79.6%	80.7%	80.2%	83.4%	93.1%	99.4%
- LBE - GER - Total	80.1%	80.0%	81.0%	83.6%	92.5%	97.8%
Kombo South						
- LBE - GER - Boys	103.3%	103.9%	108.5%	118.1%	122.2%	129.1%
- LBE - GER - Girls	101.7%	105.2%	107.3%	119.0%	126.9%	133.7%
- LBE - GER - Total	102.5%	104.5%	107.9%	118.6%	124.5%	131.3%

LBE, Historical Trend - Gross Enrolment Rate (GER)

Region / District (Pop. Census 2003)	2010	2011	2012	2013	2014	2015
Region 2 - LBE - GER - Boys	92.4%	90.8%	95.5%	100.7%	105.3%	109.5%
Region 2 - LBE - GER - Girls	91.1%	91.3%	94.6%	100.5%	106.8%	112.6%
Region 2 - LBE - GER - Total	91.8%	91.1%	95.1%	100.6%	106.0%	111.0%
Region 3						
Central Baddibou						
- LBE - GER - Boys	92.8%	92.4%	98.2%	98.9%	117.6%	126.2%
- LBE - GER - Girls	90.2%	91.6%	99.9%	110.6%	125.8%	140.8%
- LBE - GER - Total	91.6%	92.0%	99.0%	104.4%	121.5%	133.0%
Jokadu						
- LBE - GER - Boys	77.4%	76.1%	79.7%	81.7%	88.7%	88.4%
- LBE - GER - Girls	76.1%	70.5%	73.6%	77.4%	85.6%	90.4%
- LBE - GER - Total	76.7%	73.4%	76.7%	79.6%	87.2%	89.4%
Lower Baddibou						
- LBE - GER - Boys	96.6%	100.1%	123.6%	130.9%	126.9%	139.6%
- LBE - GER - Girls	96.2%	97.4%	120.4%	129.1%	130.5%	146.4%
- LBE - GER - Total	96.5%	98.8%	122.0%	130.1%	128.6%	142.9%
Lower Niumi						
- LBE - GER - Boys	99.3%	100.1%	94.0%	96.0%	102.9%	106.1%
- LBE - GER - Girls	99.9%	98.7%	93.3%	96.7%	100.4%	107.4%
- LBE - GER - Total	99.6%	99.4%	93.6%	96.4%	101.7%	106.8%
Upper Baddibou						
- LBE - GER - Boys	73.9%	70.7%	77.5%	80.0%	87.8%	105.9%
- LBE - GER - Girls	78.1%	77.8%	81.7%	83.7%	96.2%	106.5%
- LBE - GER - Total	76.0%	74.2%	79.6%	81.8%	92.0%	106.2%

LBE, Historical Trend - Gross Enrolment Rate (GER)

Region / District (Pop. Census 2003)	2010	2011	2012	2013	2014	2015
Upper Niumi						
- LBE - GER - Boys	76.9%	78.0%	80.0%	80.2%	84.3%	88.9%
- LBE - GER - Girls	90.2%	90.2%	91.2%	88.0%	97.7%	98.7%
- LBE - GER - Total	82.9%	83.5%	85.1%	83.8%	90.4%	93.3%
Region 3 - LBE - GER - Boys	85.1%	84.8%	88.1%	90.2%	97.0%	104.8%
Region 3 - LBE - GER - Girls	88.2%	87.3%	89.9%	92.9%	101.2%	109.0%
Region 3 - LBE - GER - Total	86.6%	86.0%	89.0%	91.5%	99.0%	106.8%
Region 4						
Jarra Central						
- LBE - GER - Boys	71.5%	68.2%	70.4%	102.5%	100.7%	107.0%
- LBE - GER - Girls	85.0%	81.7%	87.0%	110.1%	106.5%	105.7%
- LBE - GER - Total	78.2%	74.9%	78.6%	106.2%	103.6%	106.3%
Jarra East						
- LBE - GER - Boys	73.8%	68.9%	67.0%	76.0%	77.1%	76.1%
- LBE - GER - Girls	88.1%	79.7%	80.5%	94.7%	95.4%	96.6%
- LBE - GER - Total	80.6%	74.0%	73.4%	84.8%	85.7%	85.8%
Jarra West						
- LBE - GER - Boys	97.6%	91.6%	92.8%	95.8%	92.7%	92.2%
- LBE - GER - Girls	100.4%	94.6%	103.4%	108.2%	104.3%	105.5%
- LBE - GER - Total	99.0%	93.1%	98.1%	102.0%	98.5%	98.8%
Kiang Central						
- LBE - GER - Boys	127.1%	103.7%	102.6%	109.3%	109.1%	108.6%
- LBE - GER - Girls	119.0%	105.3%	102.4%	114.6%	113.4%	116.7%
- LBE - GER - Total	123.1%	104.5%	102.5%	111.9%	111.2%	112.7%

LBE, Historical Trend - Gross Enrolment Rate (GER)

Region / District (Pop. Census 2003)	2010	2011	2012	2013	2014	2015
Kiang East						
- LBE - GER - Boys	98.4%	92.1%	93.0%	104.1%	98.8%	98.4%
- LBE - GER - Girls	113.8%	117.0%	120.6%	121.3%	117.5%	120.7%
- LBE - GER - Total	105.5%	103.6%	105.7%	112.0%	107.4%	108.7%
Kiang West						
- LBE - GER - Boys	138.4%	115.9%	121.3%	116.1%	116.1%	113.5%
- LBE - GER - Girls	135.3%	108.6%	116.4%	111.9%	109.7%	110.5%
- LBE - GER - Total	136.9%	112.3%	118.9%	114.1%	113.0%	112.1%
Region 4 - LBE - GER - Boys	102.9%	91.8%	93.0%	98.7%	97.2%	96.6%
Region 4 - LBE - GER - Girls	107.4%	96.6%	101.7%	108.2%	105.8%	107.1%
Region 4 - LBE - GER - Total	105.1%	94.2%	97.2%	103.4%	101.4%	101.7%
Region 5						
Fulladu West						
- LBE - GER - Boys	52.2%	49.7%	52.1%	56.0%	58.4%	60.0%
- LBE - GER - Girls	64.6%	61.2%	64.9%	68.1%	71.0%	73.4%
- LBE - GER - Total	58.4%	55.4%	58.5%	62.1%	64.7%	66.7%
Jangjangbureh						
- LBE - GER - Boys	102.5%	101.3%	120.2%	115.7%	107.7%	106.5%
- LBE - GER - Girls	92.7%	92.3%	93.1%	111.3%	107.5%	100.4%
- LBE - GER - Total	97.4%	96.6%	106.0%	113.4%	107.6%	103.3%
Lower Saloum						
- LBE - GER - Boys	56.4%	55.2%	56.8%	54.7%	60.5%	60.8%
- LBE - GER - Girls	80.1%	76.0%	74.2%	78.4%	86.5%	90.3%
- LBE - GER - Total	68.1%	65.5%	65.4%	66.4%	73.3%	75.3%

LBE, Historical Trend - Gross Enrolment Rate (GER)

Region / District (Pop. Census 2003)	2010	2011	2012	2013	2014	2015
Niamina Dankunku						
- LBE - GER - Boys	85.6%	62.0%	68.5%	60.9%	66.8%	62.1%
- LBE - GER - Girls	62.4%	68.9%	77.8%	75.3%	81.5%	83.1%
- LBE - GER - Total	73.4%	65.6%	73.4%	68.5%	74.5%	73.1%
Niamina East						
- LBE - GER - Boys	45.3%	40.3%	39.2%	43.2%	45.1%	48.4%
- LBE - GER - Girls	50.3%	52.0%	50.3%	52.4%	56.3%	59.4%
- LBE - GER - Total	47.8%	46.1%	44.6%	47.7%	50.6%	53.8%
Niamina West						
- LBE - GER - Boys	71.7%	59.6%	69.4%	63.1%	69.1%	74.9%
- LBE - GER - Girls	99.7%	88.8%	92.1%	87.8%	93.9%	94.6%
- LBE - GER - Total	85.4%	73.9%	80.5%	75.2%	81.3%	84.5%
Niani						
- LBE - GER - Boys	56.4%	56.8%	64.3%	64.7%	70.3%	73.6%
- LBE - GER - Girls	74.5%	75.5%	76.7%	77.9%	87.7%	85.1%
- LBE - GER - Total	65.3%	66.0%	70.4%	71.2%	78.8%	79.2%
Nianija						
- LBE - GER - Boys	32.4%	26.0%	26.0%	30.1%	31.1%	31.3%
- LBE - GER - Girls	51.9%	43.1%	43.1%	53.0%	49.0%	52.1%
- LBE - GER - Total	42.0%	34.5%	34.5%	41.5%	40.0%	41.6%
Sami						
- LBE - GER - Boys	61.0%	59.9%	59.5%	55.4%	56.8%	55.8%
- LBE - GER - Girls	76.5%	68.2%	71.0%	67.1%	69.8%	69.1%
- LBE - GER - Total	68.8%	64.1%	65.3%	61.3%	63.4%	62.5%

LBE, Historical Trend - Gross Enrolment Rate (GER)

Region / District (Pop. Census 2003)	2010	2011	2012	2013	2014	2015
Upper Saloum						
- LBE - GER - Boys	29.1%	27.1%	26.3%	30.0%	29.0%	31.4%
- LBE - GER - Girls	48.9%	43.6%	44.8%	48.2%	46.7%	54.1%
- LBE - GER - Total	39.0%	35.4%	35.6%	39.1%	37.9%	42.7%
Region 5 - LBE - GER - Boys	52.5%	49.2%	51.7%	53.3%	55.8%	57.4%
Region 5 - LBE - GER - Girls	66.0%	62.7%	64.8%	67.1%	70.5%	72.3%
Region 5 - LBE - GER - Total	59.2%	55.9%	58.2%	60.2%	63.1%	64.8%
Region 6						
Fulladu East						
- LBE - GER - Boys	82.1%	77.5%	83.8%	88.9%	93.7%	98.1%
- LBE - GER - Girls	76.7%	72.8%	86.6%	85.4%	91.8%	99.8%
- LBE - GER - Total	79.4%	75.2%	85.2%	87.2%	92.8%	98.9%
Kantora						
- LBE - GER - Boys	86.8%	85.0%	86.0%	89.9%	93.0%	99.4%
- LBE - GER - Girls	76.2%	71.0%	80.5%	80.1%	82.9%	85.1%
- LBE - GER - Total	81.7%	78.1%	83.4%	85.2%	88.1%	92.4%
Sandu						
- LBE - GER - Boys	62.8%	62.9%	73.1%	68.5%	77.1%	76.1%
- LBE - GER - Girls	72.7%	66.3%	73.5%	67.5%	75.2%	76.8%
- LBE - GER - Total	67.6%	64.6%	73.3%	68.0%	76.2%	76.4%
Wuli						
- LBE - GER - Boys	83.9%	84.1%	83.9%	92.0%	92.2%	97.8%
- LBE - GER - Girls	78.9%	73.0%	81.3%	89.7%	92.2%	97.5%
- LBE - GER - Total	81.5%	78.6%	82.6%	90.8%	92.2%	97.6%

LBE, Historical Trend - Gross Enrolment Rate (GER)

Region / District (Pop. Census 2003)	2010	2011	2012	2013	2014	2015
Region 6 - LBE - GER - Boys	81.3%	78.6%	83.1%	87.5%	91.6%	95.9%
Region 6 - LBE - GER - Girls	76.7%	71.8%	83.2%	83.5%	88.7%	94.5%
Region 6 - LBE - GER - Total	79.0%	75.3%	83.1%	85.6%	90.1%	95.2%
Total - LBE - GER - Boys	87.5%	85.6%	89.1%	91.7%	95.4%	99.0%
Total - LBE - GER - Girls	89.1%	87.3%	91.4%	93.9%	98.7%	103.5%
Total - LBE - GER - Total	88.3%	86.5%	90.2%	92.8%	97.1%	101.2%

III.1.3.3 LBE, Historical Trend - Net Enrolment Rate (NER)

LBE, Historical Trend - Net Enrolment Rate (NER)

Region / District (Pop. Census 2003)	2010	2011	2012	2013	2014	2015
Region 1						
Banjul City Council						
- LBE - NER - Boys	105.3%	88.8%	96.4%	93.8%	107.0%	99.7%
- LBE - NER - Girls	95.3%	83.5%	87.7%	89.3%	107.1%	98.0%
- LBE - NER - Total	100.1%	86.0%	91.9%	91.4%	107.1%	98.8%
Kanifing Municipal Council						
- LBE - NER - Boys	104.2%	95.4%	103.6%	90.4%	87.6%	90.0%
- LBE - NER - Girls	103.4%	94.6%	103.4%	90.8%	89.2%	93.4%
- LBE - NER - Total	103.8%	95.0%	103.5%	90.6%	88.5%	91.8%
Region 1 - LBE - NER - Boys	104.3%	94.9%	103.1%	90.6%	88.9%	90.6%
Region 1 - LBE - NER - Girls	102.8%	93.8%	102.3%	90.7%	90.3%	93.7%
Region 1 - LBE - NER - Total	103.5%	94.4%	102.7%	90.6%	89.7%	92.2%
Region 2						
Foni Bintang Karanai						
- LBE - NER - Boys	74.9%	71.7%	76.1%	70.7%	77.1%	84.0%
- LBE - NER - Girls	81.8%	78.6%	79.0%	69.2%	77.5%	81.3%
- LBE - NER - Total	78.2%	75.0%	77.5%	70.0%	77.3%	82.7%
Foni Bondali						
- LBE - NER - Boys	67.9%	57.1%	64.1%	58.9%	52.7%	57.0%
- LBE - NER - Girls	76.8%	64.4%	64.7%	65.2%	66.0%	67.8%
- LBE - NER - Total	72.0%	60.5%	64.3%	61.8%	58.9%	62.0%
Foni Brefet						
- LBE - NER - Boys	111.9%	104.3%	99.8%	104.7%	88.8%	101.0%
- LBE - NER - Girls	115.9%	114.1%	105.1%	121.4%	101.5%	110.1%
- LBE - NER - Total	113.8%	109.0%	102.3%	112.7%	94.9%	105.3%

LBE, Historical Trend - Net Enrolment Rate (NER)

Region / District (Pop. Census 2003)	2010	2011	2012	2013	2014	2015
Foni Jarrol						
- LBE - NER - Boys	85.3%	77.0%	67.8%	54.4%	86.9%	83.5%
- LBE - NER - Girls	89.4%	77.5%	75.0%	63.1%	97.7%	97.1%
- LBE - NER - Total	87.3%	77.3%	71.2%	58.6%	92.1%	90.0%
Foni Kansala						
- LBE - NER - Boys	104.6%	79.0%	87.0%	89.6%	83.3%	82.6%
- LBE - NER - Girls	114.0%	86.4%	99.3%	102.6%	100.4%	98.5%
- LBE - NER - Total	109.1%	82.6%	92.9%	95.8%	91.5%	90.2%
Kombo Central						
- LBE - NER - Boys	83.2%	80.3%	89.1%	95.6%	96.0%	99.6%
- LBE - NER - Girls	80.6%	80.8%	92.1%	95.3%	96.5%	101.2%
- LBE - NER - Total	81.9%	80.6%	90.6%	95.5%	96.2%	100.4%
Kombo East						
- LBE - NER - Boys	73.9%	77.9%	72.6%	79.9%	90.1%	86.0%
- LBE - NER - Girls	72.8%	75.5%	73.7%	83.8%	94.5%	92.2%
- LBE - NER - Total	73.4%	76.7%	73.2%	81.8%	92.3%	89.0%
Kombo North						
- LBE - NER - Boys	52.8%	66.3%	66.8%	63.8%	73.3%	77.7%
- LBE - NER - Girls	53.0%	68.0%	67.9%	66.2%	77.1%	82.6%
- LBE - NER - Total	52.9%	67.2%	67.4%	65.1%	75.2%	80.2%
Kombo South						
- LBE - NER - Boys	77.4%	81.6%	89.1%	87.3%	94.4%	104.0%
- LBE - NER - Girls	74.0%	85.7%	90.1%	91.6%	101.3%	108.7%
- LBE - NER - Total	75.7%	83.6%	89.6%	89.4%	97.8%	106.3%

LBE, Historical Trend - Net Enrolment Rate (NER)

Region / District (Pop. Census 2003)	2010	2011	2012	2013	2014	2015
Region 2 - LBE - NER - Boys	69.4%	74.1%	77.2%	77.1%	83.1%	87.6%
Region 2 - LBE - NER - Girls	68.6%	76.1%	79.0%	79.7%	87.3%	92.1%
Region 2 - LBE - NER - Total	69.0%	75.1%	78.1%	78.4%	85.2%	89.8%
Region 3						
Central Baddibou						
- LBE - NER - Boys	61.9%	67.1%	76.0%	76.6%	77.6%	94.4%
- LBE - NER - Girls	60.6%	74.3%	82.9%	89.3%	85.6%	101.9%
- LBE - NER - Total	61.3%	70.5%	79.2%	82.6%	81.4%	97.9%
Jokadu						
- LBE - NER - Boys	62.2%	66.7%	61.2%	67.1%	71.1%	70.4%
- LBE - NER - Girls	59.5%	62.4%	57.8%	63.1%	69.9%	74.0%
- LBE - NER - Total	60.9%	64.6%	59.5%	65.1%	70.5%	72.2%
Lower Baddibou						
- LBE - NER - Boys	81.4%	82.2%	101.2%	110.9%	102.2%	118.8%
- LBE - NER - Girls	79.1%	79.2%	94.4%	108.2%	101.8%	121.0%
- LBE - NER - Total	80.3%	80.7%	97.9%	109.6%	102.0%	119.8%
Lower Niumi						
- LBE - NER - Boys	87.6%	102.7%	90.3%	78.9%	81.7%	82.9%
- LBE - NER - Girls	92.8%	102.0%	90.0%	83.8%	84.9%	88.4%
- LBE - NER - Total	90.2%	102.4%	90.1%	81.4%	83.3%	85.6%
Upper Baddibou						
- LBE - NER - Boys	56.8%	59.7%	61.1%	68.9%	71.2%	86.0%
- LBE - NER - Girls	60.4%	66.4%	65.8%	74.6%	79.6%	89.6%
- LBE - NER - Total	58.6%	63.1%	63.5%	71.7%	75.4%	87.8%

LBE, Historical Trend - Net Enrolment Rate (NER)

Region / District (Pop. Census 2003)	2010	2011	2012	2013	2014	2015
Upper Niumi						
- LBE - NER - Boys	59.2%	65.8%	66.5%	64.9%	66.3%	71.7%
- LBE - NER - Girls	70.1%	79.2%	78.1%	70.7%	78.9%	79.9%
- LBE - NER - Total	64.1%	71.8%	71.7%	67.5%	72.0%	75.4%
Region 3 - LBE - NER - Boys	68.5%	75.6%	74.5%	74.6%	76.2%	83.6%
Region 3 - LBE - NER - Girls	72.2%	79.5%	77.2%	79.0%	81.9%	88.9%
Region 3 - LBE - NER - Total	70.3%	77.5%	75.8%	76.7%	79.0%	86.2%
Region 4						
Jarra Central						
- LBE - NER - Boys	59.5%	58.0%	59.8%	69.0%	73.4%	75.9%
- LBE - NER - Girls	69.1%	76.8%	74.6%	80.3%	78.6%	77.0%
- LBE - NER - Total	64.2%	67.3%	67.1%	74.6%	76.0%	76.4%
Jarra East						
- LBE - NER - Boys	63.6%	63.2%	54.4%	54.9%	56.4%	59.6%
- LBE - NER - Girls	78.2%	71.9%	66.5%	68.0%	71.1%	76.1%
- LBE - NER - Total	70.5%	67.3%	60.1%	61.1%	63.4%	67.4%
Jarra West						
- LBE - NER - Boys	76.2%	78.8%	78.4%	76.3%	77.0%	76.1%
- LBE - NER - Girls	81.9%	83.8%	89.4%	85.8%	88.7%	87.6%
- LBE - NER - Total	79.0%	81.3%	83.9%	81.0%	82.8%	81.9%
Kiang Central						
- LBE - NER - Boys	90.2%	80.1%	77.6%	83.7%	87.8%	86.1%
- LBE - NER - Girls	85.5%	79.9%	79.7%	92.5%	95.8%	96.5%
- LBE - NER - Total	87.8%	80.0%	78.7%	88.1%	91.8%	91.3%

LBE, Historical Trend - Net Enrolment Rate (NER)

Region / District (Pop. Census 2003)	2010	2011	2012	2013	2014	2015
Kiang East						
- LBE - NER - Boys	78.3%	72.7%	78.4%	91.0%	76.0%	78.4%
- LBE - NER - Girls	91.5%	92.0%	103.9%	106.1%	94.6%	91.8%
- LBE - NER - Total	84.4%	81.6%	90.1%	98.0%	84.6%	84.6%
Kiang West						
- LBE - NER - Boys	111.5%	100.4%	104.1%	84.9%	89.6%	88.5%
- LBE - NER - Girls	109.6%	95.3%	99.6%	87.6%	85.1%	87.3%
- LBE - NER - Total	110.6%	97.9%	101.9%	86.2%	87.4%	87.9%
Region 4 - LBE - NER - Boys	81.6%	78.3%	77.5%	75.2%	76.2%	76.5%
Region 4 - LBE - NER - Girls	87.2%	83.6%	86.1%	84.6%	85.0%	85.8%
Region 4 - LBE - NER - Total	84.3%	80.9%	81.7%	79.8%	80.5%	81.0%
Region 5						
Fulladu West						
- LBE - NER - Boys	43.3%	40.5%	42.5%	44.5%	49.1%	50.4%
- LBE - NER - Girls	53.8%	52.3%	54.4%	54.8%	60.1%	62.1%
- LBE - NER - Total	48.5%	46.4%	48.4%	49.6%	54.6%	56.2%
Jangjangbureh						
- LBE - NER - Boys	87.6%	91.3%	115.1%	102.1%	116.2%	94.0%
- LBE - NER - Girls	84.7%	112.6%	107.3%	100.8%	125.5%	89.7%
- LBE - NER - Total	86.1%	102.4%	111.1%	101.4%	121.0%	91.8%
Lower Saloum						
- LBE - NER - Boys	45.8%	47.3%	49.0%	48.2%	55.1%	54.2%
- LBE - NER - Girls	65.3%	64.6%	65.4%	69.5%	76.9%	80.6%
- LBE - NER - Total	55.4%	55.8%	57.1%	58.7%	65.8%	67.3%

LBE, Historical Trend - Net Enrolment Rate (NER)

Region / District (Pop. Census 2003)	2010	2011	2012	2013	2014	2015
Niamina Dankunku						
- LBE - NER - Boys	65.8%	51.5%	55.1%	48.3%	47.9%	50.1%
- LBE - NER - Girls	51.6%	60.0%	62.5%	59.2%	55.3%	64.6%
- LBE - NER - Total	58.3%	56.0%	59.0%	54.0%	51.8%	57.7%
Niamina East						
- LBE - NER - Boys	44.0%	32.2%	33.0%	34.4%	35.2%	37.6%
- LBE - NER - Girls	46.1%	43.5%	43.4%	43.8%	45.9%	48.1%
- LBE - NER - Total	45.0%	37.8%	38.1%	39.0%	40.5%	42.8%
Niamina West						
- LBE - NER - Boys	62.1%	50.2%	57.1%	50.0%	53.9%	63.7%
- LBE - NER - Girls	85.1%	73.0%	77.2%	69.9%	78.7%	82.4%
- LBE - NER - Total	73.3%	61.4%	66.9%	59.7%	66.1%	72.8%
Niani						
- LBE - NER - Boys	44.3%	43.2%	48.3%	50.1%	54.2%	58.8%
- LBE - NER - Girls	57.6%	56.4%	58.3%	58.9%	69.3%	68.5%
- LBE - NER - Total	50.8%	49.6%	53.2%	54.4%	61.6%	63.5%
Nianija						
- LBE - NER - Boys	28.3%	22.9%	22.9%	21.1%	24.0%	27.4%
- LBE - NER - Girls	44.9%	36.9%	38.2%	36.3%	37.4%	45.4%
- LBE - NER - Total	36.6%	29.9%	30.5%	28.7%	30.6%	36.4%
Sami						
- LBE - NER - Boys	48.8%	48.4%	46.6%	41.8%	46.0%	44.6%
- LBE - NER - Girls	65.2%	55.8%	56.3%	52.3%	58.1%	57.6%
- LBE - NER - Total	57.0%	52.1%	51.4%	47.1%	52.1%	51.2%

LBE, Historical Trend - Net Enrolment Rate (NER)

Region / District (Pop. Census 2003)	2010	2011	2012	2013	2014	2015
Upper Saloum						
- LBE - NER - Boys	23.6%	21.9%	21.4%	24.9%	25.1%	24.4%
- LBE - NER - Girls	41.3%	36.7%	38.4%	40.0%	40.7%	45.3%
- LBE - NER - Total	32.5%	29.3%	29.9%	32.4%	32.9%	34.9%
Region 5 - LBE - NER - Boys	43.7%	40.0%	42.0%	42.3%	46.0%	47.4%
Region 5 - LBE - NER - Girls	55.2%	52.6%	54.0%	53.7%	58.9%	60.7%
Region 5 - LBE - NER - Total	49.4%	46.3%	48.0%	48.0%	52.5%	54.0%
Region 6						
Fulladu East						
- LBE - NER - Boys	76.1%	68.8%	70.9%	69.0%	70.9%	73.8%
- LBE - NER - Girls	70.0%	64.6%	75.1%	66.2%	70.4%	77.0%
- LBE - NER - Total	73.1%	66.7%	73.0%	67.6%	70.7%	75.4%
Kantora						
- LBE - NER - Boys	79.3%	79.8%	83.7%	74.1%	72.6%	78.4%
- LBE - NER - Girls	70.4%	67.4%	78.2%	70.3%	69.2%	69.3%
- LBE - NER - Total	74.9%	73.7%	81.1%	72.3%	70.9%	73.9%
Sandu						
- LBE - NER - Boys	56.0%	56.5%	62.6%	49.6%	56.7%	57.6%
- LBE - NER - Girls	63.8%	57.6%	65.2%	50.4%	56.3%	60.9%
- LBE - NER - Total	59.8%	57.1%	63.8%	50.0%	56.5%	59.2%
Wuli						
- LBE - NER - Boys	72.0%	75.7%	71.2%	70.5%	68.8%	73.6%
- LBE - NER - Girls	67.0%	64.8%	70.5%	69.1%	70.6%	73.6%
- LBE - NER - Total	69.5%	70.3%	70.8%	69.8%	69.7%	73.6%

LBE, Historical Trend - Net Enrolment Rate (NER)

Region / District (Pop. Census 2003)	2010	2011	2012	2013	2014	2015
Region 6 - LBE - NER - Boys	73.8%	70.8%	72.3%	68.1%	69.3%	72.9%
Region 6 - LBE - NER - Girls	68.9%	64.4%	73.7%	65.8%	68.8%	73.4%
Region 6 - LBE - NER - Total	71.4%	67.7%	73.0%	67.0%	69.1%	73.1%
Total - LBE - NER - Boys	73.7%	73.1%	76.0%	72.9%	75.6%	79.1%
Total - LBE - NER - Girls	75.6%	75.7%	79.8%	76.5%	80.6%	84.7%
Total - LBE - NER - Total	74.6%	74.4%	77.9%	74.7%	78.1%	81.9%

III.1.3.4 LBE, Historical Trend - Completion Rate (CR)

LBE, Historical Trend - Completion Rate (CR)

Region / District (Pop. Census 2003)	2010	2011	2012	2013	2014	2015
Region 1						
Banjul City Council						
- LBE - CR - Boys	96.9%	101.6%	105.5%	104.3%	122.3%	125.0%
- LBE - CR - Girls	99.4%	100.3%	107.2%	111.2%	113.7%	114.7%
- LBE - CR - Total	98.2%	100.9%	106.3%	107.8%	117.9%	119.8%
Kanifing Municipal Council						
- LBE - CR - Boys	96.2%	97.6%	102.0%	98.7%	96.2%	93.5%
- LBE - CR - Girls	102.7%	105.1%	108.7%	106.4%	101.7%	100.9%
- LBE - CR - Total	99.5%	101.4%	105.4%	102.6%	99.0%	97.2%
Region 1 - LBE - CR - Boys	96.3%	97.9%	102.2%	99.1%	97.9%	95.4%
Region 1 - LBE - CR - Girls	102.4%	104.7%	108.6%	106.7%	102.5%	101.7%
Region 1 - LBE - CR - Total	99.4%	101.3%	105.4%	103.0%	100.2%	98.6%
Region 2						
Foni Bintang Karanai						
- LBE - CR - Boys	89.4%	73.8%	86.5%	85.9%	86.6%	76.9%
- LBE - CR - Girls	70.6%	72.3%	88.5%	83.4%	70.7%	74.0%
- LBE - CR - Total	79.9%	73.0%	87.5%	84.6%	78.5%	75.4%
Foni Bondali						
- LBE - CR - Boys	75.0%	76.8%	84.5%	61.2%	55.2%	43.8%
- LBE - CR - Girls	74.8%	65.2%	65.8%	54.4%	53.1%	43.7%
- LBE - CR - Total	74.9%	70.9%	75.0%	57.7%	54.1%	43.8%
Foni Brefet						
- LBE - CR - Boys	90.1%	104.0%	107.2%	149.2%	129.6%	123.7%
- LBE - CR - Girls	71.6%	82.9%	95.7%	137.7%	119.4%	115.4%
- LBE - CR - Total	80.7%	93.3%	101.4%	143.4%	124.4%	119.5%

LBE, Historical Trend - Completion Rate (CR)

Region / District (Pop. Census 2003)	2010	2011	2012	2013	2014	2015
Foni Jarrol						
- LBE - CR - Boys	103.2%	100.0%	87.8%	66.7%	130.0%	79.2%
- LBE - CR - Girls	103.1%	99.0%	70.3%	77.5%	101.9%	68.6%
- LBE - CR - Total	103.1%	99.5%	78.9%	72.1%	115.7%	73.8%
Foni Kansala						
- LBE - CR - Boys	95.7%	112.7%	94.2%	100.0%	88.5%	102.7%
- LBE - CR - Girls	106.0%	108.8%	101.1%	111.0%	98.4%	107.2%
- LBE - CR - Total	100.9%	110.7%	97.7%	105.6%	93.5%	105.0%
Kombo Central						
- LBE - CR - Boys	109.1%	99.2%	108.2%	94.5%	96.9%	100.3%
- LBE - CR - Girls	97.0%	87.4%	88.4%	95.5%	94.9%	91.5%
- LBE - CR - Total	102.9%	93.2%	98.1%	95.0%	95.9%	95.8%
Kombo East						
- LBE - CR - Boys	84.7%	89.0%	90.1%	80.4%	94.2%	87.4%
- LBE - CR - Girls	70.9%	71.6%	72.9%	76.6%	90.4%	93.1%
- LBE - CR - Total	77.7%	80.2%	81.4%	78.5%	92.3%	90.3%
Kombo North						
- LBE - CR - Boys	69.7%	62.1%	65.2%	70.4%	67.4%	66.6%
- LBE - CR - Girls	71.9%	69.2%	66.4%	65.5%	68.2%	71.5%
- LBE - CR - Total	70.8%	65.7%	65.8%	67.9%	67.8%	69.1%
Kombo South						
- LBE - CR - Boys	101.6%	99.5%	98.9%	105.2%	91.9%	99.8%
- LBE - CR - Girls	93.1%	87.1%	85.1%	91.7%	92.6%	96.3%
- LBE - CR - Total	97.3%	93.2%	91.9%	98.4%	92.3%	98.0%

LBE, Historical Trend - Completion Rate (CR)

Region / District (Pop. Census 2003)	2010	2011	2012	2013	2014	2015
Region 2 - LBE - CR - Boys	86.7%	81.4%	84.5%	84.7%	82.6%	82.6%
Region 2 - LBE - CR - Girls	81.8%	77.9%	76.9%	80.2%	81.4%	82.5%
Region 2 - LBE - CR - Total	84.2%	79.6%	80.6%	82.4%	82.0%	82.5%
Region 3						
Central Baddibou						
- LBE - CR - Boys	56.4%	67.5%	60.4%	56.1%	72.4%	63.0%
- LBE - CR - Girls	49.3%	59.3%	47.2%	61.8%	54.8%	69.6%
- LBE - CR - Total	52.8%	63.3%	53.7%	59.0%	63.4%	66.3%
Jokadu						
- LBE - CR - Boys	53.7%	55.4%	60.1%	66.7%	66.2%	71.7%
- LBE - CR - Girls	75.6%	54.8%	45.5%	50.5%	43.2%	59.6%
- LBE - CR - Total	64.8%	55.1%	52.7%	58.4%	54.5%	65.5%
Lower Baddibou						
- LBE - CR - Boys	73.9%	98.0%	75.6%	96.9%	83.2%	79.6%
- LBE - CR - Girls	75.6%	82.5%	73.5%	77.5%	79.7%	86.0%
- LBE - CR - Total	74.8%	90.1%	74.6%	87.1%	81.4%	82.8%
Lower Niumi						
- LBE - CR - Boys	73.7%	71.9%	76.8%	79.5%	74.7%	83.0%
- LBE - CR - Girls	80.1%	77.1%	80.7%	86.4%	70.6%	74.5%
- LBE - CR - Total	76.9%	74.6%	78.8%	83.0%	72.6%	78.7%
Upper Baddibou						
- LBE - CR - Boys	63.9%	56.1%	57.5%	59.7%	58.8%	69.8%
- LBE - CR - Girls	72.2%	58.5%	56.1%	54.7%	59.6%	67.7%
- LBE - CR - Total	68.1%	57.3%	56.8%	57.2%	59.2%	68.7%

LBE, Historical Trend - Completion Rate (CR)

Region / District (Pop. Census 2003)	2010	2011	2012	2013	2014	2015
Upper Niumi						
- LBE - CR - Boys	66.7%	66.3%	71.2%	65.7%	58.7%	68.1%
- LBE - CR - Girls	61.3%	56.5%	58.6%	60.5%	60.0%	50.0%
- LBE - CR - Total	63.9%	61.3%	64.8%	63.1%	59.4%	58.9%
Region 3 - LBE - CR - Boys	65.9%	66.3%	67.1%	69.7%	67.2%	73.8%
Region 3 - LBE - CR - Girls	71.3%	64.8%	62.7%	66.4%	61.9%	67.2%
Region 3 - LBE - CR - Total	68.7%	65.6%	64.9%	68.1%	64.5%	70.4%
Region 4						
Jarra Central						
- LBE - CR - Boys	59.1%	54.5%	43.7%	39.1%	70.1%	45.3%
- LBE - CR - Girls	68.9%	54.4%	43.3%	51.1%	66.7%	71.9%
- LBE - CR - Total	64.0%	54.5%	43.5%	45.2%	68.4%	58.9%
Jarra East						
- LBE - CR - Boys	57.4%	42.8%	54.9%	53.9%	56.8%	52.9%
- LBE - CR - Girls	66.0%	51.9%	48.9%	61.8%	51.3%	59.1%
- LBE - CR - Total	61.7%	47.4%	51.9%	57.9%	54.0%	56.1%
Jarra West						
- LBE - CR - Boys	58.1%	48.7%	52.6%	58.8%	66.9%	60.6%
- LBE - CR - Girls	54.7%	44.1%	50.5%	66.1%	69.6%	66.6%
- LBE - CR - Total	56.4%	46.4%	51.6%	62.5%	68.3%	63.7%
Kiang Central						
- LBE - CR - Boys	101.7%	78.2%	87.5%	73.6%	95.1%	78.9%
- LBE - CR - Girls	84.4%	80.5%	79.8%	70.4%	75.4%	81.9%
- LBE - CR - Total	92.9%	79.3%	83.6%	72.0%	85.1%	80.4%

LBE, Historical Trend - Completion Rate (CR)

Region / District (Pop. Census 2003)	2010	2011	2012	2013	2014	2015
Kiang East						
- LBE - CR - Boys	102.3%	97.7%	112.8%	112.9%	89.3%	82.9%
- LBE - CR - Girls	64.8%	113.3%	97.8%	102.3%	85.1%	78.8%
- LBE - CR - Total	83.2%	105.6%	105.1%	107.5%	87.1%	80.8%
Kiang West						
- LBE - CR - Boys	83.5%	91.3%	91.8%	102.6%	106.0%	85.5%
- LBE - CR - Girls	93.7%	75.6%	81.3%	84.6%	92.1%	90.5%
- LBE - CR - Total	88.7%	83.4%	86.4%	93.5%	98.9%	88.1%
Region 4 - LBE - CR - Boys	71.9%	64.2%	69.1%	71.2%	78.0%	66.7%
Region 4 - LBE - CR - Girls	70.4%	62.7%	63.0%	71.2%	72.2%	73.0%
Region 4 - LBE - CR - Total	71.1%	63.4%	66.0%	71.2%	75.1%	69.9%
Region 5						
Fulladu West						
- LBE - CR - Boys	36.9%	36.8%	31.9%	32.0%	34.1%	31.5%
- LBE - CR - Girls	45.4%	40.5%	40.2%	41.9%	45.2%	42.0%
- LBE - CR - Total	41.2%	38.7%	36.1%	37.1%	39.7%	36.8%
Jangjangbureh						
- LBE - CR - Boys	79.5%	107.9%	107.9%	128.9%	78.9%	89.5%
- LBE - CR - Girls	72.5%	85.0%	102.5%	110.3%	107.7%	66.7%
- LBE - CR - Total	75.9%	96.2%	105.1%	119.5%	93.5%	77.9%
Lower Saloum						
- LBE - CR - Boys	54.5%	57.8%	37.6%	45.5%	48.2%	48.8%
- LBE - CR - Girls	79.6%	66.5%	53.4%	60.7%	65.1%	65.1%
- LBE - CR - Total	67.2%	62.2%	45.7%	53.2%	56.8%	57.1%

LBE, Historical Trend - Completion Rate (CR)

Region / District (Pop. Census 2003)	2010	2011	2012	2013	2014	2015
Niamina Dankunku						
- LBE - CR - Boys	57.5%	59.5%	50.0%	39.0%	72.0%	44.6%
- LBE - CR - Girls	63.4%	66.7%	55.0%	63.3%	74.4%	92.1%
- LBE - CR - Total	60.5%	63.1%	52.5%	51.3%	73.2%	68.7%
Niamina East						
- LBE - CR - Boys	35.3%	32.3%	28.1%	27.5%	28.7%	29.6%
- LBE - CR - Girls	45.2%	42.0%	38.2%	32.0%	32.2%	34.9%
- LBE - CR - Total	40.3%	37.2%	33.2%	29.8%	30.5%	32.3%
Niamina West						
- LBE - CR - Boys	50.0%	38.3%	51.6%	41.7%	44.3%	46.4%
- LBE - CR - Girls	66.7%	53.6%	52.0%	63.6%	79.0%	71.3%
- LBE - CR - Total	58.4%	46.1%	51.8%	52.8%	61.9%	59.1%
Niani						
- LBE - CR - Boys	35.9%	46.4%	43.5%	38.7%	35.3%	37.6%
- LBE - CR - Girls	45.1%	49.1%	55.6%	49.5%	54.9%	56.6%
- LBE - CR - Total	40.6%	47.8%	49.6%	44.2%	45.3%	47.3%
Nianija						
- LBE - CR - Boys	19.3%	19.2%	16.8%	26.9%	19.1%	16.8%
- LBE - CR - Girls	28.6%	31.9%	24.1%	35.8%	35.2%	26.3%
- LBE - CR - Total	24.0%	25.6%	20.5%	31.5%	27.3%	21.6%
Sami						
- LBE - CR - Boys	38.1%	37.3%	41.9%	38.0%	35.7%	36.9%
- LBE - CR - Girls	51.4%	47.7%	48.4%	50.4%	50.0%	54.0%
- LBE - CR - Total	44.9%	42.6%	45.2%	44.3%	43.0%	45.6%

LBE, Historical Trend - Completion Rate (CR)

Region / District (Pop. Census 2003)	2010	2011	2012	2013	2014	2015
Upper Saloum						
- LBE - CR - Boys	23.6%	19.4%	15.8%	20.5%	18.1%	18.3%
- LBE - CR - Girls	40.2%	32.4%	27.4%	36.4%	24.9%	29.4%
- LBE - CR - Total	32.0%	26.0%	21.7%	28.6%	21.6%	23.9%
Region 5 - LBE - CR - Boys	37.4%	38.0%	34.2%	34.1%	34.3%	33.0%
Region 5 - LBE - CR - Girls	48.2%	44.5%	43.1%	44.9%	46.8%	45.8%
Region 5 - LBE - CR - Total	42.9%	41.3%	38.7%	39.6%	40.7%	39.5%
Region 6						
Fulladu East						
- LBE - CR - Boys	53.8%	46.0%	49.8%	50.0%	58.5%	57.3%
- LBE - CR - Girls	45.1%	37.4%	40.7%	44.1%	49.6%	49.7%
- LBE - CR - Total	49.4%	41.6%	45.2%	47.0%	54.0%	53.4%
Kantora						
- LBE - CR - Boys	54.5%	52.8%	54.8%	50.5%	55.4%	55.8%
- LBE - CR - Girls	34.3%	25.1%	30.5%	33.1%	39.2%	43.2%
- LBE - CR - Total	44.3%	38.7%	42.4%	41.7%	47.2%	49.4%
Sandu						
- LBE - CR - Boys	55.3%	50.5%	52.1%	56.6%	60.4%	53.9%
- LBE - CR - Girls	45.7%	46.4%	41.5%	49.2%	51.1%	52.7%
- LBE - CR - Total	50.4%	48.5%	46.7%	52.8%	55.7%	53.3%
Wuli						
- LBE - CR - Boys	55.9%	60.1%	74.8%	58.7%	59.6%	65.5%
- LBE - CR - Girls	51.1%	45.0%	51.1%	48.1%	54.1%	50.8%
- LBE - CR - Total	53.4%	52.4%	62.8%	53.3%	56.8%	58.0%

LBE, Historical Trend - Completion Rate (CR)

Region / District (Pop. Census 2003)	2010	2011	2012	2013	2014	2015
Region 6 - LBE - CR - Boys	54.5%	50.4%	55.7%	52.4%	58.4%	58.3%
Region 6 - LBE - CR - Girls	44.4%	37.7%	41.0%	43.5%	48.8%	49.1%
Region 6 - LBE - CR - Total	49.4%	43.9%	48.3%	47.9%	53.5%	53.6%
Total - LBE - CR - Boys	73.3%	71.2%	73.8%	73.3%	73.3%	72.8%
Total - LBE - CR - Girls	73.9%	70.5%	71.1%	73.4%	73.6%	74.4%
Total - LBE - CR - Total	73.6%	70.9%	72.4%	73.4%	73.4%	73.6%

III.2 LBE, 2015 - Summary Education Statistics

III.2.1 LBE, 2015 – Global Figures

III.2.1.1 LBE, 2015 - Global Figures - National Level

LBE, 2015 - Global Figures - National Level

Local Management	LBE Schools	Perm. Classrooms	Total Seats	Total Desks	Total Classes	Total Enrolment	Total Girls	Total Repeaters	Total Teachers	Qualified Teachers
Public										
Government	462	3,611	99,004	89,644	5,043	189,142	98,577	10,592	5,105	4,885
Grant-Aided	36	368	11,963	11,482	463	20,714	10,819	468	453	369
Total Public	**498**	**3,979**	**110,967**	**101,126**	**5,506**	**209,856**	**109,396**	**11,060**	**5,558**	**5,254**
Private										
Private-Conv.	144	971	25,826	22,672	933	26,456	13,879	523	1,101	875
Madrassa	286	1,430	30,607	26,583	1,764	57,191	27,045	3,960	1,243	652
Total Private	**430**	**2,401**	**56,433**	**49,255**	**2,697**	**83,647**	**40,924**	**4,483**	**2,344**	**1,527**
National - Total	**928**	**6,380**	**167,400**	**150,381**	**8,203**	**293,503**	**150,320**	**15,543**	**7,902**	**6,781**

III.2.1.2 LBE, 2015 - Global Figures - Regional Level

LBE, 2015 - Global Figures - Regional Level

Region / Local Management	LBE Schools	Perm. Classrooms	Total Seats	Total Desks	Total Classes	Total Enrolment	Total Girls	Total Repeaters	Total Teachers	Qualified Teachers
Region 1										
Public	**28**	**656**	**23,637**	**22,010**	**961**	**45,599**	**24,036**	**402**	**1,158**	**1,117**
Government	21	543	19,009	17,409	820	38,356	20,115	376	987	972
Grant-Aided	7	113	4,628	4,601	141	7,243	3,921	26	171	145
Private	**102**	**795**	**19,564**	**17,702**	**757**	**21,990**	**11,488**	**478**	**812**	**620**
Private-Conv.	70	562	13,929	12,756	526	13,969	7,522	165	627	493
Madrassa	32	233	5,635	4,946	231	8,021	3,966	313	185	127
Region 1 - Total	**130**	**1,451**	**43,201**	**39,712**	**1,718**	**67,589**	**35,524**	**880**	**1,970**	**1,737**
Region 2										
Public	**104**	**1,197**	**40,345**	**34,750**	**1,827**	**79,816**	**41,414**	**3,868**	**2,056**	**1,942**
Government	85	1,020	35,150	30,011	1,606	70,463	36,630	3,518	1,850	1,769
Grant-Aided	19	177	5,195	4,739	221	9,353	4,784	350	206	173
Private	**177**	**871**	**21,327**	**17,861**	**1,034**	**31,842**	**15,115**	**1,360**	**937**	**645**
Private-Conv.	68	370	10,532	8,753	367	11,216	5,835	275	434	352
Madrassa	109	501	10,795	9,108	667	20,626	9,280	1,085	503	293
Region 2 - Total	**281**	**2,068**	**61,672**	**52,611**	**2,861**	**111,658**	**56,529**	**5,228**	**2,993**	**2,587**
Region 3										
Public	**103**	**619**	**14,742**	**13,878**	**789**	**26,691**	**13,416**	**1,924**	**773**	**733**
Government	99	603	14,033	13,167	760	25,385	12,740	1,890	757	723
Grant-Aided	4	16	709	711	29	1,306	676	34	16	10
Private	**48**	**231**	**4,897**	**4,276**	**295**	**8,275**	**3,906**	**747**	**177**	**78**
Private-Conv.	4	29	1,063	993	31	969	366	68	27	19
Madrassa	44	202	3,834	3,283	264	7,306	3,540	679	150	59
Region 3 - Total	**151**	**850**	**19,639**	**18,154**	**1,084**	**34,966**	**17,322**	**2,671**	**950**	**811**

LBE, 2015 - Global Figures - Regional Level

Region / Local Management	LBE Schools	Perm. Classrooms	Total Seats	Total Desks	Total Classes	Total Enrolment	Total Girls	Total Repeaters	Total Teachers	Qualified Teachers
Region 4										
Public	**61**	**349**	**8,732**	**8,292**	**436**	**12,221**	**6,339**	**1,208**	**410**	**404**
Government	61	349	8,732	8,292	436	12,221	6,339	1,208	410	404
Grant-Aided	0	0	0	0	0	0	0	0	0	0
Private	**22**	**80**	**1,467**	**1,292**	**121**	**2,611**	**1,285**	**169**	**91**	**62**
Private-Conv.	1	4	71	53	3	71	41	5	6	4
Madrassa	21	76	1,396	1,239	118	2,540	1,244	164	85	58
Region 4 - Total	**83**	**429**	**10,199**	**9,584**	**557**	**14,832**	**7,624**	**1,377**	**501**	**466**
Region 5										
Public	**116**	**652**	**12,011**	**11,254**	**828**	**23,968**	**13,511**	**2,000**	**703**	**654**
Government	114	632	11,599	10,842	813	23,464	13,220	1,950	686	640
Grant-Aided	2	20	412	412	15	504	291	50	17	14
Private	**23**	**98**	**1,673**	**1,024**	**128**	**4,159**	**2,109**	**450**	**79**	**38**
Madrassa	23	98	1,673	1,024	128	4,159	2,109	450	79	38
Region 5 - Total	**139**	**750**	**13,684**	**12,278**	**956**	**28,127**	**15,620**	**2,450**	**782**	**692**
Region 6										
Public	**86**	**506**	**11,500**	**10,942**	**665**	**21,561**	**10,680**	**1,658**	**458**	**404**
Government	82	464	10,481	9,923	608	19,253	9,533	1,650	415	377
Grant-Aided	4	42	1,019	1,019	57	2,308	1,147	8	43	27
Private	**58**	**326**	**7,505**	**7,100**	**362**	**14,770**	**7,021**	**1,279**	**248**	**84**
Private-Conv.	1	6	231	117	6	231	115	10	7	7
Madrassa	57	320	7,274	6,983	356	14,539	6,906	1,269	241	77
Region 6 - Total	**144**	**832**	**19,005**	**18,042**	**1,027**	**36,331**	**17,701**	**2,937**	**706**	**488**

III.2.2 LBE, 2015 – Main School Statistics

III.2.2.1 LBE, 2015 - Main Statistics - School Indicators - National Level

LBE, 2015 - Main Statistics - School Indicators - National Level

Local Management	LBE: Enr/Sch	LBE: Enr/Clrm	LBE: Enr/Class	LBE: Enr/Seat	LBE: Enr/Desk	LBE: %QT	LBE: PTR	LBE: PqTR	LBE: %Girls	LBE: %Rep
Public										
Government	409	52	38	1.9	2.1	95.7%	37	39	52.1%	5.6%
Grant-Aided	575	56	45	1.7	1.8	81.5%	46	56	52.2%	2.3%
Total Public	**421**	**53**	**38**	**1.9**	**2.1**	**94.5%**	**38**	**40**	**52.1%**	**5.3%**
Private										
Private-Conv.	184	27	28	1.0	1.2	79.5%	24	30	52.5%	2.0%
Madrassa	200	40	32	1.9	2.2	52.5%	46	88	47.3%	6.9%
Total Private	**195**	**35**	**31**	**1.5**	**1.7**	**65.1%**	**36**	**55**	**48.9%**	**5.4%**
Total - National	**316**	**46**	**36**	**1.8**	**2.0**	**85.8%**	**37**	**43**	**51.2%**	**5.3%**

III.2.2.2 LBE, 2015 - Main Statistics - School Indicators - Regional Level

LBE, 2015 - Main Statistics - School Indicators - Regional Level

Region / Local Management	LBE: Enr/Sch	LBE: Enr/Clrm	LBE: Enr/Class	LBE: Enr/Seat	LBE: Enr/Desk	LBE: %QT	LBE: PTR	LBE: PqTR	LBE: %Girls	LBE: %Rep
Region 1										
Public	**1,629**	**70**	**47**	**1.9**	**2.1**	**96.5%**	**39**	**41**	**52.7%**	**0.9%**
Government	1,826	71	47	2.0	2.2	98.5%	39	39	52.4%	1.0%
Grant-Aided	1,035	64	51	1.6	1.6	84.8%	42	50	54.1%	0.4%
Private	**216**	**28**	**29**	**1.1**	**1.2**	**76.4%**	**27**	**35**	**52.2%**	**2.2%**
Private-Conv.	200	25	27	1.0	1.1	78.6%	22	28	53.8%	1.2%
Madrassa	251	34	35	1.4	1.6	68.6%	43	63	49.4%	3.9%
Region 1 - Total	**520**	**47**	**39**	**1.6**	**1.7**	**88.2%**	**34**	**39**	**52.6%**	**1.3%**
Region 2										
Public	**767**	**67**	**44**	**2.0**	**2.3**	**94.5%**	**39**	**41**	**51.9%**	**4.8%**
Government	829	69	44	2.0	2.3	95.6%	38	40	52.0%	5.0%
Grant-Aided	492	53	42	1.8	2.0	84.0%	45	54	51.1%	3.7%
Private	**180**	**37**	**31**	**1.5**	**1.8**	**68.8%**	**34**	**49**	**47.5%**	**4.3%**
Private-Conv.	165	30	31	1.1	1.3	81.1%	26	32	52.0%	2.5%
Madrassa	189	41	31	1.9	2.3	58.3%	41	70	45.0%	5.3%
Region 2 - Total	**397**	**54**	**39**	**1.8**	**2.1**	**86.4%**	**37**	**43**	**50.6%**	**4.7%**
Region 3										
Public	**259**	**43**	**34**	**1.8**	**1.9**	**94.8%**	**35**	**36**	**50.3%**	**7.2%**
Government	256	42	33	1.8	1.9	95.5%	34	35	50.2%	7.4%
Grant-Aided	327	82	45	1.8	1.8	62.5%	82	131	51.8%	2.6%
Private	**172**	**36**	**28**	**1.7**	**1.9**	**44.1%**	**47**	**106**	**47.2%**	**9.0%**
Private-Conv.	242	33	31	0.9	1.0	70.4%	36	51	37.8%	7.0%
Madrassa	166	36	28	1.9	2.2	39.3%	49	124	48.5%	9.3%
Region 3 - Total	**232**	**41**	**32**	**1.8**	**1.9**	**85.4%**	**37**	**43**	**49.5%**	**7.6%**

LBE, 2015 - Main Statistics - School Indicators - Regional Level

Region / Local Management	LBE: Enr/Sch	LBE: Enr/Clrm	LBE: Enr/Class	LBE: Enr/Seat	LBE: Enr/Desk	LBE: %QT	LBE: PTR	LBE: PqTR	LBE: %Girls	LBE: %Rep
Region 4										
Public	**200**	**35**	**28**	**1.4**	**1.5**	**98.5%**	**30**	**30**	**51.9%**	**9.9%**
Government	200	35	28	1.4	1.5	98.5%	30	30	51.9%	9.9%
Grant-Aided	...	...	...	...	...	...	...	...	...	...
Private	**119**	**33**	**22**	**1.8**	**2.0**	**68.1%**	**29**	**42**	**49.2%**	**6.5%**
Private-Conv.	71	18	24	1.0	1.3	66.7%	12	18	57.7%	7.0%
Madrassa	121	33	22	1.8	2.1	68.2%	30	44	49.0%	6.5%
Region 4 - Total	**179**	**35**	**27**	**1.5**	**1.5**	**93.0%**	**30**	**32**	**51.4%**	**9.3%**
Region 5										
Public	**207**	**37**	**29**	**2.0**	**2.1**	**93.0%**	**34**	**37**	**56.4%**	**8.3%**
Government	206	37	29	2.0	2.2	93.3%	34	37	56.3%	8.3%
Grant-Aided	252	25	34	1.2	1.2	82.4%	30	36	57.7%	9.9%
Private	**181**	**42**	**32**	**2.5**	**4.1**	**48.1%**	**53**	**109**	**50.7%**	**10.8%**
Madrassa	181	42	32	2.5	4.1	48.1%	53	109	50.7%	10.8%
Region 5 - Total	**202**	**38**	**29**	**2.1**	**2.3**	**88.5%**	**36**	**41**	**55.5%**	**8.7%**
Region 6										
Public	**251**	**43**	**32**	**1.9**	**2.0**	**88.2%**	**47**	**53**	**49.5%**	**7.7%**
Government	235	41	32	1.8	1.9	90.8%	46	51	49.5%	8.6%
Grant-Aided	577	55	40	2.3	2.3	62.8%	54	85	49.7%	0.3%
Private	**255**	**45**	**41**	**2.0**	**2.1**	**33.9%**	**60**	**176**	**47.5%**	**8.7%**
Private-Conv.	231	39	39	1.0	2.0	100.0%	33	33	49.8%	4.3%
Madrassa	255	45	41	2.0	2.1	32.0%	60	189	47.5%	8.7%
Region 6 - Total	**252**	**44**	**35**	**1.9**	**2.0**	**69.1%**	**51**	**74**	**48.7%**	**8.1%**

III.2.3 LBE, 2015 – Main Edudation Indicators

III.2.3.1 LBE, 2015 - Gross Intake Rate (GIR)

LBE, 2015 - Gross Intake Rate (GIR)

Region / District (Pop. Census 2003)	Gr.1-Intake Boys	Gr1-Intake Girls	Gr1-Intake Total	Pop. 7yrs Boys	Pop. 7yrs Girls	Pop. 7yrs Total	LBE-GIR Boys	LBE-GIR Girls	LBE-GIR Total	LBE-GIR GPI
Region 1										
Banjul City Council	417	435	852	269	295	564	155.0%	147.5%	151.1%	0.95
Kanifing Municipal Council	5,989	6,434	12,423	4,813	5,407	10,220	124.4%	119.0%	121.6%	0.96
Region 1 - Total	**6,406**	**6,869**	**13,275**	**5,082**	**5,702**	**10,784**	**126.1%**	**120.5%**	**123.1%**	**0.96**
Region 2										
Foni Bintang Karanai	445	374	819	315	290	605	141.3%	129.0%	135.4%	0.91
Foni Bondali	217	231	448	135	121	256	160.7%	190.9%	175.0%	1.19
Foni Brefet	346	293	639	237	222	459	146.0%	132.0%	139.2%	0.90
Foni Jarrol	133	154	287	140	132	272	95.0%	116.7%	105.5%	1.23
Foni Kansala	286	296	582	220	207	427	130.0%	143.0%	136.3%	1.10
Kombo Central	2,650	2,877	5,527	1,557	1,617	3,174	170.2%	177.9%	174.1%	1.05
Kombo East	850	826	1,676	604	568	1,172	140.7%	145.4%	143.0%	1.03
Kombo North	4,740	5,028	9,768	2,880	3,060	5,940	164.6%	164.3%	164.4%	1.00
Kombo South	2,200	2,216	4,416	1,210	1,205	2,415	181.8%	183.9%	182.9%	1.01
Region 2 - Total	**11,867**	**12,295**	**24,162**	**7,298**	**7,422**	**14,720**	**162.6%**	**165.7%**	**164.1%**	**1.02**
Region 3										
Central Baddibou	333	367	700	339	312	651	98.2%	117.6%	107.5%	1.20
Jokadu	355	387	742	391	383	774	90.8%	101.0%	95.9%	1.11
Lower Baddibou	359	340	699	336	322	658	106.8%	105.6%	106.2%	0.99
Lower Niumi	1,162	1,279	2,441	883	894	1,777	131.6%	143.1%	137.4%	1.09
Upper Baddibou	886	868	1,754	1,068	1,089	2,157	83.0%	79.7%	81.3%	0.96
Upper Niumi	536	489	1,025	606	512	1,118	88.4%	95.5%	91.7%	1.08
Region 3 - Total	**3,631**	**3,730**	**7,361**	**3,623**	**3,512**	**7,135**	**100.2%**	**106.2%**	**103.2%**	**1.06**

LBE, 2015 - Gross Intake Rate (GIR)

Region / District (Pop. Census 2003)	Gr.1-Intake Boys	Gr1-Intake Girls	Gr1-Intake Total	Pop. 7yrs Boys	Pop. 7yrs Girls	Pop. 7yrs Total	LBE-GIR Boys	LBE-GIR Girls	LBE-GIR Total	LBE-GIR GPI
Region 4										
Jarra Central	157	98	255	129	129	258	121.7%	76.0%	98.8%	0.62
Jarra East	239	273	512	283	263	546	84.5%	103.8%	93.8%	1.23
Jarra West	470	539	1,009	475	487	962	98.9%	110.7%	104.9%	1.12
Kiang Central	159	170	329	166	169	335	95.8%	100.6%	98.2%	1.05
Kiang East	100	104	204	143	127	270	69.9%	81.9%	75.6%	1.17
Kiang West	352	298	650	337	328	665	104.5%	90.9%	97.7%	0.87
Region 4 - Total	**1,477**	**1,482**	**2,959**	**1,533**	**1,503**	**3,036**	**96.3%**	**98.6%**	**97.5%**	**1.02**
Region 5										
Fulladu West	1,381	1,603	2,984	1,493	1,522	3,015	92.5%	105.3%	99.0%	1.14
Jangjangbureh	35	44	79	53	69	122	66.0%	63.8%	64.8%	0.97
Lower Saloum	115	198	313	275	277	552	41.8%	71.5%	56.7%	1.71
Niamina Dankunku	43	86	129	115	128	243	37.4%	67.2%	53.1%	1.80
Niamina East	276	343	619	389	386	775	71.0%	88.9%	79.9%	1.25
Niamina West	105	111	216	130	130	260	80.8%	85.4%	83.1%	1.06
Niani	491	490	981	458	450	908	107.2%	108.9%	108.0%	1.02
Nianija	95	139	234	174	173	347	54.6%	80.3%	67.4%	1.47
Sami	266	325	591	398	411	809	66.8%	79.1%	73.1%	1.18
Upper Saloum	127	212	339	292	302	594	43.5%	70.2%	57.1%	1.61
Region 5 - Total	**2,934**	**3,551**	**6,485**	**3,777**	**3,848**	**7,625**	**77.7%**	**92.3%**	**85.0%**	**1.19**
Region 6										
Fulladu East	2,526	2,423	4,949	2,030	2,005	4,035	124.4%	120.8%	122.7%	0.97
Kantora	822	720	1,542	671	653	1,324	122.5%	110.3%	116.5%	0.90
Sandu	429	400	829	376	369	745	114.1%	108.4%	111.3%	0.95
Wuli	874	929	1,803	719	727	1,446	121.6%	127.8%	124.7%	1.05
Region 6 - Total	**4,651**	**4,472**	**9,123**	**3,796**	**3,754**	**7,550**	**122.5%**	**119.1%**	**120.8%**	**0.97**
National - Total	**30,966**	**32,399**	**63,365**	**25,109**	**25,741**	**50,850**	**123.3%**	**125.9%**	**124.6%**	**1.02**

III.2.3.2 LBE, 2015 - Gross Enrolment Rate (GER)

LBE, 2015 - Gross Enrolment Rate (GER)

Region / District (Pop. Census 2003)	LBE-Boys Enrolled	LBE-Girls Enrolled	LBE-Total Enrolled	Pop. Boys [7-12] yrs	Pop. Girls [7-12] yrs	Pop. Total [7-12] yrs	LBE-GER Boys	LBE-GER Girls	LBE-GER Total	LBE-GER GPI
Region 1										
Banjul City Council	2,268	2,382	4,650	1,786	1,921	3,707	127.0%	124.0%	125.4%	0.98
Kanifing Municipal Council	29,797	33,142	62,939	27,046	29,738	56,784	110.2%	111.4%	110.8%	1.01
Region 1 - Total	**32,065**	**35,524**	**67,589**	**28,832**	**31,659**	**60,491**	**111.2%**	**112.2%**	**111.7%**	**1.01**
Region 2										
Foni Bintang Karanai	2,108	1,809	3,917	1,941	1,735	3,676	108.6%	104.3%	106.6%	0.96
Foni Bondali	777	731	1,508	893	779	1,672	87.0%	93.8%	90.2%	1.08
Foni Brefet	1,681	1,638	3,319	1,299	1,194	2,493	129.4%	137.2%	133.1%	1.06
Foni Jarrol	705	716	1,421	678	625	1,303	104.0%	114.6%	109.1%	1.10
Foni Kansala	1,384	1,453	2,837	1,258	1,150	2,408	110.0%	126.3%	117.8%	1.15
Kombo Central	12,355	12,650	25,005	10,161	10,316	20,477	121.6%	122.6%	122.1%	1.01
Kombo East	4,096	3,863	7,959	3,565	3,259	6,824	114.9%	118.5%	116.6%	1.03
Kombo North	21,585	23,158	44,743	22,473	23,295	45,768	96.0%	99.4%	97.8%	1.04
Kombo South	10,438	10,511	20,949	8,088	7,863	15,951	129.1%	133.7%	131.3%	1.04
Region 2 - Total	**55,129**	**56,529**	**111,658**	**50,356**	**50,216**	**100,572**	**109.5%**	**112.6%**	**111.0%**	**1.03**
Region 3										
Central Baddibou	1,716	1,706	3,422	1,360	1,212	2,572	126.2%	140.8%	133.0%	1.12
Jokadu	1,931	1,888	3,819	2,184	2,089	4,273	88.4%	90.4%	89.4%	1.02
Lower Baddibou	1,732	1,694	3,426	1,241	1,157	2,398	139.6%	146.4%	142.9%	1.05
Lower Niumi	5,138	5,136	10,274	4,841	4,783	9,624	106.1%	107.4%	106.8%	1.01
Upper Baddibou	4,475	4,478	8,953	4,226	4,204	8,430	105.9%	106.5%	106.2%	1.01
Upper Niumi	2,652	2,420	5,072	2,984	2,451	5,435	88.9%	98.7%	93.3%	1.11
Region 3 - Total	**17,644**	**17,322**	**34,966**	**16,836**	**15,896**	**32,732**	**104.8%**	**109.0%**	**106.8%**	**1.04**

LBE, 2015 - Gross Enrolment Rate (GER)

Region / District (Pop. Census 2003)	LBE-Boys Enrolled	LBE-Girls Enrolled	LBE-Total Enrolled	Pop. Boys [7-12] yrs	Pop. Girls [7-12] yrs	Pop. Total [7-12] yrs	LBE-GER Boys	LBE-GER Girls	LBE-GER Total	LBE-GER GPI
Region 4										
Jarra Central	600	578	1,178	561	547	1,108	107.0%	105.7%	106.3%	0.99
Jarra East	1,170	1,333	2,503	1,538	1,380	2,918	76.1%	96.6%	85.8%	1.27
Jarra West	2,256	2,586	4,842	2,448	2,452	4,900	92.2%	105.5%	98.8%	1.14
Kiang Central	858	921	1,779	790	789	1,579	108.6%	116.7%	112.7%	1.07
Kiang East	560	589	1,149	569	488	1,057	98.4%	120.7%	108.7%	1.23
Kiang West	1,764	1,617	3,381	1,554	1,463	3,017	113.5%	110.5%	112.1%	0.97
Region 4 - Total	**7,208**	**7,624**	**14,832**	**7,460**	**7,119**	**14,579**	**96.6%**	**107.1%**	**101.7%**	**1.11**
Region 5										
Fulladu West	5,727	6,974	12,701	9,545	9,503	19,048	60.0%	73.4%	66.7%	1.22
Jangjangbureh	247	254	501	232	253	485	106.5%	100.4%	103.3%	0.94
Lower Saloum	632	917	1,549	1,040	1,016	2,056	60.8%	90.3%	75.3%	1.49
Niamina Dankunku	280	413	693	451	497	948	62.1%	83.1%	73.1%	1.34
Niamina East	1,066	1,274	2,340	2,203	2,143	4,346	48.4%	59.4%	53.8%	1.23
Niamina West	480	581	1,061	641	614	1,255	74.9%	94.6%	84.5%	1.26
Niani	1,953	2,166	4,119	2,654	2,545	5,199	73.6%	85.1%	79.2%	1.16
Nianija	364	597	961	1,163	1,145	2,308	31.3%	52.1%	41.6%	1.67
Sami	1,250	1,564	2,814	2,242	2,264	4,506	55.8%	69.1%	62.5%	1.24
Upper Saloum	508	880	1,388	1,620	1,627	3,247	31.4%	54.1%	42.7%	1.72
Region 5 - Total	**12,507**	**15,620**	**28,127**	**21,791**	**21,607**	**43,398**	**57.4%**	**72.3%**	**64.8%**	**1.26**
Region 6										
Fulladu East	10,103	9,908	20,011	10,303	9,925	20,228	98.1%	99.8%	98.9%	1.02
Kantora	3,352	2,729	6,081	3,373	3,205	6,578	99.4%	85.1%	92.4%	0.86
Sandu	1,542	1,484	3,026	2,027	1,933	3,960	76.1%	76.8%	76.4%	1.01
Wuli	3,633	3,580	7,213	3,715	3,672	7,387	97.8%	97.5%	97.6%	1.00
Region 6 - Total	**18,630**	**17,701**	**36,331**	**19,418**	**18,735**	**38,153**	**95.9%**	**94.5%**	**95.2%**	**0.98**
National - Total	**143,183**	**150,320**	**293,503**	**144,693**	**145,232**	**289,925**	**99.0%**	**103.5%**	**101.2%**	**1.05**

III.2.3.3 LBE, 2015 - Net Enrolment Rate (NER)

LBE, 2015 - Net Enrolment Rate (NER)

Region / District (Pop. Census 2003)	Enrol. Boys [7-12] yrs	Enrol. Girls [7-12] yrs	Enrol. Total [7-12] yrs	Pop. Boys [7-12] yrs	Pop. Girls [7-12] yrs	Pop. Total [7-12] yrs	LBE-NER Boys	LBE-NER Girls	LBE-NER Total	LBE-NER GPI
Region 1										
Banjul City Council	1,780	1,883	3,663	1,786	1,921	3,707	99.7%	98.0%	98.8%	0.98
Kanifing Municipal Council	24,343	27,774	52,117	27,046	29,738	56,784	90.0%	93.4%	91.8%	1.04
Region 1 - Total	**26,123**	**29,657**	**55,780**	**28,832**	**31,659**	**60,491**	**90.6%**	**93.7%**	**92.2%**	**1.03**
Region 2										
Foni Bintang Karanai	1,630	1,411	3,041	1,941	1,735	3,676	84.0%	81.3%	82.7%	0.97
Foni Bondali	509	528	1,037	893	779	1,672	57.0%	67.8%	62.0%	1.19
Foni Brefet	1,312	1,314	2,626	1,299	1,194	2,493	101.0%	110.1%	105.3%	1.09
Foni Jarrol	566	607	1,173	678	625	1,303	83.5%	97.1%	90.0%	1.16
Foni Kansala	1,039	1,133	2,172	1,258	1,150	2,408	82.6%	98.5%	90.2%	1.19
Kombo Central	10,121	10,444	20,565	10,161	10,316	20,477	99.6%	101.2%	100.4%	1.02
Kombo East	3,065	3,006	6,071	3,565	3,259	6,824	86.0%	92.2%	89.0%	1.07
Kombo North	17,451	19,237	36,688	22,473	23,295	45,768	77.7%	82.6%	80.2%	1.06
Kombo South	8,415	8,548	16,963	8,088	7,863	15,951	104.0%	108.7%	106.3%	1.04
Region 2 - Total	**44,108**	**46,228**	**90,336**	**50,356**	**50,216**	**100,572**	**87.6%**	**92.1%**	**89.8%**	**1.05**
Region 3										
Central Baddibou	1,284	1,235	2,519	1,360	1,212	2,572	94.4%	101.9%	97.9%	1.08
Jokadu	1,538	1,545	3,083	2,184	2,089	4,273	70.4%	74.0%	72.2%	1.05
Lower Baddibou	1,474	1,400	2,874	1,241	1,157	2,398	118.8%	121.0%	119.8%	1.02
Lower Niumi	4,011	4,229	8,240	4,841	4,783	9,624	82.9%	88.4%	85.6%	1.07
Upper Baddibou	3,635	3,765	7,400	4,226	4,204	8,430	86.0%	89.6%	87.8%	1.04
Upper Niumi	2,141	1,958	4,099	2,984	2,451	5,435	71.7%	79.9%	75.4%	1.11
Region 3 - Total	**14,083**	**14,132**	**28,215**	**16,836**	**15,896**	**32,732**	**83.6%**	**88.9%**	**86.2%**	**1.06**

LBE, 2015 - Net Enrolment Rate (NER)

Region / District (Pop. Census 2003)	Enrol. Boys [7-12] yrs	Enrol. Girls [7-12] yrs	Enrol. Total [7-12] yrs	Pop. Boys [7-12] yrs	Pop. Girls [7-12] yrs	Pop. Total [7-12] yrs	LBE-NER Boys	LBE-NER Girls	LBE-NER Total	LBE-NER GPI
Region 4										
Jarra Central	426	421	847	561	547	1,108	75.9%	77.0%	76.4%	1.01
Jarra East	917	1,050	1,967	1,538	1,380	2,918	59.6%	76.1%	67.4%	1.28
Jarra West	1,863	2,148	4,011	2,448	2,452	4,900	76.1%	87.6%	81.9%	1.15
Kiang Central	680	761	1,441	790	789	1,579	86.1%	96.5%	91.3%	1.12
Kiang East	446	448	894	569	488	1,057	78.4%	91.8%	84.6%	1.17
Kiang West	1,376	1,277	2,653	1,554	1,463	3,017	88.5%	87.3%	87.9%	0.99
Region 4 - Total	**5,708**	**6,105**	**11,813**	**7,460**	**7,119**	**14,579**	**76.5%**	**85.8%**	**81.0%**	**1.12**
Region 5										
Fulladu West	4,810	5,901	10,711	9,545	9,503	19,048	50.4%	62.1%	56.2%	1.23
Jangjangbureh	218	227	445	232	253	485	94.0%	89.7%	91.8%	0.95
Lower Saloum	564	819	1,383	1,040	1,016	2,056	54.2%	80.6%	67.3%	1.49
Niamina Dankunku	226	321	547	451	497	948	50.1%	64.6%	57.7%	1.29
Niamina East	829	1,031	1,860	2,203	2,143	4,346	37.6%	48.1%	42.8%	1.28
Niamina West	408	506	914	641	614	1,255	63.7%	82.4%	72.8%	1.29
Niani	1,560	1,743	3,303	2,654	2,545	5,199	58.8%	68.5%	63.5%	1.17
Nianija	319	520	839	1,163	1,145	2,308	27.4%	45.4%	36.4%	1.66
Sami	1,000	1,305	2,305	2,242	2,264	4,506	44.6%	57.6%	51.2%	1.29
Upper Saloum	396	737	1,133	1,620	1,627	3,247	24.4%	45.3%	34.9%	1.85
Region 5 - Total	**10,330**	**13,110**	**23,440**	**21,791**	**21,607**	**43,398**	**47.4%**	**60.7%**	**54.0%**	**1.28**
Region 6										
Fulladu East	7,603	7,641	15,244	10,303	9,925	20,228	73.8%	77.0%	75.4%	1.04
Kantora	2,643	2,221	4,864	3,373	3,205	6,578	78.4%	69.3%	73.9%	0.88
Sandu	1,167	1,178	2,345	2,027	1,933	3,960	57.6%	60.9%	59.2%	1.06
Wuli	2,736	2,704	5,440	3,715	3,672	7,387	73.6%	73.6%	73.6%	1.00
Region 6 - Total	**14,149**	**13,744**	**27,893**	**19,418**	**18,735**	**38,153**	**72.9%**	**73.4%**	**73.1%**	**1.01**
National - Total	**114,501**	**122,976**	**237,477**	**144,693**	**145,232**	**289,925**	**79.1%**	**84.7%**	**81.9%**	**1.07**

III.2.3.4 LBE, 2015 - Completion Rate (CR)

LBE, 2015 - Completion Rate (CR)

Region / District (Pop. Census 2003)	Gr6-Boys Entrants	Gr6-Girls Entrants	Gr6-Total Entrants	Pop. Boys 12 Yrs Old	Pop. Girls 12 Yrs Old	Pop. Total 12 Yrs Old	LBE-CR Boys	LBE-CR Girls	LBE-CR Total	LBE-CR GPI
Region 1										
Banjul City Council	360	343	703	288	299	587	125.0%	114.7%	119.8%	0.92
Kanifing Municipal Council	4,125	4,615	8,740	4,414	4,576	8,990	93.5%	100.9%	97.2%	1.08
Region 1 - Total	**4,485**	**4,958**	**9,443**	**4,702**	**4,875**	**9,577**	**95.4%**	**101.7%**	**98.6%**	**1.07**
Region 2										
Foni Bintang Karanai	220	219	439	286	296	582	76.9%	74.0%	75.4%	0.96
Foni Bondali	57	59	116	130	135	265	43.8%	43.7%	43.8%	1.00
Foni Brefet	240	232	472	194	201	395	123.7%	115.4%	119.5%	0.93
Foni Jarrol	80	72	152	101	105	206	79.2%	68.6%	73.8%	0.87
Foni Kansala	192	208	400	187	194	381	102.7%	107.2%	105.0%	1.04
Kombo Central	1,597	1,510	3,107	1,592	1,650	3,242	100.3%	91.5%	95.8%	0.91
Kombo East	463	512	975	530	550	1,080	87.4%	93.1%	90.3%	1.07
Kombo North	2,369	2,637	5,006	3,558	3,688	7,246	66.6%	71.5%	69.1%	1.07
Kombo South	1,237	1,237	2,474	1,240	1,285	2,525	99.8%	96.3%	98.0%	0.96
Region 2 - Total	**6,455**	**6,686**	**13,141**	**7,818**	**8,104**	**15,922**	**82.6%**	**82.5%**	**82.5%**	**1.00**
Region 3										
Central Baddibou	126	144	270	200	207	407	63.0%	69.6%	66.3%	1.10
Jokadu	238	205	443	332	344	676	71.7%	59.6%	65.5%	0.83
Lower Baddibou	148	166	314	186	193	379	79.6%	86.0%	82.8%	1.08
Lower Niumi	621	577	1,198	748	775	1,523	83.0%	74.5%	78.7%	0.90
Upper Baddibou	457	460	917	655	679	1,334	69.8%	67.7%	68.7%	0.97
Upper Niumi	288	219	507	423	438	861	68.1%	50.0%	58.9%	0.73
Region 3 - Total	**1,878**	**1,771**	**3,649**	**2,544**	**2,636**	**5,180**	**73.8%**	**67.2%**	**70.4%**	**0.91**

LBE, 2015 - Completion Rate (CR)

Region / District (Pop. Census 2003)	Gr6-Boys Entrants	Gr6-Girls Entrants	Gr6-Total Entrants	Pop. Boys 12 Yrs Old	Pop. Girls 12 Yrs Old	Pop. Total 12 Yrs Old	LBE-CR Boys	LBE-CR Girls	LBE-CR Total	LBE-CR GPI
Region 4										
Jarra Central	39	64	103	86	89	175	45.3%	71.9%	58.9%	1.59
Jarra East	120	139	259	227	235	462	52.9%	59.1%	56.1%	1.12
Jarra West	231	263	494	381	395	776	60.6%	66.6%	63.7%	1.10
Kiang Central	97	104	201	123	127	250	78.9%	81.9%	80.4%	1.04
Kiang East	68	67	135	82	85	167	82.9%	78.8%	80.8%	0.95
Kiang West	201	220	421	235	243	478	85.5%	90.5%	88.1%	1.06
Region 4 - Total	**756**	**857**	**1,613**	**1,134**	**1,174**	**2,308**	**66.7%**	**73.0%**	**69.9%**	**1.09**
Region 5										
Fulladu West	467	644	1,111	1,481	1,535	3,016	31.5%	42.0%	36.8%	1.33
Jangjangbureh	34	26	60	38	39	77	89.5%	66.7%	77.9%	0.75
Lower Saloum	78	108	186	160	166	326	48.8%	65.1%	57.1%	1.33
Niamina Dankunku	33	70	103	74	76	150	44.6%	92.1%	68.7%	2.07
Niamina East	100	122	222	338	350	688	29.6%	34.9%	32.3%	1.18
Niamina West	45	72	117	97	101	198	46.4%	71.3%	59.1%	1.54
Niani	152	237	389	404	419	823	37.6%	56.6%	47.3%	1.50
Nianija	30	49	79	179	186	365	16.8%	26.3%	21.6%	1.57
Sami	129	196	325	350	363	713	36.9%	54.0%	45.6%	1.46
Upper Saloum	46	77	123	252	262	514	18.3%	29.4%	23.9%	1.61
Region 5 - Total	**1,114**	**1,601**	**2,715**	**3,373**	**3,497**	**6,870**	**33.0%**	**45.8%**	**39.5%**	**1.39**
Region 6										
Fulladu East	902	810	1,712	1,573	1,630	3,203	57.3%	49.7%	53.4%	0.87
Kantora	285	229	514	511	530	1,041	55.8%	43.2%	49.4%	0.77
Sandu	166	168	334	308	319	627	53.9%	52.7%	53.3%	0.98
Wuli	376	302	678	574	595	1,169	65.5%	50.8%	58.0%	0.77
Region 6 - Total	**1,729**	**1,509**	**3,238**	**2,966**	**3,074**	**6,040**	**58.3%**	**49.1%**	**53.6%**	**0.84**
National - Total	**16,417**	**17,382**	**33,799**	**22,537**	**23,360**	**45,897**	**72.8%**	**74.4%**	**73.6%**	**1.02**

III.3 LBE, 2015 - Schools Providing LBE Education (LBS & BCS)

III.3.1.1 LBE, 2015 - Number of Schools (LBS & BCS) Providing LBE Education

LBE, 2015 - Number of Schools (LBS & BCS) Providing LBE Education

Region / District	Public				Public - Total	Private				Private - Total	National - Total
	Government		Grant-Aided			Private-Conv.		Madrassa			
	LBS	BCS	LBS	BCS		LBS	BCS	LBS	BCS		
Region 1											
Banjul	5	...	...	1	6	3	...	1	1	5	**11**
Kanifing	16	...	5	1	22	63	4	9	21	97	**119**
Region 1 - Total	**21**	**...**	**5**	**2**	**28**	**66**	**4**	**10**	**22**	**102**	**130**
Region 2											
Foni Berefet	3	1	...	1	5	1	...	4	3	8	**13**
Foni Bintang Karanai	7	2	1	...	10	2	...	6	2	10	**20**
Foni Bondali	2	2	1	...	5	...	...	3	1	4	**9**
Foni Jarrol	2	1	...	1	4	...	...	3	...	3	**7**
Foni Kansala	2	2	1	2	7	...	...	...	1	1	**8**
Kombo Central	13	...	3	1	17	9	1	11	10	31	**48**
Kombo East	8	2	...	...	10	...	...	8	4	12	**22**
Kombo North	21	2	2	...	25	40	3	11	19	73	**98**
Kombo South	12	3	4	2	21	11	1	18	5	35	**56**
Region 2 - Total	**70**	**15**	**12**	**7**	**104**	**63**	**5**	**64**	**45**	**177**	**281**
Region 3											
Central Badibou	5	1	...	...	6	...	...	8	1	9	**15**
Jokadou	12	3	...	...	15	...	...	3	1	4	**19**
Lower Badibou	5	3	...	...	8	...	...	6	1	7	**15**
Lower Niumi	21	3	1	2	27	2	...	5	6	13	**40**
Sabach Sanjal	9	...	...	...	9	...	...	...	...	...	**9**
Upper Badibou	19	2	1	...	22	1	1	3	3	8	**30**
Upper Niumi	11	5	...	...	16	...	...	4	3	7	**23**
Region 3 - Total	**82**	**17**	**2**	**2**	**103**	**3**	**1**	**29**	**15**	**48**	**151**

LBE, 2015 - Number of Schools (LBS & BCS) Providing LBE Education

Region / District	Public				Public - Total	Private				Private - Total	National - Total
	Government		Grant-Aided			Private-Conv.		Madrassa			
	LBS	BCS	LBS	BCS		LBS	BCS	LBS	BCS		
Region 4											
Jarra Central	4	1	...	...	5	...	...	3	...	3	**8**
Jarra East	8	2	...	...	10	...	...	3	1	4	**14**
Jarra West	10	1	...	...	11	1	...	2	2	5	**16**
Kiang Central	10	2	...	...	12	...	...	1	1	2	**14**
Kiang East	6	...	...	...	6	...	...	...	1	1	**7**
Kiang West	15	2	...	...	17	...	...	3	4	7	**24**
Region 4 - Total	**53**	**8**	**...**	**...**	**61**	**1**	**...**	**12**	**9**	**22**	**83**
Region 5											
Janjanbureh	1	...	...	...	1	...	...	...	...	...	**1**
Lower Fuladu West	14	2	...	1	17	...	...	2	6	8	**25**
Lower Saloum	7	1	...	...	8	...	...	...	...	...	**8**
Niamina Dankunku	2	1	...	...	3	...	...	...	...	...	**3**
Niamina East	12	...	...	...	12	...	...	...	...	...	**12**
Niamina West	5	...	1	...	6	...	...	...	1	1	**7**
Niani	14	1	...	...	15	...	...	3	4	7	**22**
Nianija	4	1	...	...	5	...	...	...	...	...	**5**
Sami	14	3	...	...	17	...	...	2	1	3	**20**
Upper Fuladu West	18	4	...	...	22	...	...	3	1	4	**26**
Upper Saloum	10	...	...	...	10	...	...	...	...	...	**10**
Region 5 - Total	**101**	**13**	**1**	**1**	**116**	**...**	**...**	**10**	**13**	**23**	**139**

LBE, 2015 - Number of Schools (LBS & BCS) Providing LBE Education

Region / District	Public				Public - Total	Private				Private - Total	National - Total
	Government		Grant-Aided			Private-Conv.		Madrassa			
	LBS	BCS	LBS	BCS		LBS	BCS	LBS	BCS		
Region 6											
Basse	8	...	2	...	10	1	...	6	4	11	**21**
Jimara	13	4	...	...	17	...	...	2	6	8	**25**
Kantora	6	5	1	...	12	...	...	3	7	10	**22**
Sandu	9	3	...	...	12	...	...	5	2	7	**19**
Tumana	10	3	...	...	13	...	...	3	3	6	**19**
Wuli East	9	1	...	1	11	...	...	7	3	10	**21**
Wuli West	11	...	...	...	11	...	...	4	2	6	**17**
Region 6 - Total	**66**	**16**	**3**	**1**	**86**	**1**	**...**	**30**	**27**	**58**	**144**
National - Total	**393**	**69**	**23**	**13**	**498**	**134**	**10**	**155**	**131**	**430**	**928**

III.3.1.2 LBE, 2015 - Double-Shift & Multi-Grade Schools Providing LBE Education (LBS & BCS)

LBE, 2015 - Double-Shift & Multi-Grade Schools Providing LBE Education (LBS & BCS)

Region/ District	Public					Private					Total Number of Schools	Total Dbl. Shift Schools	Total % Dbl. Shift Schools	Total Multi-Grade Schools	Total % Multi Grade Schools
	Number of Schools	Dbl. Shift Schools	% Dbl. Shift Schools	Multi-Grade Schools	% Multi Grade Schools	Number of Schools	Dbl. Shift Schools	% Dbl. Shift Schools	Multi-Grade Schools	% Multi Grade Schools					
Region 1															
Banjul	6	...	0%	...	0%	5	...	0%	...	0%	11	...	0%	...	0%
Kanifing	22	18	82%	1	5%	97	15	15%	11	11%	119	33	28%	12	10%
Region 1 Total	**28**	**18**	**64%**	**1**	**4%**	**102**	**15**	**15%**	**11**	**11%**	**130**	**33**	**25%**	**12**	**9%**
Region 2															
Foni Berefet	5	2	40%	...	0%	8	...	0%	4	50%	13	2	15%	4	31%
Foni Bintang Karanai	10	5	50%	...	0%	10	...	0%	2	20%	20	5	25%	2	10%
Foni Bondali	5	2	40%	...	0%	4	2	50%	...	0%	9	4	44%	...	0%
Foni Jarrol	4	1	25%	...	0%	3	...	0%	...	0%	7	1	14%	...	0%
Foni Kansala	7	4	57%	...	0%	1	1	100%	...	0%	8	5	63%	...	0%
Kombo Central	17	9	53%	...	0%	31	5	16%	4	13%	48	14	29%	4	8%
Kombo East	10	8	80%	...	0%	12	1	8%	4	33%	22	9	41%	4	18%
Kombo North	25	21	84%	...	0%	73	12	16%	11	15%	98	33	34%	11	11%
Kombo South	21	16	76%	1	5%	35	8	23%	8	23%	56	24	43%	9	16%
Region 2 Total	**104**	**68**	**65%**	**1**	**1%**	**177**	**29**	**16%**	**33**	**19%**	**281**	**97**	**35%**	**34**	**12%**
Region 3															
Central Badibou	6	6	100%	...	0%	9	1	11%	3	33%	15	7	47%	3	20%
Jokadou	15	13	87%	1	7%	4	1	25%	2	50%	19	14	74%	3	16%
Lower Badibou	8	6	75%	...	0%	7	1	14%	2	29%	15	7	47%	2	13%
Lower Niumi	27	15	56%	3	11%	13	5	38%	2	15%	40	20	50%	5	13%
Sabach Sanjal	9	2	22%	1	11%	...	...	...	...	...	9	2	22%	1	11%
Upper Badibou	22	12	55%	8	36%	8	1	13%	2	25%	30	13	43%	10	33%
Upper Niumi	16	11	69%	1	6%	7	1	14%	1	14%	23	12	52%	2	9%
Region 3 Total	**103**	**65**	**63%**	**14**	**14%**	**48**	**10**	**21%**	**12**	**25%**	**151**	**75**	**50%**	**26**	**17%**

LBE, 2015 - Double-Shift & Multi-Grade Schools Providing LBE Education (LBS & BCS)

Region/ District	Public					Private					Total Number of Schools	Total Dbl. Shift Schools	Total % Dbl. Shift Schools	Total Multi-Grade Schools	Total % Multi Grade Schools
	Number of Schools	Dbl. Shift Schools	% Dbl. Shift Schools	Multi-Grade Schools	% Multi Grade Schools	Number of Schools	Dbl. Shift Schools	% Dbl. Shift Schools	Multi-Grade Schools	% Multi Grade Schools					
Region 4															
Jarra Central	5	1	20%	...	0%	3	...	0%	2	67%	8	1	13%	2	25%
Jarra East	10	3	30%	...	0%	4	...	0%	2	50%	14	3	21%	2	14%
Jarra West	11	7	64%	...	0%	5	1	20%	2	40%	16	8	50%	2	13%
Kiang Central	12	4	33%	4	33%	2	1	50%	...	0%	14	5	36%	4	29%
Kiang East	6	2	33%	...	0%	1	1	100%	...	0%	7	3	43%	...	0%
Kiang West	17	6	35%	8	47%	7	1	14%	5	71%	24	7	29%	13	54%
Region 4 Total	**61**	**23**	**38%**	**12**	**20%**	**22**	**4**	**18%**	**11**	**50%**	**83**	**27**	**33%**	**23**	**28%**
Region 5															
Janjanbureh	1	1	100%	...	0%	...	...	...	...	...	1	1	100%	...	0%
Lower Fuladu West	17	15	88%	...	0%	8	1	13%	1	13%	25	16	64%	1	4%
Lower Saloum	8	3	38%	3	38%	...	...	...	...	...	8	3	38%	3	38%
Niamina Dankunku	3	3	100%	...	0%	...	...	...	...	...	3	3	100%	...	0%
Niamina East	12	9	75%	2	17%	...	...	...	...	...	12	9	75%	2	17%
Niamina West	6	4	67%	1	17%	1	...	0%	...	0%	7	4	57%	1	14%
Niani	15	11	73%	6	40%	7	2	29%	1	14%	22	13	59%	7	32%
Nianija	5	5	100%	2	40%	...	...	...	...	...	5	5	100%	2	40%
Sami	17	11	65%	7	41%	3	...	0%	1	33%	20	11	55%	8	40%
Upper Fuladu West	22	19	86%	4	18%	4	1	25%	...	0%	26	20	77%	4	15%
Upper Saloum	10	7	70%	4	40%	...	...	...	...	...	10	7	70%	4	40%
Region 5 Total	**116**	**88**	**76%**	**29**	**25%**	**23**	**4**	**17%**	**3**	**13%**	**139**	**92**	**66%**	**32**	**23%**

LBE, 2015 - Double-Shift & Multi-Grade Schools Providing LBE Education (LBS & BCS)

Region/ District	Public					Private					Total Number of Schools	Total Dbl. Shift Schools	Total % Dbl. Shift Schools	Total Multi-Grade Schools	Total % Multi Grade Schools
	Number of Schools	Dbl. Shift Schools	% Dbl. Shift Schools	Multi-Grade Schools	% Multi Grade Schools	Number of Schools	Dbl. Shift Schools	% Dbl. Shift Schools	Multi-Grade Schools	% Multi Grade Schools					
Region 6															
Basse	10	7	70%	2	20%	11	7	64%	1	9%	21	14	67%	3	14%
Jimara	17	12	71%	8	47%	8	2	25%	3	38%	25	14	56%	11	44%
Kantora	12	10	83%	3	25%	10	3	30%	1	10%	22	13	59%	4	18%
Sandu	12	10	83%	5	42%	7	...	0%	2	29%	19	10	53%	7	37%
Tumana	13	13	100%	3	23%	6	2	33%	3	50%	19	15	79%	6	32%
Wuli East	11	10	91%	2	18%	10	3	30%	1	10%	21	13	62%	3	14%
Wuli West	11	8	73%	5	45%	6	1	17%	...	0%	17	9	53%	5	29%
Region 6 Total	**86**	**70**	**81%**	**28**	**33%**	**58**	**18**	**31%**	**11**	**19%**	**144**	**88**	**61%**	**39**	**27%**
National - Total	**498**	**332**	**67%**	**85**	**17%**	**430**	**80**	**19%**	**81**	**19%**	**928**	**412**	**44%**	**166**	**18%**

III.4 LBE, 2015 - Infrastructures & Furniture

III.4.1 LBE, 2015 – Classrooms, Seats & Desks

III.4.1.1 LBE, 2015 - Classrooms, Seats & Desks - National Level

LBE, 2015 - Classrooms, Seats & Desks - National Level

Local Management	LBE Schools	Total Classrooms	# Perm. Classrooms	% Perm. Classrooms	Total Seats	# Good Seats	% Good Seats	Total Desks	# Good Desks	% Good Desks
Public										
Government	462	3,881	3,611	93.0%	99,004	90,251	91.2%	89,644	81,610	91.0%
Grant-Aided	36	396	368	92.9%	11,963	10,882	91.0%	11,482	9,160	79.8%
Total Public	**498**	**4,277**	**3,979**	**93.0%**	**110,967**	**101,133**	**91.1%**	**101,126**	**90,770**	**89.8%**
Private										
Private-Conv.	144	1,056	971	92.0%	25,826	24,303	94.1%	22,672	21,303	94.0%
Madrassa	286	1,657	1,430	86.3%	30,607	28,092	91.8%	26,583	24,780	93.2%
Total Private	**430**	**2,713**	**2,401**	**88.5%**	**56,433**	**52,395**	**92.8%**	**49,255**	**46,083**	**93.6%**
National - Total	**928**	**6,990**	**6,380**	**91.3%**	**167,400**	**153,528**	**91.7%**	**150,381**	**136,853**	**91.0%**

III.4.1.2 LBE, 2015 - Classrooms, Seats & Desks - Regional Level

LBE, 2015 - Classrooms, Seats & Desks - Regional Level

Region/ Local Management	LBE Schools	Total Classrooms	# Perm. Classrooms	% Perm. Classrooms	Total Seats	# Good Seats	% Good Seats	Total Desks	# Good Desks	% Good Desks
Region 1										
Public	**28**	**664**	**656**	**99%**	**23,637**	**22,440**	**95%**	**22,010**	**19,378**	**88%**
Government	21	551	543	99%	19,009	17,846	94%	17,409	16,170	93%
Grant-Aided	7	113	113	100%	4,628	4,594	99%	4,601	3,208	70%
Private	**102**	**841**	**795**	**95%**	**19,564**	**18,522**	**95%**	**17,702**	**16,736**	**95%**
Private-Conv.	70	603	562	93%	13,929	13,217	95%	12,756	11,965	94%
Madrassa	32	238	233	98%	5,635	5,305	94%	4,946	4,771	96%
Region 1 - Total	**130**	**1,505**	**1,451**	**96%**	**43,201**	**40,962**	**95%**	**39,712**	**36,114**	**91%**
Region 2										
Public	**104**	**1,315**	**1,197**	**91%**	**40,345**	**35,633**	**88%**	**34,750**	**31,116**	**90%**
Government	85	1,123	1,020	91%	35,150	31,047	88%	30,011	26,868	90%
Grant-Aided	19	192	177	92%	5,195	4,586	88%	4,739	4,248	90%
Private	**177**	**1,034**	**871**	**84%**	**21,327**	**19,177**	**90%**	**17,861**	**16,345**	**92%**
Private-Conv.	68	414	370	89%	10,532	9,739	92%	8,753	8,207	94%
Madrassa	109	620	501	81%	10,795	9,438	87%	9,108	8,138	89%
Region 2 - Total	**281**	**2,349**	**2,068**	**88%**	**61,672**	**54,810**	**89%**	**52,611**	**47,461**	**90%**
Region 3										
Public	**103**	**671**	**619**	**92%**	**14,742**	**13,820**	**94%**	**13,878**	**12,771**	**92%**
Government	99	644	603	94%	14,033	13,311	95%	13,167	12,260	93%
Grant-Aided	4	27	16	59%	709	509	72%	711	511	72%
Private	**48**	**277**	**231**	**83%**	**4,897**	**4,702**	**96%**	**4,276**	**4,124**	**96%**
Private-Conv.	4	29	29	100%	1,063	1,045	98%	993	961	97%
Madrassa	44	248	202	81%	3,834	3,657	95%	3,283	3,163	96%
Region 3 - Total	**151**	**948**	**850**	**90%**	**19,639**	**18,522**	**94%**	**18,154**	**16,895**	**93%**

LBE, 2015 - Classrooms, Seats & Desks - Regional Level

Region/ Local Management	LBE Schools	Total Classrooms	# Perm. Classrooms	% Perm. Classrooms	Total Seats	# Good Seats	% Good Seats	Total Desks	# Good Desks	% Good Desks
Region 4										
Public	**61**	**390**	**349**	**89%**	**8,732**	**8,147**	**93%**	**8,292**	**7,487**	**90%**
Government	61	390	349	89%	8,732	8,147	93%	8,292	7,487	90%
Grant-Aided	0	0	0	...	0	0	...	0	0	...
Private	**22**	**112**	**80**	**71%**	**1,467**	**1,184**	**81%**	**1,292**	**987**	**76%**
Private-Conv.	1	4	4	100%	71	71	100%	53	53	100%
Madrassa	21	108	76	70%	1,396	1,113	80%	1,239	934	75%
Region 4 - Total	**83**	**502**	**429**	**85%**	**10,199**	**9,331**	**91%**	**9,584**	**8,474**	**88%**
Region 5										
Public	**116**	**705**	**652**	**92%**	**12,011**	**10,771**	**90%**	**11,254**	**10,164**	**90%**
Government	114	685	632	92%	11,599	10,399	90%	10,842	9,792	90%
Grant-Aided	2	20	20	100%	412	372	90%	412	372	90%
Private	**23**	**114**	**98**	**86%**	**1,673**	**1,510**	**90%**	**1,024**	**951**	**93%**
Madrassa	23	114	98	86%	1,673	1,510	90%	1,024	951	93%
Region 5 - Total	**139**	**819**	**750**	**92%**	**13,684**	**12,281**	**90%**	**12,278**	**11,115**	**91%**
Region 6										
Public	**86**	**532**	**506**	**95%**	**11,500**	**10,322**	**90%**	**10,942**	**9,854**	**90%**
Government	82	488	464	95%	10,481	9,501	91%	9,923	9,033	91%
Grant-Aided	4	44	42	95%	1,019	821	81%	1,019	821	81%
Private	**58**	**335**	**326**	**97%**	**7,505**	**7,300**	**97%**	**7,100**	**6,940**	**98%**
Private-Conv.	1	6	6	100%	231	231	100%	117	117	100%
Madrassa	57	329	320	97%	7,274	7,069	97%	6,983	6,823	98%
Region 6 - Total	**144**	**867**	**832**	**96%**	**19,005**	**17,622**	**93%**	**18,042**	**16,794**	**93%**

III.4.1.3 LBE, 2015 - Classrooms, Seats & Desks - District Level

LBE, 2015 - Classrooms, Seats & Desks - District Level

Region/District	LBE Schools	Total Classrooms	# Perm. Classrooms	% Perm. Classrooms	Total Seats	# Good Seats	% Good Seats	Total Desks	# Good Desks	% Good Desks
Region 1										
Banjul	11	134	127	95%	4,416	4,242	96%	3,473	3,362	97%
Kanifing	119	1,371	1,324	97%	38,785	36,720	95%	36,239	32,752	90%
Region 2										
Foni Berefet	13	96	85	89%	1,732	1,544	89%	1,612	1,421	88%
Foni B. Karanai	20	135	109	81%	2,140	1,955	91%	1,912	1,667	87%
Foni Bondali	9	47	43	91%	703	662	94%	614	578	94%
Foni Jarrol	7	52	52	100%	896	838	94%	746	694	93%
Foni Kansala	8	64	63	98%	1,732	1,507	87%	1,790	1,586	89%
Kombo Central	48	462	402	87%	13,883	12,812	92%	12,718	11,774	93%
Kombo East	22	166	162	98%	3,927	3,381	86%	3,083	2,770	90%
Kombo North	98	874	802	92%	24,098	20,749	86%	19,907	17,580	88%
Kombo South	56	453	350	77%	12,561	11,362	90%	10,229	9,391	92%
Region 3										
Central Badibou	15	94	71	76%	1,281	1,249	98%	1,294	1,266	98%
Jokadou	19	102	94	92%	2,105	1,894	90%	2,023	1,821	90%
Lower Badibou	15	89	83	93%	1,726	1,596	92%	1,820	1,714	94%
Lower Niumi	40	267	224	84%	5,731	5,320	93%	5,589	5,020	90%
Sabach Sanjal	9	44	44	100%	901	878	97%	671	633	94%
Upper Badibou	30	215	204	95%	4,372	4,281	98%	3,987	3,846	96%
Upper Niumi	23	137	130	95%	3,523	3,304	94%	2,770	2,595	94%

LBE, 2015 - Classrooms, Seats & Desks - District Level

Region/District	LBE Schools	Total Classrooms	# Perm. Classrooms	% Perm. Classrooms	Total Seats	# Good Seats	% Good Seats	Total Desks	# Good Desks	% Good Desks
Region 4										
Jarra Central	8	46	34	74%	693	559	81%	769	639	83%
Jarra East	14	90	77	86%	1,824	1,683	92%	1,799	1,665	93%
Jarra West	16	132	120	91%	3,188	2,993	94%	3,070	2,645	86%
Kiang Central	14	67	56	84%	1,425	1,299	91%	1,195	991	83%
Kiang East	7	41	35	85%	1,016	936	92%	882	802	91%
Kiang West	24	126	107	85%	2,053	1,861	91%	1,869	1,732	93%
Region 5										
Janjanbureh	1	13	13	100%	408	398	98%	204	204	100%
Lower Fuladu West	25	170	152	89%	2,584	2,300	89%	2,122	1,946	92%
Lower Saloum	8	54	48	89%	913	821	90%	702	640	91%
Niamina Dankunku	3	20	20	100%	511	471	92%	511	471	92%
Niamina East	12	67	62	93%	963	932	97%	975	923	95%
Niamina West	7	30	30	100%	820	721	88%	815	711	87%
Niani	22	144	129	90%	2,045	1,717	84%	1,732	1,508	87%
Nianija	5	19	19	100%	533	500	94%	526	500	95%
Sami	20	111	106	95%	1,289	1,117	87%	1,152	981	85%
Upper Fuladu West	26	143	129	90%	2,998	2,723	91%	2,846	2,593	91%
Upper Saloum	10	48	42	88%	620	581	94%	693	638	92%
Region 6										
Basse	21	176	172	98%	4,303	4,058	94%	3,925	3,679	94%
Jimara	25	159	146	92%	2,975	2,828	95%	2,640	2,541	96%
Kantora	22	133	130	98%	3,448	3,308	96%	3,189	3,090	97%
Sandu	19	100	100	100%	2,116	1,768	84%	1,950	1,696	87%
Tumana	19	115	114	99%	2,118	1,977	93%	2,105	1,974	94%
Wuli East	21	94	85	90%	2,189	2,075	95%	2,243	2,137	95%
Wuli West	17	90	85	94%	1,856	1,608	87%	1,990	1,677	84%

III.5 LBE, 2015 - Classes (Pedagogical Organisation)

III.5.1 LBE, 2015 - Number of Classes - By Grade & Shift

III.5.1.1 LBE, 2015 - Number of Classes - By Grade & Shift - National Level

LBE, 2015 - Number of Classes - By Grade & Shift - National Level

Local Management	Grade 1		Grade 2		Grade 3		Grade 4		Grade 5		Grade 6		Total	Total
	#Morn. Classes	#Aftern. Classes	#Morn. Classes	#Aftern. Classes	#Morn. Classes	#Aftern. Classes	#Morn. Classes	#Aftern. Classes	#Morn. Classes	#Aftern. Classes	#Morn. Classes	#Aftern. Classes	#Morn. Classes	#Aftern. Classes
Public														
Government	1,028	14	625	359	740	105	211	561	550	157	211	482	3,365	1,678
Grant-Aided	94	0	74	2	74	3	37	33	66	8	42	30	387	76
Public - Total	**1,122**	**14**	**699**	**361**	**814**	**108**	**248**	**594**	**616**	**165**	**253**	**512**	**3,752**	**1,754**
Private														
Private-Conv.	185	1	164	10	166	1	140	12	132	4	105	13	892	41
Madrassa	297	31	284	33	276	41	258	45	228	37	213	21	1,556	208
Private - Total	**482**	**32**	**448**	**43**	**442**	**42**	**398**	**57**	**360**	**41**	**318**	**34**	**2,448**	**249**
National - Total	**1,604**	**46**	**1,147**	**404**	**1,256**	**150**	**646**	**651**	**976**	**206**	**571**	**546**	**6,200**	**2,003**

III.5.1.2 LBE, 2015 - Number of Classes - By Grade & Shift - Regional Level

LBE, 2015 - Number of Classes - By Grade & Shift - Regional Level

Region/ Local Management	Grade 1		Grade 2		Grade 3		Grade 4		Grade 5		Grade 6		Total	Total
	#Morn. Classes	#Aftern. Classes	#Morn. Classes	#Aftern. Classes	#Morn. Classes	#Aftern. Classes	#Morn. Classes	#Aftern. Classes	#Morn. Classes	#Aftern. Classes	#Morn. Classes	#Aftern. Classes	#Morn. Classes	#Aftern. Classes
Region 1														
Public	**178**	**0**	**112**	**57**	**145**	**17**	**42**	**104**	**124**	**22**	**57**	**103**	**658**	**303**
Government	148	0	91	57	120	17	35	93	102	20	45	92	541	279
Grant-Aided	30	0	21	0	25	0	7	11	22	2	12	11	117	24
Private	**135**	**5**	**127**	**8**	**126**	**5**	**116**	**8**	**110**	**5**	**103**	**9**	**717**	**40**
Private-Conv.	97	1	91	4	92	1	83	4	77	2	66	8	506	20
Madrassa	38	4	36	4	34	4	33	4	33	3	37	1	211	20
Region 1 - Total	**313**	**5**	**239**	**65**	**271**	**22**	**158**	**112**	**234**	**27**	**160**	**112**	**1,375**	**343**
Region 2														
Public	**371**	**6**	**203**	**158**	**293**	**5**	**57**	**230**	**239**	**19**	**58**	**188**	**1,221**	**606**
Government	328	6	166	158	258	5	35	215	206	17	35	177	1,028	578
Grant-Aided	43	0	37	0	35	0	22	15	33	2	23	11	193	28
Private	**193**	**13**	**173**	**22**	**173**	**16**	**151**	**25**	**134**	**12**	**111**	**11**	**935**	**99**
Private-Conv.	80	0	65	6	67	0	52	7	50	1	35	4	349	18
Madrassa	113	13	108	16	106	16	99	18	84	11	76	7	586	81
Region 2 - Total	**564**	**19**	**376**	**180**	**466**	**21**	**208**	**255**	**373**	**31**	**169**	**199**	**2,156**	**705**
Region 3														
Public	**160**	**3**	**103**	**44**	**126**	**12**	**49**	**74**	**97**	**18**	**36**	**67**	**571**	**218**
Government	155	3	98	44	121	12	45	73	93	17	33	66	545	215
Grant-Aided	5	0	5	0	5	0	4	1	4	1	3	1	26	3
Private	**49**	**4**	**49**	**4**	**47**	**5**	**46**	**7**	**40**	**6**	**35**	**3**	**266**	**29**
Private-Conv.	6	0	6	0	5	0	4	1	4	1	3	1	28	3
Madrassa	43	4	43	4	42	5	42	6	36	5	32	2	238	26
Region 3 - Total	**209**	**7**	**152**	**48**	**173**	**17**	**95**	**81**	**137**	**24**	**71**	**70**	**837**	**247**

LBE, 2015 - Number of Classes - By Grade & Shift - Regional Level

Region / Local Management	Grade 1		Grade 2		Grade 3		Grade 4		Grade 5		Grade 6		Total	Total
	#Morn. Classes	#Aftern. Classes	#Morn. Classes	#Aftern. Classes	#Morn. Classes	#Aftern. Classes	#Morn. Classes	#Aftern. Classes	#Morn. Classes	#Aftern. Classes	#Morn. Classes	#Aftern. Classes	#Morn. Classes	#Aftern. Classes
Region 4														
Public	**86**	**0**	**68**	**15**	**73**	**2**	**40**	**30**	**53**	**10**	**35**	**24**	**355**	**81**
Government	86	0	68	15	73	2	40	30	53	10	35	24	355	81
Private	**21**	**2**	**21**	**2**	**21**	**2**	**17**	**3**	**14**	**3**	**14**	**1**	**108**	**13**
Private-Conv.	1	0	1	0	1	0	...	...	...	...	...	...	3	0
Madrassa	20	2	20	2	20	2	17	3	14	3	14	1	105	13
Region 4 - Total	**107**	**2**	**89**	**17**	**94**	**4**	**57**	**33**	**67**	**13**	**49**	**25**	**463**	**94**
Region 5														
Public	**176**	**2**	**133**	**33**	**112**	**30**	**36**	**86**	**69**	**41**	**38**	**72**	**564**	**264**
Government	173	2	130	33	109	30	34	86	67	41	36	72	549	264
Grant-Aided	3	0	3	0	3	0	2	0	2	0	2	0	15	0
Private	**24**	**0**	**22**	**0**	**24**	**0**	**19**	**3**	**17**	**3**	**15**	**1**	**121**	**7**
Madrassa	24	0	22	0	24	0	19	3	17	3	15	1	121	7
Region 5 - Total	**200**	**2**	**155**	**33**	**136**	**30**	**55**	**89**	**86**	**44**	**53**	**73**	**685**	**271**
Region 6														
Public	**151**	**3**	**80**	**54**	**65**	**42**	**24**	**70**	**34**	**55**	**29**	**58**	**383**	**282**
Government	138	3	72	52	59	39	22	64	29	52	27	51	347	261
Grant-Aided	13	0	8	2	6	3	2	6	5	3	2	7	36	21
Private	**60**	**8**	**56**	**7**	**51**	**14**	**49**	**11**	**45**	**12**	**40**	**9**	**301**	**61**
Private-Conv.	1	0	1	0	1	0	1	0	1	0	1	0	6	0
Madrassa	59	8	55	7	50	14	48	11	44	12	39	9	295	61
Region 6 - Total	**211**	**11**	**136**	**61**	**116**	**56**	**73**	**81**	**79**	**67**	**69**	**67**	**684**	**343**

III.5.1.3 LBE, 2015 - Number of Classes - By Grade & Shift - District Level

LBE, 2015 - Number of Classes - By Grade & Shift - District Level

Region/District	Grade 1		Grade 2		Grade 3		Grade 4		Grade 5		Grade 6		Total #Morn. Classes	Total #Aftern. Classes
	#Morn. Classes	#Aftern. Classes	#Morn. Classes	#Aftern. Classes	#Morn. Classes	#Aftern. Classes	#Morn. Classes	#Aftern. Classes	#Morn. Classes	#Aftern. Classes	#Morn. Classes	#Aftern. Classes		
Region 1														
Banjul	20	0	20	0	19	0	20	0	20	0	20	0	119	0
Kanifing	293	5	219	65	252	22	138	112	214	27	140	112	1,256	343
Region 2														
Foni Berefet	18	0	18	0	18	0	14	4	17	0	14	2	99	6
Foni B. Karanai	23	1	22	2	22	1	17	5	20	1	10	8	114	18
Foni Bondali	11	2	7	2	7	1	6	2	6	1	4	1	41	9
Foni Jarrol	7	1	8	1	8	1	4	2	5	0	4	0	36	5
Foni Kansala	13	2	12	2	12	1	6	9	11	3	8	7	62	24
Kombo Central	122	2	70	45	94	4	42	55	79	3	33	42	440	151
Kombo East	39	3	29	10	34	1	19	15	28	0	8	18	157	47
Kombo North	226	4	134	88	180	9	71	108	137	19	58	84	806	312
Kombo South	105	4	76	30	91	3	29	55	70	4	30	37	401	133
Region 3														
Central Badibou	19	0	15	5	15	1	11	7	13	2	6	5	79	20
Jokadou	24	1	15	8	17	6	6	12	15	2	5	11	82	40
Lower Badibou	18	1	14	6	19	2	12	6	14	1	9	5	86	21
Lower Niumi	60	2	37	15	46	5	26	22	39	7	22	19	230	70
Sabach Sanjal	10	0	8	2	7	0	7	0	6	1	6	1	44	4
Upper Badibou	46	2	36	9	43	1	19	20	32	6	14	16	190	54
Upper Niumi	32	1	27	3	26	2	14	14	18	5	9	13	126	38

LBE, 2015 - Number of Classes - By Grade & Shift - District Level

Region/District	Grade 1		Grade 2		Grade 3		Grade 4		Grade 5		Grade 6		Total #Morn. Classes	Total #Aftern. Classes
	#Morn. Classes	#Aftern. Classes	#Morn. Classes	#Aftern. Classes	#Morn. Classes	#Aftern. Classes	#Morn. Classes	#Aftern. Classes	#Morn. Classes	#Aftern. Classes	#Morn. Classes	#Aftern. Classes		
Region 4														
Jarra Central	9	0	8	1	9	0	6	0	6	0	5	1	43	2
Jarra East	19	1	15	4	16	1	8	7	9	3	8	3	75	19
Jarra West	28	1	24	5	25	1	13	12	17	2	10	8	117	29
Kiang Central	16	0	13	2	12	1	8	4	10	2	6	5	65	14
Kiang East	8	0	5	3	7	1	4	3	6	1	5	1	35	9
Kiang West	27	0	24	2	25	0	18	7	19	5	15	7	128	21
Region 5														
Janjanbureh	3	0	1	1	2	0	1	1	2	0	1	1	10	3
Lower Fuladu West	42	2	32	7	26	7	13	14	16	8	11	11	140	49
Lower Saloum	11	0	10	1	8	1	6	3	9	0	6	2	50	7
Niamina Dankunku	5	0	6	0	3	0	1	3	2	1	1	3	18	7
Niamina East	20	0	13	3	9	5	0	10	5	4	2	8	49	30
Niamina West	8	0	5	2	5	3	3	2	3	2	2	3	26	12
Niani	32	0	26	3	22	1	10	16	11	12	8	15	109	47
Nianija	6	0	6	1	5	0	1	5	1	4	1	3	20	13
Sami	22	0	20	2	19	3	11	8	15	5	10	9	97	27
Upper Fuladu West	40	0	28	10	30	6	6	22	15	7	7	14	126	59
Upper Saloum	11	0	8	3	7	4	3	5	7	1	4	4	40	17
Region 6														
Basse	41	3	23	13	24	13	14	20	15	15	16	13	133	77
Jimara	36	2	28	8	20	10	12	15	15	10	12	11	123	56
Kantora	36	3	22	11	13	13	12	11	9	12	9	10	101	60
Sandu	24	0	16	5	13	3	9	7	11	6	8	7	81	28
Tumana	27	2	17	11	14	12	7	13	13	6	9	9	87	53
Wuli East	26	1	18	7	17	2	9	8	8	9	6	11	84	38
Wuli West	21	0	12	6	15	3	10	7	8	9	9	6	75	31

III.6 LBE, 2015 - Enrolment

III.6.1 LBE, 2015 - Enrolment - By Grade & Gender

III.6.1.1 LBE, 2015 - Enrolment - By Grade & Gender - National Level

LBE, 2015 - Enrolment - By Grade & Gender - National Level

Local Management	Grade 1		Grade 2		Grade 3		Grade 4		Grade 5		Grade 6		Total #Boys Enrol.	Total #Girls Enrol.
	#Boys Enrol.	#Girls Enrol.	#Boys Enrol.	#Girls Enrol.	#Boys Enrol.	#Girls Enrol.	#Boys Enrol.	#Girls Enrol.	#Boys Enrol.	#Girls Enrol.	#Boys Enrol.	#Girls Enrol.		
Public														
Government	21,644	23,154	18,376	20,122	14,658	16,064	13,247	14,605	11,811	12,603	10,829	12,029	90,565	98,577
Grant-Aided	1,977	2,215	1,720	1,928	1,587	1,763	1,611	1,704	1,475	1,624	1,525	1,585	9,895	10,819
Public - Total	**23,621**	**25,369**	**20,096**	**22,050**	**16,245**	**17,827**	**14,858**	**16,309**	**13,286**	**14,227**	**12,354**	**13,614**	**100,460**	**109,396**
Private														
Private-Conv.	2,741	3,030	2,380	2,563	2,222	2,437	1,997	2,136	1,757	2,077	1,480	1,636	12,577	13,879
Madrassa	7,069	6,312	5,849	5,512	5,413	4,928	4,700	4,329	4,025	3,345	3,090	2,619	30,146	27,045
Private - Total	**9,810**	**9,342**	**8,229**	**8,075**	**7,635**	**7,365**	**6,697**	**6,465**	**5,782**	**5,422**	**4,570**	**4,255**	**42,723**	**40,924**
National - Total	**33,431**	**34,711**	**28,325**	**30,125**	**23,880**	**25,192**	**21,555**	**22,774**	**19,068**	**19,649**	**16,924**	**17,869**	**143,183**	**150,320**

III.6.1.2 LBE, 2015 - Enrolment - By Grade & Gender - Regional Level

LBE, 2015 - Enrolment - By Grade & Gender - Regional Level

Region / Local Management	Grade 1		Grade 2		Grade 3		Grade 4		Grade 5		Grade 6		Total #Boys Enrol.	Total #Girls Enrol.
	#Boys Enrol.	#Girls Enrol.	#Boys Enrol.	#Girls Enrol.	#Boys Enrol.	#Girls Enrol.	#Boys Enrol.	#Girls Enrol.	#Boys Enrol.	#Girls Enrol.	#Boys Enrol.	#Girls Enrol.		
Region 1														
Public	4,384	4,710	4,011	4,487	3,476	3,950	3,368	3,863	3,197	3,525	3,127	3,501	21,563	24,036
Government	3,740	4,009	3,441	3,841	2,942	3,293	2,831	3,215	2,708	2,861	2,579	2,896	18,241	20,115
Grant-Aided	644	701	570	646	534	657	537	648	489	664	548	605	3,322	3,921
Private	2,176	2,287	1,949	2,110	1,812	2,011	1,654	1,875	1,492	1,703	1,419	1,502	10,502	11,488
Private-Conv.	1,290	1,493	1,180	1,357	1,126	1,358	1,055	1,190	930	1,145	866	979	6,447	7,522
Madrassa	886	794	769	753	686	653	599	685	562	558	553	523	4,055	3,966
Region 1 - Total	6,560	6,997	5,960	6,597	5,288	5,961	5,022	5,738	4,689	5,228	4,546	5,003	32,065	35,524
Region 2														
Public	8,673	9,337	7,726	8,302	6,122	6,630	5,775	6,255	5,209	5,552	4,897	5,338	38,402	41,414
Government	7,790	8,368	6,952	7,442	5,410	5,849	5,023	5,476	4,470	4,857	4,188	4,638	33,833	36,630
Grant-Aided	883	969	774	860	712	781	752	779	739	695	709	700	4,569	4,784
Private	3,979	3,653	3,314	2,973	2,905	2,671	2,560	2,268	2,205	2,023	1,764	1,527	16,727	15,115
Private-Conv.	1,314	1,401	1,048	1,091	980	992	814	874	688	876	537	601	5,381	5,835
Madrassa	2,665	2,252	2,266	1,882	1,925	1,679	1,746	1,394	1,517	1,147	1,227	926	11,346	9,280
Region 2 - Total	12,652	12,990	11,040	11,275	9,027	9,301	8,335	8,523	7,414	7,575	6,661	6,865	55,129	56,529
Region 3														
Public	3,076	3,142	2,570	2,635	2,236	2,231	1,959	2,042	1,837	1,788	1,597	1,578	13,275	13,416
Government	2,936	2,977	2,453	2,490	2,140	2,115	1,849	1,946	1,754	1,713	1,513	1,499	12,645	12,740
Grant-Aided	140	165	117	145	96	116	110	96	83	75	84	79	630	676
Private	1,028	986	900	900	808	726	698	632	587	411	348	251	4,369	3,906
Private-Conv.	112	95	119	82	85	59	112	50	118	39	57	41	603	366
Madrassa	916	891	781	818	723	667	586	582	469	372	291	210	3,766	3,540
Region 3 - Total	4,104	4,128	3,470	3,535	3,044	2,957	2,657	2,674	2,424	2,199	1,945	1,829	17,644	17,322

LBE, 2015 - Enrolment - By Grade & Gender - Regional Level

Region / Local Management	Grade 1		Grade 2		Grade 3		Grade 4		Grade 5		Grade 6		Total	Total
	#Boys Enrol.	#Girls Enrol.	#Boys Enrol.	#Girls Enrol.	#Boys Enrol.	#Girls Enrol.	#Boys Enrol.	#Girls Enrol.	#Boys Enrol.	#Girls Enrol.	#Boys Enrol.	#Girls Enrol.	#Boys Enrol.	#Girls Enrol.
Region 4														
Public	1,406	1,419	1,209	1,279	980	1,097	884	970	726	804	677	770	5,882	6,339
Government	1,406	1,419	1,209	1,279	980	1,097	884	970	726	804	677	770	5,882	6,339
Private	310	291	245	248	245	244	214	188	183	171	129	143	1,326	1,285
Private-Conv.	10	21	11	11	9	9	...	...	...	...	...	...	30	41
Madrassa	300	270	234	237	236	235	214	188	183	171	129	143	1,296	1,244
Region 4 - Total	1,716	1,710	1,454	1,527	1,225	1,341	1,098	1,158	909	975	806	913	7,208	7,624
Region 5														
Public	2,879	3,528	2,284	2,929	1,731	2,285	1,439	1,813	1,137	1,512	987	1,444	10,457	13,511
Government	2,813	3,454	2,247	2,870	1,682	2,233	1,414	1,784	1,120	1,472	968	1,407	10,244	13,220
Grant-Aided	66	74	37	59	49	52	25	29	17	40	19	37	213	291
Private	450	467	383	460	450	346	322	325	254	275	191	236	2,050	2,109
Madrassa	450	467	383	460	450	346	322	325	254	275	191	236	2,050	2,109
Region 5 - Total	3,329	3,995	2,667	3,389	2,181	2,631	1,761	2,138	1,391	1,787	1,178	1,680	12,507	15,620
Region 6														
Public	3,203	3,233	2,296	2,418	1,700	1,634	1,433	1,366	1,180	1,046	1,069	983	10,881	10,680
Government	2,959	2,927	2,074	2,200	1,504	1,477	1,246	1,214	1,033	896	904	819	9,720	9,533
Grant-Aided	244	306	222	218	196	157	187	152	147	150	165	164	1,161	1,147
Private	1,867	1,658	1,438	1,384	1,415	1,367	1,249	1,177	1,061	839	719	596	7,749	7,021
Private-Conv.	15	20	22	22	22	19	16	22	21	17	20	15	116	115
Madrassa	1,852	1,638	1,416	1,362	1,393	1,348	1,233	1,155	1,040	822	699	581	7,633	6,906
Region 6 - Total	5,070	4,891	3,734	3,802	3,115	3,001	2,682	2,543	2,241	1,885	1,788	1,579	18,630	17,701

III.6.1.3 LBE, 2015 - Enrolment - By Grade & Gender - District Level

LBE, 2015 - Enrolment - By Grade & Gender - District Level

Region/District	Grade 1		Grade 2		Grade 3		Grade 4		Grade 5		Grade 6		Total	Total
	#Boys Enrol.	#Girls Enrol.	#Boys Enrol.	#Girls Enrol.	#Boys Enrol.	#Girls Enrol.	#Boys Enrol.	#Girls Enrol.	#Boys Enrol.	#Girls Enrol.	#Boys Enrol.	#Girls Enrol.	#Boys Enrol.	#Girls Enrol.
Region 1														
Banjul	443	446	408	435	343	391	375	396	328	368	371	346	2,268	2,382
Kanifing	6,117	6,551	5,552	6,162	4,945	5,570	4,647	5,342	4,361	4,860	4,175	4,657	29,797	33,142
Region 2														
Foni Berefet	360	308	287	303	267	284	254	272	262	236	251	235	1,681	1,638
Foni B. Karanai	493	401	412	337	333	287	343	287	294	266	233	231	2,108	1,809
Foni Bondali	226	239	139	139	122	127	125	97	103	66	62	63	777	731
Foni Jarrol	146	166	131	151	151	139	98	97	94	88	85	75	705	716
Foni Kansala	316	326	240	289	213	223	216	196	199	208	200	211	1,384	1,453
Kombo Central	2,765	2,976	2,361	2,489	1,945	1,964	1,943	1,990	1,708	1,682	1,633	1,549	12,355	12,650
Kombo East	927	885	775	777	707	662	617	559	592	462	478	518	4,096	3,863
Kombo North	4,992	5,261	4,576	4,669	3,574	3,865	3,201	3,491	2,793	3,161	2,449	2,711	21,585	23,158
Kombo South	2,427	2,428	2,119	2,121	1,715	1,750	1,538	1,534	1,369	1,406	1,270	1,272	10,438	10,511
Region 3														
Central Badibou	390	413	423	418	295	278	269	251	207	195	132	151	1,716	1,706
Jokadou	420	440	360	344	378	380	275	280	251	229	247	215	1,931	1,888
Lower Badibou	393	366	356	360	334	344	264	253	227	199	158	172	1,732	1,694
Lower Niumi	1,267	1,378	968	946	812	844	734	760	710	615	647	593	5,138	5,136
Sabach Sanjal	163	144	136	175	70	76	69	72	65	63	50	50	553	580
Upper Badibou	852	849	736	777	680	653	629	635	608	564	417	420	3,922	3,898
Upper Niumi	619	538	491	515	475	382	417	423	356	334	294	228	2,652	2,420

LBE, 2015 - Enrolment - By Grade & Gender - District Level

Region/District	Grade 1		Grade 2		Grade 3		Grade 4		Grade 5		Grade 6		Total #Boys Enrol.	Total #Girls Enrol.
	#Boys Enrol.	#Girls Enrol.	#Boys Enrol.	#Girls Enrol.	#Boys Enrol.	#Girls Enrol.	#Boys Enrol.	#Girls Enrol.	#Boys Enrol.	#Girls Enrol.	#Boys Enrol.	#Girls Enrol.		
Region 4														
Jarra Central	183	121	128	124	99	116	82	73	66	76	42	68	600	578
Jarra East	275	309	216	263	210	245	187	225	156	148	126	143	1,170	1,333
Jarra West	536	612	515	532	365	435	332	401	264	324	244	282	2,256	2,586
Kiang Central	193	190	181	183	138	174	115	137	127	128	104	109	858	921
Kiang East	120	123	106	115	121	111	82	76	57	87	74	77	560	589
Kiang West	409	355	308	310	292	260	300	246	239	212	216	234	1,764	1,617
Region 5														
Janjanbureh	56	64	46	41	35	40	38	41	32	35	40	33	247	254
Lower Fuladu West	798	944	696	782	480	620	409	544	319	437	266	376	2,968	3,703
Lower Saloum	144	223	128	176	94	169	100	118	83	121	83	110	632	917
Niamina Dankunku	56	110	67	94	36	35	49	63	29	34	43	77	280	413
Niamina East	313	400	215	249	190	210	138	157	99	130	111	128	1,066	1,274
Niamina West	124	129	87	130	105	102	61	77	55	70	48	73	480	581
Niani	555	568	429	490	297	311	301	278	216	275	155	244	1,953	2,166
Nianija	108	159	89	118	50	104	41	102	44	64	32	50	364	597
Sami	312	362	229	328	219	266	173	219	183	188	134	201	1,250	1,564
Upper Fuladu West	720	803	584	767	563	609	393	449	279	333	220	310	2,759	3,271
Upper Saloum	143	233	97	214	112	165	58	90	52	100	46	78	508	880
Region 6														
Basse	1,039	1,061	820	813	710	725	686	625	473	495	456	409	4,184	4,128
Jimara	890	825	683	758	575	556	473	538	377	320	254	266	3,252	3,263
Kantora	924	809	667	596	564	437	466	387	441	264	290	236	3,352	2,729
Sandu	480	449	274	314	162	187	221	190	232	176	173	168	1,542	1,484
Tumana	769	728	597	550	480	514	320	330	285	231	216	164	2,667	2,517
Wuli East	563	585	396	432	324	273	273	216	239	211	212	184	2,007	1,901
Wuli West	405	434	297	339	300	309	243	257	194	188	187	152	1,626	1,679

III.6.2 LBE, 2015 - Repeaters - By Grade & Gender

III.6.2.1 LBE, 2015 - Repeaters - By Grade & Gender - National Level

LBE, 2015 - Repeaters - By Grade & Gender - National Level

Local Management	Grade 1		Grade 2		Grade 3		Grade 4		Grade 5		Grade 6		Total #Boys Repeat.	Total #Girls Repeat.
	#Boys Repeat.	#Girls Repeat.	#Boys Repeat.	#Girls Repeat.	#Boys Repeat.	#Girls Repeat.	#Boys Repeat.	#Girls Repeat.	#Boys Repeat.	#Girls Repeat.	#Boys Repeat.	#Girls Repeat.		
Public														
Government	1,886	1,788	1,472	1,430	682	696	612	622	300	325	396	383	5,348	5,244
Grant-Aided	65	47	54	70	45	40	33	37	24	19	24	10	245	223
Public - Total	**1,951**	**1,835**	**1,526**	**1,500**	**727**	**736**	**645**	**659**	**324**	**344**	**420**	**393**	**5,593**	**5,467**
Private														
Private-Conv.	55	53	70	41	53	39	54	43	35	24	22	34	289	234
Madrassa	459	424	554	508	437	393	375	310	212	163	65	60	2,102	1,858
Private - Total	**514**	**477**	**624**	**549**	**490**	**432**	**429**	**353**	**247**	**187**	**87**	**94**	**2,391**	**2,092**
National - Total	**2,465**	**2,312**	**2,150**	**2,049**	**1,217**	**1,168**	**1,074**	**1,012**	**571**	**531**	**507**	**487**	**7,984**	**7,559**

III.6.2.2 LBE, 2015 - Repeaters - By Grade & Gender - Regional Level

LBE, 2015 - Repeaters - By Grade & Gender - Regional Level

Region/ Local Management	Grade 1		Grade 2		Grade 3		Grade 4		Grade 5		Grade 6		Total #Boys Repeat.	Total #Girls Repeat.
	#Boys Repeat.	#Girls Repeat.	#Boys Repeat.	#Girls Repeat.	#Boys Repeat.	#Girls Repeat.	#Boys Repeat.	#Girls Repeat.	#Boys Repeat.	#Girls Repeat.	#Boys Repeat.	#Girls Repeat.		
Region 1														
Public	84	80	31	38	15	15	19	23	12	9	45	31	206	196
Government	82	76	30	37	14	11	19	22	12	8	37	28	194	182
Grant-Aided	2	4	1	1	1	4	0	1	0	1	8	3	12	14
Private	70	48	72	39	48	36	44	36	33	22	16	14	283	195
Private-Conv.	24	19	18	7	21	12	13	8	15	6	10	12	101	64
Madrassa	46	29	54	32	27	24	31	28	18	16	6	2	182	131
Region 1 - Total	154	128	103	77	63	51	63	59	45	31	61	45	489	391
Region 2														
Public	647	559	531	491	283	244	284	252	139	129	174	135	2,058	1,810
Government	599	524	492	442	251	214	257	221	117	115	158	128	1,874	1,644
Grant-Aided	48	35	39	49	32	30	27	31	22	14	16	7	184	166
Private	138	136	181	156	148	126	138	109	83	69	32	44	720	640
Private-Conv.	16	20	36	28	26	25	28	34	17	16	10	19	133	142
Madrassa	122	116	145	128	122	101	110	75	66	53	22	25	587	498
Region 2 - Total	785	695	712	647	431	370	422	361	222	198	206	179	2,778	2,450
Region 3														
Public	367	315	292	227	111	120	136	135	61	55	57	48	1,024	900
Government	361	310	286	217	111	119	131	135	60	55	57	48	1,006	884
Grant-Aided	6	5	6	10	0	1	5	0	1	0	...	...	18	16
Private	106	83	119	83	83	67	73	64	33	16	10	10	424	323
Private-Conv.	14	11	15	3	5	1	11	0	2	1	2	3	49	19
Madrassa	92	72	104	80	78	66	62	64	31	15	8	7	375	304
Region 3 - Total	473	398	411	310	194	187	209	199	94	71	67	58	1,448	1,223

LBE, 2015 - Repeaters - By Grade & Gender - Regional Level

Region / Local Management	Grade 1		Grade 2		Grade 3		Grade 4		Grade 5		Grade 6		Total #Boys Repeat.	Total #Girls Repeat.
	#Boys Repeat.	#Girls Repeat.	#Boys Repeat.	#Girls Repeat.	#Boys Repeat.	#Girls Repeat.	#Boys Repeat.	#Girls Repeat.	#Boys Repeat.	#Girls Repeat.	#Boys Repeat.	#Girls Repeat.		
Region 4														
Public	206	195	168	172	68	95	56	85	35	26	49	53	582	626
Government	206	195	168	172	68	95	56	85	35	26	49	53	582	626
Private	33	33	21	14	7	16	15	7	12	7	1	3	89	80
Private-Conv.	0	2	1	2	...	...	...	...	...	...	...	...	1	4
Madrassa	33	31	20	12	7	16	15	7	12	7	1	3	88	76
Region 4 - Total	239	228	189	186	75	111	71	92	47	33	50	56	671	706
Region 5														
Public	349	396	242	300	147	144	79	88	43	76	59	77	919	1,081
Government	340	393	235	291	135	139	78	87	43	73	59	77	890	1,060
Grant-Aided	9	3	7	9	12	5	1	1	0	3	...	...	29	21
Private	46	48	70	66	63	44	26	33	26	21	5	2	236	214
Madrassa	46	48	70	66	63	44	26	33	26	21	5	2	236	214
Region 5 - Total	395	444	312	366	210	188	105	121	69	97	64	79	1,155	1,295
Region 6														
Public	298	290	262	272	103	118	71	76	34	49	36	49	804	854
Government	298	290	261	271	103	118	71	72	33	48	36	49	802	848
Grant-Aided	...	...	1	1	...	...	0	4	1	1	...	...	2	6
Private	121	129	161	191	141	143	133	104	60	52	23	21	639	640
Private-Conv.	1	1	0	1	1	1	2	1	1	1	...	...	5	5
Madrassa	120	128	161	190	140	142	131	103	59	51	23	21	634	635
Region 6 - Total	419	419	423	463	244	261	204	180	94	101	59	70	1,443	1,494

III.6.2.3 LBE, 2015 - Repeaters - By Grade & Gender - District Level

LBE, 2015 - Repeaters - By Grade & Gender - District Level

Region/District	Grade 1		Grade 2		Grade 3		Grade 4		Grade 5		Grade 6		Total	Total
	#Boys Repeat.	#Girls Repeat.	#Boys Repeat.	#Girls Repeat.	#Boys Repeat.	#Girls Repeat.	#Boys Repeat.	#Girls Repeat.	#Boys Repeat.	#Girls Repeat.	#Boys Repeat.	#Girls Repeat.	#Boys Repeat.	#Girls Repeat.
Region 1														
Banjul	26	11	15	16	17	15	11	9	9	9	11	3	89	63
Kanifing	128	117	88	61	46	36	52	50	36	22	50	42	400	328
Region 2														
Foni Berefet	14	15	16	12	14	12	7	4	10	3	11	3	72	49
Foni B. Karanai	48	27	37	28	24	19	25	23	18	17	13	12	165	126
Foni Bondali	9	8	9	5	6	4	4	4	6	4	5	4	39	29
Foni Jarrol	13	12	7	4	7	4	4	3	3	2	5	3	39	28
Foni Kansala	30	30	25	38	30	19	22	25	17	15	8	3	132	130
Kombo Central	115	99	103	77	50	46	77	85	26	21	36	39	407	367
Kombo East	77	59	70	50	49	34	18	13	18	13	15	6	247	175
Kombo North	252	233	276	243	153	149	181	131	79	79	80	74	1,021	909
Kombo South	227	212	169	190	98	83	84	73	45	44	33	35	656	637
Region 3														
Central Badibou	57	46	73	38	25	27	27	31	6	12	6	7	194	161
Jokadou	65	53	39	32	21	26	26	28	4	4	9	10	164	153
Lower Badibou	34	26	39	29	14	10	31	21	8	3	10	6	136	95
Lower Niumi	105	99	82	58	36	34	39	34	23	12	26	16	311	253
Sabach Sanjal	32	31	10	12	5	2	5	7	2	3	2	1	56	56
Upper Badibou	97	94	125	102	53	63	56	60	31	22	8	9	370	350
Upper Niumi	83	49	43	39	40	25	25	18	20	15	6	9	217	155

LBE, 2015 - Repeaters - By Grade & Gender - District Level

Region/District	Grade 1		Grade 2		Grade 3		Grade 4		Grade 5		Grade 6		Total	Total
	#Boys Repeat.	#Girls Repeat.	#Boys Repeat.	#Girls Repeat.	#Boys Repeat.	#Girls Repeat.	#Boys Repeat.	#Girls Repeat.	#Boys Repeat.	#Girls Repeat.	#Boys Repeat.	#Girls Repeat.	#Boys Repeat.	#Girls Repeat.
Region 4														
Jarra Central	26	23	19	26	15	17	7	6	4	2	3	4	74	78
Jarra East	36	36	30	35	8	20	19	26	6	6	6	4	105	127
Jarra West	66	73	45	56	22	22	27	32	17	9	13	19	190	211
Kiang Central	34	20	29	18	10	15	5	14	7	7	7	5	92	79
Kiang East	20	19	23	22	1	8	1	2	1	2	6	10	52	63
Kiang West	57	57	43	29	19	29	12	12	12	7	15	14	158	148
Region 5														
Janjanbureh	21	20	0	9	8	6	10	3	1	2	6	7	46	47
Lower Fuladu West	79	86	86	95	58	46	42	40	38	46	17	35	320	348
Lower Saloum	29	25	18	34	10	9	8	8	4	2	5	2	74	80
Niamina Dankunku	13	24	14	8	0	1	0	7	...	...	10	7	37	47
Niamina East	37	57	37	46	20	29	11	7	8	11	11	6	124	156
Niamina West	19	18	16	16	6	9	6	7	0	3	3	1	50	54
Niani	64	78	34	29	30	23	12	24	7	18	3	7	150	179
Nianija	13	20	20	17	3	2	0	7	0	2	2	1	38	49
Sami	46	37	19	33	22	26	9	11	7	9	5	5	108	121
Upper Fuladu West	58	58	52	61	49	30	6	7	2	2	2	7	169	165
Upper Saloum	16	21	16	18	4	7	1	0	2	2	0	1	39	49
Region 6														
Basse	41	61	65	88	37	38	40	46	8	9	5	9	196	251
Jimara	75	67	83	85	57	56	35	27	6	13	10	8	266	256
Kantora	102	89	101	105	55	58	55	46	31	20	5	7	349	325
Sandu	51	49	31	22	5	5	6	4	7	8	7	0	107	88
Tumana	56	63	65	54	29	34	23	15	21	16	9	12	203	194
Wuli East	60	56	54	76	29	39	29	18	15	22	12	19	199	230
Wuli West	34	34	24	33	32	31	16	24	6	13	11	15	123	150

III.6.3 LBE, 2015 - Enrolment - By Grade & Shift

III.6.3.1 LBE, 2015 - Enrolment - By Grade & Shift - National Level

LBE, 2015 - Enrolment - By Grade & Shift - National Level

Local Management	Grade 1		Grade 2		Grade 3		Grade 4		Grade 5		Grade 6		National - Total
	#Morn. Enrol.	#Aftern. Enrol.	#Morn. Enrol.	#Aftern. Enrol.	#Morn. Enrol.	#Aftern. Enrol.	#Morn. Enrol.	#Aftern. Enrol.	#Morn. Enrol.	#Aftern. Enrol.	#Morn. Enrol.	#Aftern. Enrol.	
Public													
Government	44,206	592	22,951	15,547	27,212	3,510	6,088	21,764	19,539	4,875	5,286	17,572	189,142
Grant-Aided	4,192	0	3,395	253	3,329	21	1,412	1,903	2,852	247	1,762	1,348	20,714
Public - Total	**48,398**	**592**	**26,346**	**15,800**	**30,541**	**3,531**	**7,500**	**23,667**	**22,391**	**5,122**	**7,048**	**18,920**	**209,856**
Private													
Private-Conv.	5,745	26	4,609	334	4,624	35	3,783	350	3,749	85	2,794	322	26,456
Madrassa	12,343	1,038	10,383	978	9,222	1,119	7,737	1,292	6,437	933	5,290	419	57,191
Private - Total	**18,088**	**1,064**	**14,992**	**1,312**	**13,846**	**1,154**	**11,520**	**1,642**	**10,186**	**1,018**	**8,084**	**741**	**83,647**
National - Total	**66,486**	**1,656**	**41,338**	**17,112**	**44,387**	**4,685**	**19,020**	**25,309**	**32,577**	**6,140**	**15,132**	**19,661**	**293,503**

III.6.3.2 LBE, 2015 - Enrolment - By Grade & Shift - Regional Level

LBE, 2015 - Enrolment - By Grade & Shift - Regional Level

Region/ Local Management	Grade 1		Grade 2		Grade 3		Grade 4		Grade 5		Grade 6		Total
	#Morn. Enrol.	#Aftern. Enrol.	#Morn. Enrol.	#Aftern. Enrol.	#Morn. Enrol.	#Aftern. Enrol.	#Morn. Enrol.	#Aftern. Enrol.	#Morn. Enrol.	#Aftern. Enrol.	#Morn. Enrol.	#Aftern. Enrol.	
Region 1													
Public	**9,094**	**0**	**5,405**	**3,093**	**6,614**	**812**	**1,761**	**5,470**	**5,600**	**1,122**	**1,892**	**4,736**	**45,599**
Government	7,749	0	4,442	2,840	5,423	812	1,604	4,442	4,565	1,004	1,356	4,119	38,356
Grant-Aided	1,345	0	963	253	1,191	0	157	1,028	1,035	118	536	617	7,243
Private	**4,288**	**175**	**3,783**	**276**	**3,689**	**134**	**3,276**	**253**	**3,043**	**152**	**2,740**	**181**	**21,990**
Private-Conv.	2,757	26	2,395	142	2,449	35	2,183	62	2,030	45	1,676	169	13,969
Madrassa	1,531	149	1,388	134	1,240	99	1,093	191	1,013	107	1,064	12	8,021
Region 1 - Total	**13,382**	**175**	**9,188**	**3,369**	**10,303**	**946**	**5,037**	**5,723**	**8,643**	**1,274**	**4,632**	**4,917**	**67,589**
Region 2													
Public	**17,749**	**261**	**8,376**	**7,652**	**12,559**	**193**	**2,065**	**9,965**	**9,907**	**854**	**2,109**	**8,126**	**79,816**
Government	15,897	261	6,742	7,652	11,066	193	1,207	9,292	8,565	762	1,231	7,595	70,463
Grant-Aided	1,852	...	1,634	...	1,493	...	858	673	1,342	92	878	531	9,353
Private	**7,266**	**366**	**5,667**	**620**	**5,214**	**362**	**4,204**	**624**	**4,007**	**221**	**3,075**	**216**	**31,842**
Private-Conv.	2,715	...	1,947	192	1,972	...	1,431	257	1,552	12	1,010	128	11,216
Madrassa	4,551	366	3,720	428	3,242	362	2,773	367	2,455	209	2,065	88	20,626
Region 2 - Total	**25,015**	**627**	**14,043**	**8,272**	**17,773**	**555**	**6,269**	**10,589**	**13,914**	**1,075**	**5,184**	**8,342**	**111,658**
Region 3													
Public	**6,105**	**113**	**3,556**	**1,649**	**4,063**	**404**	**1,290**	**2,711**	**3,096**	**529**	**902**	**2,273**	**26,691**
Government	5,800	113	3,294	1,649	3,851	404	1,122	2,673	2,964	503	767	2,245	25,385
Grant-Aided	305	...	262	...	212	...	168	38	132	26	135	28	1,306
Private	**1,889**	**125**	**1,708**	**92**	**1,373**	**161**	**1,108**	**222**	**861**	**137**	**546**	**53**	**8,275**
Private-Conv.	207	...	201	...	144	...	131	31	129	28	73	25	969
Madrassa	1,682	125	1,507	92	1,229	161	977	191	732	109	473	28	7,306
Region 3 - Total	**7,994**	**238**	**5,264**	**1,741**	**5,436**	**565**	**2,398**	**2,933**	**3,957**	**666**	**1,448**	**2,326**	**34,966**

LBE, 2015 - Enrolment - By Grade & Shift - Regional Level

Region / Local Management	Grade 1		Grade 2		Grade 3		Grade 4		Grade 5		Grade 6		Total
	#Morn. Enrol.	#Aftern. Enrol.	#Morn. Enrol.	#Aftern. Enrol.	#Morn. Enrol.	#Aftern. Enrol.	#Morn. Enrol.	#Aftern. Enrol.	#Morn. Enrol.	#Aftern. Enrol.	#Morn. Enrol.	#Aftern. Enrol.	
Region 4													
Public	**2,825**	**0**	**2,004**	**484**	**2,009**	**68**	**979**	**875**	**1,285**	**245**	**805**	**642**	**12,221**
Government	2,825	0	2,004	484	2,009	68	979	875	1,285	245	805	642	12,221
Private	**567**	**34**	**451**	**42**	**444**	**45**	**350**	**52**	**311**	**43**	**262**	**10**	**2,611**
Private-Conv.	31	...	22	...	18	...	...	...	...	...	...	...	71
Madrassa	536	34	429	42	426	45	350	52	311	43	262	10	2,540
Region 4 - Total	**3,392**	**34**	**2,455**	**526**	**2,453**	**113**	**1,329**	**927**	**1,596**	**288**	**1,067**	**652**	**14,832**
Region 5													
Public	**6,335**	**72**	**4,211**	**1,002**	**3,195**	**821**	**722**	**2,530**	**1,602**	**1,047**	**650**	**1,781**	**23,968**
Government	6,195	72	4,115	1,002	3,094	821	668	2,530	1,545	1,047	594	1,781	23,464
Grant-Aided	140	...	96	...	101	...	54	...	57	...	56	...	504
Private	**917**	**0**	**843**	**0**	**796**	**0**	**488**	**159**	**367**	**162**	**385**	**42**	**4,159**
Madrassa	917	0	843	0	796	0	488	159	367	162	385	42	4,159
Region 5 - Total	**7,252**	**72**	**5,054**	**1,002**	**3,991**	**821**	**1,210**	**2,689**	**1,969**	**1,209**	**1,035**	**1,823**	**28,127**
Region 6													
Public	**6,290**	**146**	**2,794**	**1,920**	**2,101**	**1,233**	**683**	**2,116**	**901**	**1,325**	**690**	**1,362**	**21,561**
Government	5,740	146	2,354	1,920	1,769	1,212	508	1,952	615	1,314	533	1,190	19,253
Grant-Aided	550	...	440	...	332	21	175	164	286	11	157	172	2,308
Private	**3,161**	**364**	**2,540**	**282**	**2,330**	**452**	**2,094**	**332**	**1,597**	**303**	**1,076**	**239**	**14,770**
Private-Conv.	35	...	44	...	41	...	38	...	38	...	35	...	231
Madrassa	3,126	364	2,496	282	2,289	452	2,056	332	1,559	303	1,041	239	14,539
Region 6 - Total	**9,451**	**510**	**5,334**	**2,202**	**4,431**	**1,685**	**2,777**	**2,448**	**2,498**	**1,628**	**1,766**	**1,601**	**36,331**

III.6.3.3 LBE, 2015 - Enrolment - By Grade & Shift - District Level

LBE, 2015 - Enrolment - By Grade & Shift - District Level

Region/District	Grade 1		Grade 2		Grade 3		Grade 4		Grade 5		Grade 6		Total
	#Morn. Enrol.	#Aftern. Enrol.	#Morn. Enrol.	#Aftern. Enrol.	#Morn. Enrol.	#Aftern. Enrol.	#Morn. Enrol.	#Aftern. Enrol.	#Morn. Enrol.	#Aftern. Enrol.	#Morn. Enrol.	#Aftern. Enrol.	
Region 1													
Banjul	889	...	843	...	734	...	771	...	696	...	717	...	4,650
Kanifing	12,493	175	8,345	3,369	9,569	946	4,266	5,723	7,947	1,274	3,915	4,917	62,939
Region 2													
Foni Berefet	668	...	590	...	551	...	401	125	498	...	404	82	3,319
Foni B. Karanai	877	17	699	50	605	15	495	135	552	8	228	236	3,917
Foni Bondali	373	92	206	72	227	22	169	53	156	13	89	36	1,508
Foni Jarrol	290	22	268	14	273	17	146	49	182	...	160	...	1,421
Foni Kansala	563	79	448	81	409	27	140	272	306	101	204	207	2,837
Kombo Central	5,704	37	2,844	2,006	3,789	120	1,572	2,361	3,341	49	1,309	1,873	25,005
Kombo East	1,714	98	1,118	434	1,346	23	583	593	1,054	...	245	751	7,959
Kombo North	10,182	71	5,015	4,230	7,224	215	2,013	4,679	5,219	735	1,573	3,587	44,743
Kombo South	4,644	211	2,855	1,385	3,349	116	750	2,322	2,606	169	972	1,570	20,949
Region 3													
Central Badibou	803	...	665	176	512	61	283	237	322	80	79	204	3,422
Jokadou	830	30	440	264	512	246	145	410	415	65	116	346	3,819
Lower Badibou	744	15	536	180	623	55	349	168	385	41	193	137	3,426
Lower Niumi	2,569	76	1,272	642	1,538	118	711	783	1,160	165	577	663	10,274
Sabach Sanjal	307	...	246	65	146	...	141	...	119	9	96	4	1,133
Upper Badibou	1,618	83	1,198	315	1,310	23	384	880	1,031	141	205	632	7,820
Upper Niumi	1,123	34	907	99	795	62	385	455	525	165	182	340	5,072
Region 4													
Jarra Central	304	...	228	24	215	...	155	...	142	...	87	23	1,178
Jarra East	561	23	363	116	423	32	206	206	204	100	194	75	2,503

LBE, 2015 - Enrolment - By Grade & Shift - District Level

Region/District	Grade 1		Grade 2		Grade 3		Grade 4		Grade 5		Grade 6		Total
	#Morn. Enrol.	#Aftern. Enrol.	#Morn. Enrol.	#Aftern. Enrol.	#Morn. Enrol.	#Aftern. Enrol.	#Morn. Enrol.	#Aftern. Enrol.	#Morn. Enrol.	#Aftern. Enrol.	#Morn. Enrol.	#Aftern. Enrol.	
Jarra West	1,137	11	878	169	787	13	382	351	551	37	292	234	4,842
Kiang Central	383	...	310	54	270	42	161	91	214	41	117	96	1,779
Kiang East	243	0	129	92	206	26	75	83	122	22	109	42	1,149
Kiang West	764	0	547	71	552	0	350	196	363	88	268	182	3,381
Region 5													
Janjanbureh	120	...	44	43	75	...	40	39	67	...	38	35	501
Lower Fuladu West	1,670	72	1,255	223	882	218	362	591	399	357	316	326	6,671
Lower Saloum	367	...	274	30	232	31	120	98	204	...	100	93	1,549
Niamina Dankunku	166	...	161	...	71	...	30	82	49	14	46	74	693
Niamina East	713	...	394	70	260	140	...	295	129	100	40	199	2,340
Niamina West	253	...	159	58	127	80	87	51	84	41	46	75	1,061
Niani	1,123	0	814	105	589	19	233	346	265	226	157	242	4,119
Nianija	267	...	176	31	154	...	9	134	16	92	19	63	961
Sami	674	...	492	65	423	62	179	213	250	121	120	215	2,814
Upper Fuladu West	1,523	...	1,085	266	1,027	145	121	721	367	245	109	421	6,030
Upper Saloum	376	...	200	111	151	126	29	119	139	13	44	80	1,388
Region 6													
Basse	1,949	151	1,095	538	998	437	653	658	628	340	599	266	8,312
Jimara	1,624	91	1,160	281	814	317	529	482	429	268	260	260	6,515
Kantora	1,634	99	891	372	632	369	486	367	374	331	234	292	6,081
Sandu	929	...	424	164	289	60	254	157	268	140	169	172	3,026
Tumana	1,358	139	727	420	616	378	252	398	358	158	189	191	5,184
Wuli East	1,118	30	599	229	554	43	282	207	256	194	95	301	3,908
Wuli West	839	...	438	198	528	81	321	179	185	197	220	119	3,305

III.6.4 LBE, 2015 - Enrolment - By Age & Gender

III.6.4.1 LBE, 2015 - Enrolment - By Age & Gender - National Level

LBE, 2015 - Enrolment - By Age & Gender - Regional Level

Loc. Mng/ Gender	< 7 years	7 years	8 years	9 years	10 years	11 years	12 years	13 years	14 years	>14 years
Public										
Government	**6,068**	**25,552**	**30,578**	**27,765**	**26,275**	**24,326**	**20,668**	**14,727**	**8,313**	**4,870**
Boys	3,125	13,467	16,071	14,489	13,788	12,830	10,785	7,701	4,132	2,189
Girls	2,943	12,085	14,507	13,276	12,487	11,496	9,883	7,026	4,181	2,681
Grant-Aided	**410**	**2,393**	**2,921**	**2,984**	**2,956**	**3,153**	**2,515**	**1,614**	**1,007**	**761**
Boys	191	1,297	1,589	1,642	1,624	1,631	1,363	761	429	292
Girls	219	1,096	1,332	1,342	1,332	1,522	1,152	853	578	469
Public - Total	**6,478**	**27,945**	**33,499**	**30,749**	**29,231**	**27,479**	**23,183**	**16,341**	**9,320**	**5,631**
Private										
Private-Conv.	**1,689**	**3,392**	**4,062**	**4,069**	**4,002**	**3,586**	**2,645**	**1,724**	**844**	**443**
Boys	924	1,774	2,198	2,193	2,059	1,862	1,407	863	385	214
Girls	765	1,618	1,864	1,876	1,943	1,724	1,238	861	459	229
Madrassa	**2,968**	**5,998**	**7,583**	**7,498**	**7,040**	**6,432**	**5,970**	**5,174**	**4,095**	**4,433**
Boys	1,504	2,876	3,617	3,573	3,310	3,029	2,740	2,481	1,887	2,028
Girls	1,464	3,122	3,966	3,925	3,730	3,403	3,230	2,693	2,208	2,405
Private - Total	**4,657**	**9,390**	**11,645**	**11,567**	**11,042**	**10,018**	**8,615**	**6,898**	**4,939**	**4,876**
National - Total	**11,135**	**37,335**	**45,144**	**42,316**	**40,273**	**37,497**	**31,798**	**23,239**	**14,259**	**10,507**

III.6.4.2 LBE, 2015 - Enrolment - By Age & Gender - Regional Level

LBE, 2015 - Enrolment - By Age & Gender - Regional Level

Region / Loc. Mng / Gender	< 7 years	7 years	8 years	9 years	10 years	11 years	12 years	13 years	14 years	>14 years	Total
Region 1											
Public	**1,195**	**6,063**	**7,050**	**6,558**	**6,421**	**6,398**	**5,143**	**4,086**	**1,806**	**879**	**45,599**
Boys	622	3,212	3,714	3,499	3,416	3,396	2,764	2,133	873	407	24,036
Girls	573	2,851	3,336	3,059	3,005	3,002	2,379	1,953	933	472	21,563
Private	**1,599**	**2,676**	**3,063**	**3,058**	**3,006**	**2,797**	**2,249**	**1,552**	**937**	**1,053**	**21,990**
Boys	865	1,391	1,634	1,628	1,566	1,469	1,179	780	451	525	11,488
Girls	734	1,285	1,429	1,430	1,440	1,328	1,070	772	486	528	10,502
Region 1 - Total	**2,794**	**8,739**	**10,113**	**9,616**	**9,427**	**9,195**	**7,392**	**5,638**	**2,743**	**1,932**	**67,589**
Region 2											
Public	**1,523**	**9,551**	**13,011**	**11,999**	**11,008**	**10,631**	**9,133**	**6,256**	**3,970**	**2,734**	**79,816**
Boys	816	5,014	6,890	6,173	5,693	5,650	4,756	3,223	1,962	1,237	41,414
Girls	707	4,537	6,121	5,826	5,315	4,981	4,377	3,033	2,008	1,497	38,402
Private	**1,619**	**3,384**	**4,557**	**4,538**	**4,341**	**3,935**	**3,397**	**2,521**	**1,719**	**1,831**	**31,842**
Boys	833	1,632	2,238	2,200	2,030	1,860	1,609	1,176	764	773	15,115
Girls	786	1,752	2,319	2,338	2,311	2,075	1,788	1,345	955	1,058	16,727
Region 2 - Total	**3,142**	**12,935**	**17,568**	**16,537**	**15,349**	**14,566**	**12,530**	**8,777**	**5,689**	**4,565**	**111,658**
Region 3											
Public	**1,156**	**3,665**	**4,232**	**3,761**	**3,746**	**3,511**	**3,136**	**2,003**	**927**	**554**	**26,691**
Boys	588	1,888	2,148	1,902	1,982	1,728	1,550	994	414	222	13,416
Girls	568	1,777	2,084	1,859	1,764	1,783	1,586	1,009	513	332	13,275
Private	**416**	**1,034**	**1,119**	**1,025**	**1,018**	**846**	**808**	**728**	**731**	**550**	**8,275**
Boys	221	516	525	516	487	354	371	327	342	247	3,906
Girls	195	518	594	509	531	492	437	401	389	303	4,369
Region 3 - Total	**1,572**	**4,699**	**5,351**	**4,786**	**4,764**	**4,357**	**3,944**	**2,731**	**1,658**	**1,104**	**34,966**

LBE, 2015 - Enrolment - By Age & Gender - Regional Level

Region / Loc. Mng / Gender	< 7 years	7 years	8 years	9 years	10 years	11 years	12 years	13 years	14 years	>14 years	Total
Region 4											
Public	**580**	**1,711**	**1,865**	**1,634**	**1,709**	**1,538**	**1,339**	**854**	**593**	**398**	**12,221**
Boys	285	895	965	861	890	828	684	440	306	185	6,339
Girls	295	816	900	773	819	710	655	414	287	213	5,882
Private	**183**	**271**	**298**	**345**	**306**	**331**	**318**	**252**	**164**	**143**	**2,611**
Boys	97	133	135	188	146	179	124	127	86	70	1,285
Girls	86	138	163	157	160	152	194	125	78	73	1,326
Region 4 - Total	**763**	**1,982**	**2,163**	**1,979**	**2,015**	**1,869**	**1,657**	**1,106**	**757**	**541**	**14,832**
Region 5											
Public	**1,131**	**3,661**	**4,083**	**3,570**	**3,503**	**2,877**	**2,301**	**1,498**	**909**	**435**	**23,968**
Boys	595	2,049	2,370	2,011	1,968	1,606	1,349	859	492	212	13,511
Girls	536	1,612	1,713	1,559	1,535	1,271	952	639	417	223	10,457
Private	**299**	**534**	**617**	**600**	**492**	**446**	**420**	**312**	**258**	**181**	**4,159**
Boys	138	302	314	283	239	225	206	163	137	102	2,109
Girls	161	232	303	317	253	221	214	149	121	79	2,050
Region 5 - Total	**1,430**	**4,195**	**4,700**	**4,170**	**3,995**	**3,323**	**2,721**	**1,810**	**1,167**	**616**	**28,127**
Region 6											
Public	**893**	**3,294**	**3,258**	**3,227**	**2,844**	**2,524**	**2,131**	**1,644**	**1,115**	**631**	**21,561**
Boys	410	1,706	1,573	1,685	1,463	1,253	1,045	813	514	218	10,680
Girls	483	1,588	1,685	1,542	1,381	1,271	1,086	831	601	413	10,881
Private	**541**	**1,491**	**1,991**	**2,001**	**1,879**	**1,663**	**1,423**	**1,533**	**1,130**	**1,118**	**14,770**
Boys	274	676	969	951	901	804	658	771	492	525	7,021
Girls	267	815	1,022	1,050	978	859	765	762	638	593	7,749
Region 6 - Total	**1,434**	**4,785**	**5,249**	**5,228**	**4,723**	**4,187**	**3,554**	**3,177**	**2,245**	**1,749**	**36,331**

III.6.4.3 LBE, 2015 - Enrolment - By Age & Gender - District Level

LBE, 2015 - Enrolment - By Age & Gender - District Level

Region/District	< 7 years	7 years	8 years	9 years	10 years	11 years	12 years	13 years	14 years	>14 years	Total
Region 1											
Banjul	196	658	499	698	584	529	634	517	224	111	4,650
Kanifing	2,598	8,081	9,614	8,918	8,843	8,666	6,758	5,121	2,519	1,821	62,939
Region 2											
Foni Berefet	126	234	506	442	514	503	420	273	163	138	3,319
Foni B. Karanai	186	478	545	508	511	467	511	355	222	134	3,917
Foni Bondali	134	162	237	162	154	154	158	113	143	91	1,508
Foni Jarrol	68	135	242	213	188	197	168	134	54	22	1,421
Foni Kansala	110	288	356	375	365	399	358	286	157	143	2,837
Kombo Central	697	2,996	4,013	3,967	3,225	3,357	2,749	1,879	1,050	1,072	25,005
Kombo East	199	799	1,105	1,116	1,058	970	984	700	552	476	7,959
Kombo North	1,046	5,563	7,309	6,608	6,141	5,940	4,797	3,339	2,345	1,655	44,743
Kombo South	576	2,280	3,255	3,146	3,193	2,579	2,385	1,698	1,003	834	20,949
Region 3											
Central Badibou	244	414	493	428	470	402	299	271	234	167	3,422
Jokadou	209	504	570	609	482	492	390	286	167	110	3,819
Lower Badibou	110	493	540	482	463	440	423	225	135	115	3,426
Lower Niumi	498	1,486	1,500	1,444	1,379	1,219	1,147	652	538	411	10,274
Sabach Sanjal	55	190	202	165	143	138	133	63	29	15	1,133
Upper Badibou	321	898	1,282	990	1,147	1,049	956	827	242	108	7,820
Upper Niumi	135	714	764	668	680	617	596	407	313	178	5,072
Region 4											
Jarra Central	82	105	127	157	168	156	128	113	81	61	1,178
Jarra East	82	342	390	316	319	334	256	214	148	102	2,503
Jarra West	224	763	811	624	727	559	489	314	190	141	4,842

LBE, 2015 - Enrolment - By Age & Gender - District Level

Region/District	< 7 years	7 years	8 years	9 years	10 years	11 years	12 years	13 years	14 years	>14 years	Total
Kiang Central	95	215	241	244	220	256	243	124	76	65	1,779
Kiang East	54	158	155	175	141	118	133	102	64	49	1,149
Kiang West	226	399	439	463	440	446	408	239	198	123	3,381
Region 5											
Janjanbureh	20	58	53	87	87	64	49	48	23	12	501
Lower Fuladu West	311	963	1,244	996	1,010	868	625	337	209	108	6,671
Lower Saloum	33	185	245	257	261	216	175	113	47	17	1,549
Niamina Dankunku	27	69	96	102	110	104	54	71	45	15	693
Niamina East	156	345	372	344	297	265	219	169	112	61	2,340
Niamina West	24	158	199	186	156	110	96	65	48	19	1,061
Niani	190	723	682	545	491	403	434	302	228	121	4,119
Nianija	16	164	175	139	136	105	98	43	54	31	961
Sami	183	501	426	366	357	365	261	194	97	64	2,814
Upper Fuladu West	337	882	931	921	910	659	582	393	260	155	6,030
Upper Saloum	133	147	277	227	180	164	128	75	44	13	1,388
Region 6											
Basse	206	1,042	988	1,249	1,144	977	964	820	552	370	8,312
Jimara	260	879	1,034	869	722	731	588	599	404	429	6,515
Kantora	233	862	990	950	806	666	563	423	296	292	6,081
Sandu	99	466	460	402	422	326	261	282	223	85	3,026
Tumana	147	630	761	718	668	662	508	423	354	313	5,184
Wuli East	366	496	613	602	433	410	346	310	202	130	3,908
Wuli West	123	410	403	438	528	415	324	320	214	130	3,305

III.6.5 LBE, 2015 - New Entrants in Grade 1 - By Gender

III.6.5.1 LBE, 2015 - New Entrants in Grade 1 - By Gender - National Level

LBE, 2015 - New Entrants in Grade 1 - By Gender - National Level

Local Management	Boys - New Entrants in Grade1	Boys - of which with ECD Experience	Boys - % Entrants Gr1 with ECD Experience	Girls - New Entrants in Grade1	Girls - of which with ECD Experience	Girls - % Entrants Gr1 with ECD Experience	Total - New Entrants in Grade1	Total - of which with ECD Experience	Total - % Entrants Gr1 with ECD Experience
Public									
Government	19,758	10,417	53%	21,366	10,175	48%	41,124	20,592	50%
Grant-Aided	1,912	1,421	74%	2,168	1,294	60%	4,080	2,715	67%
Total Public	**21,670**	**11,838**	**55%**	**23,534**	**11,469**	**49%**	**45,204**	**23,307**	**52%**
Private									
Private-Conv.	2,686	1,944	72%	2,977	1,892	64%	5,663	3,836	68%
Madrassa	6,610	2,974	45%	5,888	1,703	29%	12,498	4,677	37%
Total Private	**9,296**	**4,918**	**53%**	**8,865**	**3,595**	**41%**	**18,161**	**8,513**	**47%**
National - Total	**30,966**	**16,756**	**54%**	**32,399**	**15,064**	**46%**	**63,365**	**31,820**	**50%**

III.6.5.2 LBE, 2015 - New Entrants in Grade 1 - By Gender - Regional Level

LBE, 2015 - New Entrants in Grade 1 - By Gender - Regional Level

Region / Local Management	Boys - New Entrants in Grade1	Boys - of which with ECD Experience	Boys - % Entrants Gr1 with ECD Experience	Girls - New Entrants in Grade1	Girls - of which with ECD Experience	Girls - % Entrants Gr1 with ECD Experience	Total - New Entrants in Grade1	Total - of which with ECD Experience	Total - % Entrants Gr1 with ECD Experience
Region 1									
Public	**4,300**	**2,309**	**54%**	**4,630**	**2,266**	**49%**	**8,930**	**4,575**	**51%**
Government	3,658	1,785	49%	3,933	1,904	48%	7,591	3,689	49%
Grant-Aided	642	524	82%	697	362	52%	1,339	886	66%
Private	**2,106**	**1,341**	**64%**	**2,239**	**1,131**	**51%**	**4,345**	**2,472**	**57%**
Private-Conv.	1,266	906	72%	1,474	846	57%	2,740	1,752	64%
Madrassa	840	435	52%	765	285	37%	1,605	720	45%
Region 1 Total	**6,406**	**3,650**	**57%**	**6,869**	**3,397**	**49%**	**13,275**	**7,047**	**53%**
Region 2									
Public	**8,026**	**4,680**	**58%**	**8,778**	**4,909**	**56%**	**16,804**	**9,589**	**57%**
Government	7,191	4,020	56%	7,844	4,214	54%	15,035	8,234	55%
Grant-Aided	835	660	79%	934	695	74%	1,769	1,355	77%
Private	**3,841**	**2,168**	**56%**	**3,517**	**1,626**	**46%**	**7,358**	**3,794**	**52%**
Private-Conv.	1,298	957	74%	1,381	1,003	73%	2,679	1,960	73%
Madrassa	2,543	1,211	48%	2,136	623	29%	4,679	1,834	39%
Region 2 Total	**11,867**	**6,848**	**58%**	**12,295**	**6,535**	**53%**	**24,162**	**13,383**	**55%**
Region 3									
Public	**2,709**	**1,326**	**49%**	**2,827**	**1,284**	**45%**	**5,536**	**2,610**	**47%**
Government	2,575	1,259	49%	2,667	1,227	46%	5,242	2,486	47%
Grant-Aided	134	67	50%	160	57	36%	294	124	42%
Private	**922**	**163**	**18%**	**903**	**73**	**8%**	**1,825**	**236**	**13%**
Private-Conv.	98	59	60%	84	25	30%	182	84	46%
Madrassa	824	104	13%	819	48	6%	1,643	152	9%
Region 3 Total	**3,631**	**1,489**	**41%**	**3,730**	**1,357**	**36%**	**7,361**	**2,846**	**39%**

LBE, 2015 - New Entrants in Grade 1 - By Gender - Regional Level

Region / Local Management	Boys - New Entrants in Grade1	Boys - of which with ECD Experience	Boys - % Entrants Gr1 with ECD Experience	Girls - New Entrants in Grade1	Girls - of which with ECD Experience	Girls - % Entrants Gr1 with ECD Experience	Total - New Entrants in Grade1	Total - of which with ECD Experience	Total - % Entrants Gr1 with ECD Experience
Region 4									
Public	**1,200**	**576**	**48%**	**1,224**	**305**	**25%**	**2,424**	**881**	**36%**
Government	1,200	576	48%	1,224	305	25%	2,424	881	36%
Grant-Aided	0	0	...	0	0	...	0	0	...
Private	**277**	**81**	**29%**	**258**	**9**	**3%**	**535**	**90**	**17%**
Private-Conv.	10	10	100%	19	0	0%	29	10	34%
Madrassa	267	71	27%	239	9	4%	506	80	16%
Region 4 Total	**1,477**	**657**	**44%**	**1,482**	**314**	**21%**	**2,959**	**971**	**33%**
Region 5									
Public	**2,530**	**1,332**	**53%**	**3,132**	**1,354**	**43%**	**5,662**	**2,686**	**47%**
Government	2,473	1,307	53%	3,061	1,333	44%	5,534	2,640	48%
Grant-Aided	57	25	44%	71	21	30%	128	46	36%
Private	**404**	**115**	**28%**	**419**	**52**	**12%**	**823**	**167**	**20%**
Madrassa	404	115	28%	419	52	12%	823	167	20%
Region 5 Total	**2,934**	**1,447**	**49%**	**3,551**	**1,406**	**40%**	**6,485**	**2,853**	**44%**
Region 6									
Public	**2,905**	**1,615**	**56%**	**2,943**	**1,351**	**46%**	**5,848**	**2,966**	**51%**
Government	2,661	1,470	55%	2,637	1,192	45%	5,298	2,662	50%
Grant-Aided	244	145	59%	306	159	52%	550	304	55%
Private	**1,746**	**1,050**	**60%**	**1,529**	**704**	**46%**	**3,275**	**1,754**	**54%**
Private-Conv.	14	12	86%	19	18	95%	33	30	91%
Madrassa	1,732	1,038	60%	1,510	686	45%	3,242	1,724	53%
Region 6 Total	**4,651**	**2,665**	**57%**	**4,472**	**2,055**	**46%**	**9,123**	**4,720**	**52%**

III.6.5.3 LBE, 2015 - New Entrants in Grade 1 - By Gender - District Level

LBE, 2015 - New Entrants in Grade 1 - By Gender - District Level

Region/District	Boys - New Entrants in Grade1	Boys - of which with ECD Experience	Boys - % Entrants Gr1 with ECD Experience	Girls - New Entrants in Grade1	Girls - of which with ECD Experience	Girls - % Entrants Gr1 with ECD Experience	Total - New Entrants in Grade1	Total - of which with ECD Experience	Total - % Entrants Gr1 with ECD Experience
Region 1									
Banjul	417	230	55%	435	219	50%	852	449	53%
Kanifing	5,989	3,420	57%	6,434	3,178	49%	12,423	6,598	53%
Region 2									
Foni Berefet	346	230	66%	293	206	70%	639	436	68%
Foni B. Karanai	445	173	39%	374	83	22%	819	256	31%
Foni Bondali	217	102	47%	231	75	32%	448	177	40%
Foni Jarrol	133	72	54%	154	71	46%	287	143	50%
Foni Kansala	286	176	62%	296	190	64%	582	366	63%
Kombo Central	2,650	1,614	61%	2,877	1,595	55%	5,527	3,209	58%
Kombo East	850	489	58%	826	409	50%	1,676	898	54%
Kombo North	4,740	2,756	58%	5,028	2,703	54%	9,768	5,459	56%
Kombo South	2,200	1,236	56%	2,216	1,203	54%	4,416	2,439	55%
Region 3									
Central Badibou	333	98	29%	367	94	26%	700	192	27%
Jokadou	355	176	50%	387	130	34%	742	306	41%
Lower Badibou	359	130	36%	340	88	26%	699	218	31%
Lower Niumi	1,162	483	42%	1,279	488	38%	2,441	971	40%
Sabach Sanjal	131	72	55%	113	36	32%	244	108	44%
Upper Badibou	755	290	38%	755	296	39%	1,510	586	39%
Upper Niumi	536	240	45%	489	225	46%	1,025	465	45%
Region 4									
Jarra Central	157	46	29%	98	11	11%	255	57	22%
Jarra East	239	63	26%	273	54	20%	512	117	23%

LBE, 2015 - New Entrants in Grade 1 - By Gender - District Level

Region/District	Boys - New Entrants in Grade1	Boys - of which with ECD Experience	Boys - % Entrants Gr1 with ECD Experience	Girls - New Entrants in Grade1	Girls - of which with ECD Experience	Girls - % Entrants Gr1 with ECD Experience	Total - New Entrants in Grade1	Total - of which with ECD Experience	Total - % Entrants Gr1 with ECD Experience
Jarra West	470	225	48%	539	43	8%	1,009	268	27%
Kiang Central	159	75	47%	170	6	4%	329	81	25%
Kiang East	100	63	63%	104	52	50%	204	115	56%
Kiang West	352	185	53%	298	148	50%	650	333	51%
Region 5									
Janjanbureh	35	15	43%	44	17	39%	79	32	41%
Lower Fuladu West	719	344	48%	858	238	28%	1,577	582	37%
Lower Saloum	115	48	42%	198	113	57%	313	161	51%
Niamina Dankunku	43	21	49%	86	34	40%	129	55	43%
Niamina East	276	164	59%	343	190	55%	619	354	57%
Niamina West	105	53	50%	111	60	54%	216	113	52%
Niani	491	203	41%	490	182	37%	981	385	39%
Nianija	95	50	53%	139	77	55%	234	127	54%
Sami	266	157	59%	325	170	52%	591	327	55%
Upper Fuladu West	662	317	48%	745	227	30%	1,407	544	39%
Upper Saloum	127	75	59%	212	98	46%	339	173	51%
Region 6									
Basse	998	725	73%	1,000	646	65%	1,998	1,371	69%
Jimara	815	421	52%	758	276	36%	1,573	697	44%
Kantora	822	499	61%	720	341	47%	1,542	840	54%
Sandu	429	173	40%	400	146	37%	829	319	38%
Tumana	713	402	56%	665	256	38%	1,378	658	48%
Wuli East	503	259	51%	529	187	35%	1,032	446	43%
Wuli West	371	186	50%	400	203	51%	771	389	50%

III.6.6 LBE, 2015 - Special Needs Children - By Grade & Gender

III.6.6.1 LBE, 2015 - Special Needs Children - By Grade & Gender - National Level

LBE, 2015 - Special Needs Children - By Grade & Gender - National Level

Local Management	Grade 1		Grade 2		Grade 3		Grade 4		Grade 5		Grade 6		Total
	#Boys Sp. Needs	#Girls Sp. Needs	#Boys Sp. Needs	#Girls Sp. Needs	#Boys Sp. Needs	#Girls Sp. Needs	#Boys Sp. Needs	#Girls Sp. Needs	#Boys Sp. Needs	#Girls Sp. Needs	#Boys Sp. Needs	#Girls Sp. Needs	
Public													
Vision	95	91	110	129	101	84	104	115	106	82	85	76	1,178
Hearing	48	49	52	32	54	48	39	40	50	45	59	37	553
Speaking	85	46	63	45	64	31	45	31	41	35	30	19	535
Physical	51	44	33	19	29	19	24	24	18	18	23	13	315
Mental	22	25	18	15	9	12	7	3	1	6	6	3	127
Other	13	13	18	14	14	3	8	7	7	5	10	13	125
Multiple Impair.	20	11	11	10	17	8	7	12	7	3	4	5	115
Public - Total	**334**	**279**	**305**	**264**	**288**	**205**	**234**	**232**	**230**	**194**	**217**	**166**	**2,948**
Private													
Vision	32	28	48	39	33	22	46	35	32	16	27	28	386
Hearing	14	12	22	10	18	16	20	16	20	13	10	13	184
Speaking	38	16	19	10	16	9	17	8	15	9	9	4	170
Physical	22	11	13	13	17	8	15	7	7	3	7	5	128
Mental	24	13	3	6	5	4	...	7	6	2	1	5	76
Other	4	2	5	2	6	2	2	5	6	8	3	2	47
Multiple Impair.	4	3	4	0	2	1	4	1	1	1	1	...	22
Private - Total	**138**	**85**	**114**	**80**	**97**	**62**	**104**	**79**	**87**	**52**	**58**	**57**	**1,013**
Total	**472**	**364**	**419**	**344**	**385**	**267**	**338**	**311**	**317**	**246**	**275**	**223**	**3,961**

III.6.6.2 LBE, 2015 - Special Needs Children - By Grade & Gender - Regional Level

LBE, 2015 - Special Needs Children - By Grade & Gender - Regional Level

Region / Special Needs Type	Grade 1		Grade 2		Grade 3		Grade 4		Grade 5		Grade 6		Total
	#Boys Sp. Needs	#Girls Sp. Needs	#Boys Sp. Needs	#Girls Sp. Needs	#Boys Sp. Needs	#Girls Sp. Needs	#Boys Sp. Needs	#Girls Sp. Needs	#Boys Sp. Needs	#Girls Sp. Needs	#Boys Sp. Needs	#Girls Sp. Needs	
Region 1													
Vision	17	21	26	19	11	10	26	27	16	8	9	10	200
Hearing	4	7	5	4	2	3	6	7	8	8	5	3	62
Speaking	29	17	23	19	19	10	15	19	18	8	8	6	191
Physical	2	2	1	2	2	1	2	1	1	4	3	3	24
Mental	0	2	0	0	4	1	4	2	0	0	0	0	13
Other	4	3	0	1	1	0	0	0	0	0	3	3	15
Multiple Impair.	0	0	1	1	2	3	0	2	1	1	2	0	13
Region 1 - Total	**56**	**52**	**56**	**46**	**41**	**28**	**53**	**58**	**44**	**29**	**30**	**25**	**518**
Region 2													
Vision	46	36	61	63	54	34	58	43	58	46	50	49	598
Hearing	27	36	33	10	33	33	20	19	31	33	32	22	329
Speaking	50	21	34	20	27	17	25	7	22	22	15	9	269
Physical	24	17	14	11	19	6	19	10	13	6	12	5	156
Mental	21	13	5	6	2	8	1	2	3	1	3	1	66
Other	4	5	6	5	9	1	1	5	8	4	4	3	55
Multiple Impair.	4	4	3	3	3	1	2	3	4	1	0	0	28
Region 2 - Total	**176**	**132**	**156**	**118**	**147**	**100**	**126**	**89**	**139**	**113**	**116**	**89**	**1,501**
Region 3													
Vision	10	10	25	25	18	16	20	21	17	15	10	12	199
Hearing	6	5	10	7	10	8	14	7	12	3	8	7	97
Speaking	13	...	3	8	7	4	5	5	1	5	2	7	60
Physical	8	6	12	5	6	6	3	1	1	1	5	2	56
Mental	8	9	4	5	3	...	...	...	3	...	2	1	35
Other	1	1	5	5	2	1	3	1	1	...	...	...	20
Multiple Impair.	7	2	3	1	...	...	1	2	1	...	...	1	18
Region 3 - Total	**53**	**33**	**62**	**56**	**46**	**35**	**46**	**37**	**36**	**24**	**27**	**30**	**485**

LBE, 2015 - Special Needs Children - By Grade & Gender - Regional Level

Region / Special Needs Type	Grade 1		Grade 2		Grade 3		Grade 4		Grade 5		Grade 6		Total
	#Boys Sp. Needs	#Girls Sp. Needs	#Boys Sp. Needs	#Girls Sp. Needs	#Boys Sp. Needs	#Girls Sp. Needs	#Boys Sp. Needs	#Girls Sp. Needs	#Boys Sp. Needs	#Girls Sp. Needs	#Boys Sp. Needs	#Girls Sp. Needs	
Region 4													
Vision	8	11	10	6	15	9	11	19	9	8	13	10	129
Hearing	3	1	4	7	7	4	2	3	5	4	3	3	46
Speaking	6	1	3	2	6	1	2	0	5	1	6	0	33
Physical	7	4	4	3	2	5	1	6	3	0	4	1	40
Mental	4	3	4	5	1	2	1	1	0	3	0	5	29
Other	2	0	2	3	0	0	1	0	0	0	0	3	11
Multiple Impair.	1	0	1	2	0	0	4	0	0	0	1	1	10
Region 4 - Total	**31**	**20**	**28**	**28**	**31**	**21**	**22**	**29**	**22**	**16**	**27**	**23**	**298**
Region 5													
Vision	26	24	12	23	16	18	11	17	14	15	15	15	206
Hearing	9	9	7	5	13	7	8	9	4	6	10	8	95
Speaking	8	6	13	2	9	4	7	4	3	2	3	...	61
Physical	20	14	9	7	10	3	7	6	2	3	2	6	89
Mental	5	7	4	2	2	3	...	2	1	...	1	1	28
Other	2	3	1	...	3	2	3	1	2	3	1	3	24
Multiple Impair.	...	5	...	1	4	...	3	4	1	2	...	2	22
Region 5 - Total	**70**	**68**	**46**	**40**	**57**	**37**	**39**	**43**	**27**	**31**	**32**	**35**	**525**
Region 6													
Vision	20	17	24	32	20	19	24	23	24	6	15	8	232
Hearing	13	3	15	9	7	9	9	11	10	4	11	7	108
Speaking	17	17	6	4	12	4	8	4	7	6	5	1	91
Physical	12	12	6	4	7	6	7	7	5	7	4	1	78
Mental	8	4	4	3	2	2	1	3	...	4	1	...	32
Other	4	3	9	2	5	1	2	5	2	6	5	3	47
Multiple Impair.	12	3	7	2	10	5	1	2	1	...	2	1	46
Region 6 - Total	**86**	**59**	**71**	**56**	**63**	**46**	**52**	**55**	**49**	**33**	**43**	**21**	**634**

III.6.6.3 LBE, 2015 - Special Needs Children - By Grade & Gender - District Level

LBE, 2015 - Special Needs Children - By Grade & Gender - Regional Level

Region/District	Grade 1		Grade 2		Grade 3		Grade 4		Grade 5		Grade 6		Total
	#Boys Sp. Needs	#Girls Sp. Needs	#Boys Sp. Needs	#Girls Sp. Needs	#Boys Sp. Needs	#Girls Sp. Needs	#Boys Sp. Needs	#Girls Sp. Needs	#Boys Sp. Needs	#Girls Sp. Needs	#Boys Sp. Needs	#Girls Sp. Needs	
Region 1													
Banjul	9	3	0	2	0	1	3	3	11	2	8	7	49
Kanifing	47	49	56	44	41	27	50	55	33	27	22	18	469
Region 2													
Foni Berefet	4	1	2	1	3	1	...	2	5	...	9	4	32
Foni Bintang Karanai	2	4	5	6	8	8	8	2	5	2	2	4	56
Foni Bondali	3	4	...	...	1	1	4	...	2	4	1	...	20
Foni Jarrol	3	3	2	1	1	3	3	3	5	...	7	...	31
Foni Kansala	9	8	9	7	4	5	6	...	5	5	2	2	62
Kombo Central	36	39	25	24	19	12	18	13	14	8	23	10	241
Kombo East	11	7	17	9	9	8	9	10	12	10	9	4	115
Kombo North	80	56	75	55	74	48	58	38	64	58	38	54	698
Kombo South	28	10	21	15	28	14	20	21	27	26	25	11	246
Region 3													
Central Badibou	10	2	7	2	6	4	9	2	3	...	...	2	47
Jokadou	8	3	6	5	2	4	3	3	7	4	5	5	55
Lower Badibou	4	1	8	1	5	3	3	4	2	3	3	3	40
Lower Niumi	4	8	5	11	9	4	5	4	11	4	8	6	79
Sabach Sanjal	6	...	10	5	1	2	3	...	2	3	2	3	37
Upper Badibou	15	9	21	24	17	11	20	22	8	5	3	9	164
Upper Niumi	6	10	5	8	6	7	3	2	3	5	6	2	63
Region 4													
Jarra Central	4	1	4	1	7	3	3	1	3	4	1	6	38
Jarra East	7	5	5	6	7	4	1	6	4	2	4	1	52

LBE, 2015 - Special Needs Children - By Grade & Gender - Regional Level

Region / District	Grade 1		Grade 2		Grade 3		Grade 4		Grade 5		Grade 6		Total
	#Boys Sp. Needs	#Girls Sp. Needs	#Boys Sp. Needs	#Girls Sp. Needs	#Boys Sp. Needs	#Girls Sp. Needs	#Boys Sp. Needs	#Girls Sp. Needs	#Boys Sp. Needs	#Girls Sp. Needs	#Boys Sp. Needs	#Girls Sp. Needs	
Jarra West	8	4	6	5	7	4	2	2	5	...	1	5	49
Kiang Central	3	5	3	4	2	4	3	8	4	...	1	3	40
Kiang East	3	2	5	7	3	3	4	4	2	4	6	3	46
Kiang West	6	3	5	5	5	3	9	8	4	6	14	5	73
Region 5													
Janjanbureh	1	2	...	...	...	...	...	...	...	...	2	...	5
Lower Fuladu West	12	10	13	9	7	8	4	3	1	2	7	9	85
Lower Saloum	8	6	2	2	4	...	2	...	2	7	2	1	36
Niamina Dankunku	...	1	...	...	...	1	1	...	...	...	1	...	4
Niamina East	6	4	5	6	7	2	6	1	1	1	3	2	44
Niamina West	3	2	...	1	1	1	...	2	...	1	1	1	13
Niani	11	12	14	6	11	8	7	16	5	15	3	4	112
Nianija	...	1	1	...	2	...	1	...	2	1	1	...	9
Sami	10	12	4	9	15	6	6	8	5	1	7	8	91
Upper Fuladu West	15	17	4	6	8	7	8	9	7	2	4	7	94
Upper Saloum	4	1	3	1	2	4	4	4	4	1	1	3	32
Region 6													
Basse	15	11	11	15	15	11	6	15	13	4	6	4	126
Jimara	15	10	15	10	9	7	11	4	7	8	10	5	111
Kantora	19	12	13	11	5	12	13	9	11	2	6	1	114
Sandu	5	4	3	3	3	2	3	2	3	1	2	1	32
Tumana	9	7	13	4	15	4	6	9	8	8	8	2	93
Wuli East	14	8	12	8	8	2	8	12	6	4	7	7	96
Wuli West	9	7	4	5	8	8	5	4	1	6	4	1	62

III.7 LBE, 2015 - Teaching Staff

III.7.1 LBE, 2015 - Teaching Staff - By Qualification & Gender

III.7.1.1 LBE, 2015 - Teaching Staff - By Qualification & Gender - National Level

LBE, 2015 - Teaching Staff - By Qualification & Gender - National Level

Local Management	Male Teachers	Female Teachers	Total Teachers	% Female Teachers	Total Qualified	% Total Qualified	Male Qualified	Female Qualified	% Female Qualified (Out of All Qualified)	% Female Qualified (Out of All Female)
Public										
Government	3,272	1,833	5,105	35.9%	4,885	96%	3,127	1,758	36.0%	96%
Grant-Aided	279	174	453	38.4%	369	81%	224	145	39.3%	83%
Total Public	**3,551**	**2,007**	**5,558**	**36.1%**	**5,254**	**95%**	**3,351**	**1,903**	**36.2%**	**95%**
Private										
Private-Conv.	714	387	1,101	35.1%	875	79%	585	290	33.1%	75%
Madrassa	1,023	220	1,243	17.7%	652	52%	575	77	11.8%	35%
Total Private	**1,737**	**607**	**2,344**	**25.9%**	**1,527**	**65%**	**1,160**	**367**	**24.0%**	**60%**
National - Total	**5,288**	**2,614**	**7,902**	**33.1%**	**6,781**	**86%**	**4,511**	**2,270**	**33.5%**	**87%**

III.7.1.2 LBE, 2015 - Teaching Staff - By Qualification & Gender - Regional Level

LBE, 2015 - Teaching Staff - By Qualification & Gender - Regional Level

Region/ Local Management	Male Teachers	Female Teachers	Total Teachers	% Female Teachers	Total Qualified	% Total Qualified	Male Qualified	Female Qualified	% Female Qualified (Out of All Qualified)	% Female Qualified (Out of All Female)
Region 1										
Public	599	559	1,158	48.3%	1,117	96%	572	545	48.8%	97%
Government	510	477	987	48.3%	972	98%	500	472	48.6%	99%
Grant-Aided	89	82	171	48.0%	145	85%	72	73	50.3%	89%
Private	531	281	812	34.6%	620	76%	425	195	31.5%	69%
Private-Conv.	373	254	627	40.5%	493	79%	310	183	37.1%	72%
Madrassa	158	27	185	14.6%	127	69%	115	12	9.4%	44%
Region 1 - Total	1,130	840	1,970	42.6%	1,737	88%	997	740	42.6%	88%
Region 2										
Public	1,087	969	2,056	47.1%	1,942	94%	1,030	912	47.0%	94%
Government	958	892	1,850	48.2%	1,769	96%	922	847	47.9%	95%
Grant-Aided	129	77	206	37.4%	173	84%	108	65	37.6%	84%
Private	723	214	937	22.8%	645	69%	507	138	21.4%	64%
Private-Conv.	314	120	434	27.6%	352	81%	254	98	27.8%	82%
Madrassa	409	94	503	18.7%	293	58%	253	40	13.7%	43%
Region 2 - Total	1,810	1,183	2,993	39.5%	2,587	86%	1,537	1,050	40.6%	89%
Region 3										
Public	590	183	773	23.7%	733	95%	561	172	23.5%	94%
Government	578	179	757	23.6%	723	96%	553	170	23.5%	95%
Grant-Aided	12	4	16	25.0%	10	63%	8	2	20.0%	50%
Private	142	35	177	19.8%	78	44%	67	11	14.1%	31%
Private-Conv.	20	7	27	25.9%	19	70%	15	4	21.1%	57%
Madrassa	122	28	150	18.7%	59	39%	52	7	11.9%	25%
Region 3 - Total	732	218	950	22.9%	811	85%	628	183	22.6%	84%

LBE, 2015 - Teaching Staff - By Qualification & Gender - Regional Level

Region / Local Management	Male Teachers	Female Teachers	Total Teachers	% Female Teachers	Total Qualified	% Total Qualified	Male Qualified	Female Qualified	% Female Qualified (Out of All Qualified)	% Female Qualified (Out of All Female)
Region 4										
Public	333	77	410	18.8%	404	99%	327	77	19.1%	100%
Government	333	77	410	18.8%	404	99%	327	77	19.1%	100%
Grant-Aided	0	0	0	...	0	...	0	0	...	...
Private	67	24	91	26.4%	62	68%	49	13	21.0%	54%
Private-Conv.	3	3	6	50.0%	4	67%	2	2	50.0%	67%
Madrassa	64	21	85	24.7%	58	68%	47	11	19.0%	52%
Region 4 - Total	400	101	501	20.2%	466	93%	376	90	19.3%	89%
Region 5										
Public	555	148	703	21.1%	654	93%	518	136	20.8%	92%
Government	539	147	686	21.4%	640	93%	505	135	21.1%	92%
Grant-Aided	16	1	17	5.9%	14	82%	13	1	7.1%	100%
Private	59	20	79	25.3%	38	48%	33	5	13.2%	25%
Madrassa	59	20	79	25.3%	38	48%	33	5	13.2%	25%
Region 5 - Total	614	168	782	21.5%	692	88%	551	141	20.4%	84%
Region 6										
Public	387	71	458	15.5%	404	88%	343	61	15.1%	86%
Government	354	61	415	14.7%	377	91%	320	57	15.1%	93%
Grant-Aided	33	10	43	23.3%	27	63%	23	4	14.8%	40%
Private	215	33	248	13.3%	84	34%	79	5	6.0%	15%
Private-Conv.	4	3	7	42.9%	7	100%	4	3	42.9%	100%
Madrassa	211	30	241	12.4%	77	32%	75	2	2.6%	7%
Region 6 - Total	602	104	706	14.7%	488	69%	422	66	13.5%	63%

III.7.1.3 LBE, 2015 - Teaching Staff - By Qualification & Gender - District Level

LBE, 2015 - Teaching Staff - By Qualification & Gender - District Level

Region/District	Male Teachers	Female Teachers	Total Teachers	% Female Teachers	Total Qualified	% Total Qualified	Male Qualified	Female Qualified	% Female Qualified (Out of All Qualified)	% Female Qualified (Out of All Female)
Region 1										
Banjul	75	65	140	46.4%	123	88%	64	59	48.0%	91%
Kanifing	1,055	775	1,830	42.3%	1,614	88%	933	681	42.2%	88%
Region 2										
Foni Berefet	79	24	103	23.3%	75	73%	61	14	18.7%	58%
Foni B. Karanai	82	36	118	30.5%	96	81%	65	31	32.3%	86%
Foni Bondali	37	9	46	19.6%	30	65%	26	4	13.3%	44%
Foni Jarrol	30	16	46	34.8%	39	85%	26	13	33.3%	81%
Foni Kansala	49	19	68	27.9%	62	91%	46	16	25.8%	84%
Kombo Central	388	298	686	43.4%	613	89%	334	279	45.5%	94%
Kombo East	125	57	182	31.3%	159	87%	112	47	29.6%	82%
Kombo North	683	509	1,192	42.7%	1,062	89%	596	466	43.9%	92%
Kombo South	337	215	552	38.9%	451	82%	271	180	39.9%	84%
Region 3										
Central Badibou	65	12	77	15.6%	64	83%	53	11	17.2%	92%
Jokadou	93	21	114	18.4%	99	87%	84	15	15.2%	71%
Lower Badibou	57	23	80	28.8%	55	69%	41	14	25.5%	61%
Lower Niumi	190	83	273	30.4%	231	85%	155	76	32.9%	92%
Sabach Sanjal	37	5	42	11.9%	38	90%	34	4	10.5%	80%
Upper Badibou	177	43	220	19.5%	190	86%	155	35	18.4%	81%
Upper Niumi	113	31	144	21.5%	134	93%	106	28	20.9%	90%
Region 4										
Jarra Central	31	5	36	13.9%	34	94%	29	5	14.7%	100%
Jarra East	69	15	84	17.9%	77	92%	64	13	16.9%	87%
Jarra West	111	37	148	25.0%	133	90%	100	33	24.8%	89%

LBE, 2015 - Teaching Staff - By Qualification & Gender - District Level

Region/District	Male Teachers	Female Teachers	Total Teachers	% Female Teachers	Total Qualified	% Total Qualified	Male Qualified	Female Qualified	% Female Qualified (Out of All Qualified)	% Female Qualified (Out of All Female)
Kiang Central	53	14	67	20.9%	67	100%	53	14	20.9%	100%
Kiang East	34	6	40	15.0%	39	98%	33	6	15.4%	100%
Kiang West	102	24	126	19.0%	116	92%	97	19	16.4%	79%
Region 5										
Janjanbureh	6	6	12	50.0%	11	92%	6	5	45.5%	83%
Lower Fuladu West	113	27	140	19.3%	115	82%	95	20	17.4%	74%
Lower Saloum	39	8	47	17.0%	44	94%	36	8	18.2%	100%
Niamina Dankunku	22	3	25	12.0%	25	100%	22	3	12.0%	100%
Niamina East	55	13	68	19.1%	65	96%	55	10	15.4%	77%
Niamina West	31	5	36	13.9%	33	92%	29	4	12.1%	80%
Niani	77	27	104	26.0%	81	78%	60	21	25.9%	78%
Nianija	26	2	28	7.1%	27	96%	25	2	7.4%	100%
Sami	86	15	101	14.9%	97	96%	83	14	14.4%	93%
Upper Fuladu West	124	55	179	30.7%	157	88%	109	48	30.6%	87%
Upper Saloum	35	7	42	16.7%	37	88%	31	6	16.2%	86%
Region 6										
Basse	114	30	144	20.8%	100	69%	79	21	21.0%	70%
Jimara	97	19	116	16.4%	72	62%	62	10	13.9%	53%
Kantora	95	13	108	12.0%	70	65%	66	4	5.7%	31%
Sandu	73	6	79	7.6%	63	80%	57	6	9.5%	100%
Tumana	77	18	95	18.9%	74	78%	61	13	17.6%	72%
Wuli East	79	8	87	9.2%	56	64%	52	4	7.1%	50%
Wuli West	67	10	77	13.0%	53	69%	45	8	15.1%	80%

III.7.2 LBE, 2015 - Teaching Staff - By Qualification & Nationality

III.7.2.1 LBE, 2015 - Teaching Staff - By Qualification & Nationality - National Level

LBE, 2015 - Teaching Staff - By Qualification & Nationality - National Level

Local Management	Nb Total Teachers		Share of Total Teachers		Nb Qualified Teachers		Share of Qualified Teachers	
	Gambians	Non-Gambians	Gambians	Non-Gambians	Gambians	Non-Gambians	Gambians	Non-Gambians
Public								
Government	5,004	101	98.0%	2.0%	4,790	95	98.1%	1.9%
Grant-Aided	434	19	95.8%	4.2%	357	12	96.7%	3.3%
Total - Public	**5,438**	**120**	**97.8%**	**2.2%**	**5,147**	**107**	**98.0%**	**2.0%**
Private								
Private-Conv.	679	422	61.7%	38.3%	525	350	60.0%	40.0%
Madrassa	1,184	59	95.3%	4.7%	608	44	93.3%	6.7%
Total - Private	**1,863**	**481**	**79.5%**	**20.5%**	**1,133**	**394**	**74.2%**	**25.8%**
National - Total	**7,301**	**601**	**92.4%**	**7.6%**	**6,280**	**501**	**92.6%**	**7.4%**

III.7.2.2 LBE, 2015 - Teaching Staff - By Qualification & Nationality - Regional Level

LBE, 2015 - Teaching Staff - By Qualification & Nationality - Regional Level

Region / Local Management	Nb Total Teachers		Share of Total Teachers		Nb Qualified Teachers		Share of Qualified Teachers	
	Gambians	Non-Gambians	Gambians	Non-Gambians	Gambians	Non-Gambians	Gambians	Non-Gambians
Region 1								
Public	1,109	49	95.8%	4.2%	1,070	47	95.8%	4.2%
Government	941	46	95.3%	4.7%	928	44	95.5%	4.5%
Grant-Aided	168	3	98.2%	1.8%	142	3	97.9%	2.1%
Private	476	336	58.6%	41.4%	341	279	55.0%	45.0%
Private-Conv.	323	304	51.5%	48.5%	244	249	49.5%	50.5%
Madrassa	153	32	82.7%	17.3%	97	30	76.4%	23.6%
Region 1 - Total	1,585	385	80.5%	19.5%	1,411	326	81.2%	18.8%
Region 2								
Public	2,033	23	98.9%	1.1%	1,920	22	98.9%	1.1%
Government	1,836	14	99.2%	0.8%	1,756	13	99.3%	0.7%
Grant-Aided	197	9	95.6%	4.4%	164	9	94.8%	5.2%
Private	808	129	86.2%	13.8%	541	104	83.9%	16.1%
Private-Conv.	318	116	73.3%	26.7%	253	99	71.9%	28.1%
Madrassa	490	13	97.4%	2.6%	288	5	98.3%	1.7%
Region 2 - Total	2,841	152	94.9%	5.1%	2,461	126	95.1%	4.9%
Region 3								
Public	744	29	96.2%	3.8%	705	28	96.2%	3.8%
Government	728	29	96.2%	3.8%	695	28	96.1%	3.9%
Grant-Aided	16	...	100.0%	0.0%	10	...	100.0%	0.0%
Private	174	3	98.3%	1.7%	76	2	97.4%	2.6%
Private-Conv.	27	...	100.0%	0.0%	19	...	100.0%	0.0%
Madrassa	147	3	98.0%	2.0%	57	2	96.6%	3.4%
Region 3 - Total	918	32	96.6%	3.4%	781	30	96.3%	3.7%

LBE, 2015 - Teaching Staff - By Qualification & Nationality - Regional Level

Region / Local Management	Nb Total Teachers		Share of Total Teachers		Nb Qualified Teachers		Share of Qualified Teachers	
	Gambians	Non-Gambians	Gambians	Non-Gambians	Gambians	Non-Gambians	Gambians	Non-Gambians
Region 4								
Public	**409**	**1**	**99.8%**	**0.2%**	**403**	**1**	**99.8%**	**0.2%**
Government	409	1	99.8%	0.2%	403	1	99.8%	0.2%
Private	88	3	96.7%	3.3%	59	3	95.2%	4.8%
Private-Conv.	4	2	66.7%	33.3%	2	2	50.0%	50.0%
Madrassa	84	1	98.8%	1.2%	57	1	98.3%	1.7%
Region 4 - Total	**497**	**4**	**99.2%**	**0.8%**	**462**	**4**	**99.1%**	**0.9%**
Region 5								
Public	**695**	**8**	**98.9%**	**1.1%**	**648**	**6**	**99.1%**	**0.9%**
Government	678	8	98.8%	1.2%	634	6	99.1%	0.9%
Grant-Aided	17	0	100.0%	0.0%	14	0	100.0%	0.0%
Private	69	10	87.3%	12.7%	32	6	84.2%	15.8%
Madrassa	69	10	87.3%	12.7%	32	6	84.2%	15.8%
Region 5 - Total	**764**	**18**	**97.7%**	**2.3%**	**680**	**12**	**98.3%**	**1.7%**
Region 6								
Public	**448**	**10**	**97.8%**	**2.2%**	**401**	**3**	**99.3%**	**0.7%**
Government	412	3	99.3%	0.7%	374	3	99.2%	0.8%
Grant-Aided	36	7	83.7%	16.3%	27	0	100.0%	0.0%
Private	248	...	100.0%	0.0%	84	...	100.0%	0.0%
Private-Conv.	7	...	100.0%	0.0%	7	...	100.0%	0.0%
Madrassa	241	...	100.0%	0.0%	77	...	100.0%	0.0%
Region 6 - Total	**696**	**10**	**98.6%**	**1.4%**	**485**	**3**	**99.4%**	**0.6%**

III.7.2.3 LBE, 2015 - Teaching Staff - By Qualification & Nationality - District Level

LBE, 2015 - Teaching Staff - By Qualification & Nationality - District Level

Region / District	Nb Total Teachers		Share of Total Teachers		Nb Qualified Teachers		Share of Qualified Teachers	
	Gambians	Non-Gambians	Gambians	Non-Gambians	Gambians	Non-Gambians	Gambians	Non-Gambians
Region 1								
Banjul	112	28	80.0%	20.0%	98	25	79.7%	20.3%
Kanifing	1,473	357	80.5%	19.5%	1,313	301	81.4%	18.6%
Region 2								
Foni Berefet	97	6	94.2%	5.8%	69	6	92.0%	8.0%
Foni B. Karanai	118	...	100.0%	0.0%	96	...	100.0%	0.0%
Foni Bondali	45	1	97.8%	2.2%	30	0	100.0%	0.0%
Foni Jarrol	45	1	97.8%	2.2%	38	1	97.4%	2.6%
Foni Kansala	64	4	94.1%	5.9%	58	4	93.5%	6.5%
Kombo Central	659	27	96.1%	3.9%	588	25	95.9%	4.1%
Kombo East	177	5	97.3%	2.7%	155	4	97.5%	2.5%
Kombo North	1,103	89	92.5%	7.5%	985	77	92.7%	7.3%
Kombo South	533	19	96.6%	3.4%	442	9	98.0%	2.0%
Region 3								
Central Badibou	76	1	98.7%	1.3%	63	1	98.4%	1.6%
Jokadou	114	...	100.0%	0.0%	99	...	100.0%	0.0%
Lower Badibou	71	9	88.8%	11.3%	47	8	85.5%	14.5%
Lower Niumi	255	18	93.4%	6.6%	214	17	92.6%	7.4%
Sabach Sanjal	42	...	100.0%	0.0%	38	...	100.0%	0.0%
Upper Badibou	219	1	99.5%	0.5%	189	1	99.5%	0.5%
Upper Niumi	141	3	97.9%	2.1%	131	3	97.8%	2.2%
Region 4								
Jarra Central	35	1	97.2%	2.8%	33	1	97.1%	2.9%
Jarra East	84	...	100.0%	0.0%	77	...	100.0%	0.0%

LBE, 2015 - Teaching Staff - By Qualification & Nationality - District Level

Region/District	Nb Total Teachers		Share of Total Teachers		Nb Qualified Teachers		Share of Qualified Teachers	
	Gambians	Non-Gambians	Gambians	Non-Gambians	Gambians	Non-Gambians	Gambians	Non-Gambians
Jarra West	145	3	98.0%	2.0%	130	3	97.7%	2.3%
Kiang Central	67	...	100.0%	0.0%	67	...	100.0%	0.0%
Kiang East	40	...	100.0%	0.0%	39	...	100.0%	0.0%
Kiang West	126	...	100.0%	0.0%	116	...	100.0%	0.0%
Region 5								
Janjanbureh	10	2	83.3%	16.7%	10	1	90.9%	9.1%
Lower Fuladu West	139	1	99.3%	0.7%	115	0	100.0%	0.0%
Lower Saloum	47	...	100.0%	0.0%	44	...	100.0%	0.0%
Niamina Dankunku	25	...	100.0%	0.0%	25	...	100.0%	0.0%
Niamina East	67	1	98.5%	1.5%	65	0	100.0%	0.0%
Niamina West	36	...	100.0%	0.0%	33	...	100.0%	0.0%
Niani	95	9	91.3%	8.7%	75	6	92.6%	7.4%
Nianija	28	...	100.0%	0.0%	27	...	100.0%	0.0%
Sami	99	2	98.0%	2.0%	95	2	97.9%	2.1%
Upper Fuladu West	176	3	98.3%	1.7%	154	3	98.1%	1.9%
Upper Saloum	42	...	100.0%	0.0%	37	...	100.0%	0.0%
Region 6								
Basse	136	8	94.4%	5.6%	99	1	99.0%	1.0%
Jimara	116	...	100.0%	0.0%	72	...	100.0%	0.0%
Kantora	108	...	100.0%	0.0%	70	...	100.0%	0.0%
Sandu	78	1	98.7%	1.3%	62	1	98.4%	1.6%
Tumana	94	1	98.9%	1.1%	73	1	98.6%	1.4%
Wuli East	87	...	100.0%	0.0%	56	...	100.0%	0.0%
Wuli West	77	0	100.0%	0.0%	53	0	100.0%	0.0%

III.8 LBE, 2015 – School Facilities

III.8.1 LBE, 2015 - Physical & Other Facilities

III.8.1.1 LBE, 2015 - Physical & Other Facilities - National Level

LBE, 2015 - Physical & Other Facilities - National Level

Local Management	LBE - Total Schools	# Fenced Schools	% Fenced Schools	# With safe drinking water	% With safe drinking water	# With adeq. separate toilets	% With adequate separate toilets	# Schools having elctricity	% Schools having elctricity	# Schools having library	% Schools having library	# Schools having computer lab	% Schools having computer lab
Public													
Government	462	275	60%	379	82%	367	79%	86	19%	319	69%	64	14%
Grant-Aided	36	26	72%	34	94%	27	75%	20	56%	27	75%	11	31%
Total - Public	**498**	**301**	**60%**	**413**	**83%**	**394**	**79%**	**106**	**21%**	**346**	**69%**	**75**	**15%**
Private													
Private-Conv.	144	130	90%	129	90%	110	76%	114	79%	93	65%	71	49%
Madrassa	286	143	50%	169	59%	193	67%	72	25%	35	12%	11	4%
Total - Private	**430**	**273**	**63%**	**298**	**69%**	**303**	**70%**	**186**	**43%**	**128**	**30%**	**82**	**19%**
National - Total	**928**	**574**	**62%**	**711**	**77%**	**697**	**75%**	**292**	**31%**	**474**	**51%**	**157**	**17%**

III.8.1.2 LBE, 2015 - Physical & Other Facilities - Regional Level

LBE, 2015 - Physical & Other Facilities - Regional Level

Region / Local Management	LBE - Total Schools	# Fenced Schools	% Fenced Schools	# With safe drinking water	% With safe drinking water	# With adeq. separate toilets	% With adequate separate toilets	# Schools having elctricity	% Schools having elctricity	# Schools having library	% Schools having library	# Schools having computer lab	% Schools having computer lab
Region 1													
Public	**28**	**28**	**100%**	**28**	**100%**	**27**	**96%**	**27**	**96%**	**26**	**93%**	**16**	**57%**
Government	21	21	100%	21	100%	21	100%	20	95%	21	100%	13	62%
Grant-Aided	7	7	100%	7	100%	6	86%	7	100%	5	71%	3	43%
Private	**102**	**98**	**96%**	**96**	**94%**	**85**	**83%**	**97**	**95%**	**63**	**62%**	**45**	**44%**
Private-Conv.	70	68	97%	66	94%	60	86%	67	96%	51	73%	39	56%
Madrassa	32	30	94%	30	94%	25	78%	30	94%	12	38%	6	19%
Region 1 - Total	**130**	**126**	**97%**	**124**	**95%**	**112**	**86%**	**124**	**95%**	**89**	**68%**	**61**	**47%**
Region 2													
Public	**104**	**70**	**67%**	**95**	**91%**	**86**	**83%**	**50**	**48%**	**78**	**75%**	**26**	**25%**
Government	85	57	67%	78	92%	72	85%	41	48%	64	75%	21	25%
Grant-Aided	19	13	68%	17	89%	14	74%	9	47%	14	74%	5	26%
Private	**177**	**109**	**62%**	**122**	**69%**	**117**	**66%**	**72**	**41%**	**48**	**27%**	**33**	**19%**
Private-Conv.	68	57	84%	57	84%	46	68%	42	62%	38	56%	29	43%
Madrassa	109	52	48%	65	60%	71	65%	30	28%	10	9%	4	4%
Region 2 - Total	**281**	**179**	**64%**	**217**	**77%**	**203**	**72%**	**122**	**43%**	**126**	**45%**	**59**	**21%**
Region 3													
Public	**103**	**62**	**60%**	**77**	**75%**	**73**	**71%**	**11**	**11%**	**70**	**68%**	**13**	**13%**
Government	99	59	60%	73	74%	70	71%	9	9%	66	67%	11	11%
Grant-Aided	4	3	75%	4	100%	3	75%	2	50%	4	100%	2	50%
Private	**48**	**12**	**25%**	**28**	**58%**	**30**	**63%**	**6**	**13%**	**7**	**15%**	**2**	**4%**
Private-Conv.	4	3	75%	4	100%	2	50%	3	75%	3	75%	1	25%
Madrassa	44	9	20%	24	55%	28	64%	3	7%	4	9%	1	2%
Region 3 - Total	**151**	**74**	**49%**	**105**	**70%**	**103**	**68%**	**17**	**11%**	**77**	**51%**	**15**	**10%**

LBE, 2015 - Physical & Other Facilities - Regional Level

Region / Local Management	LBE - Total Schools	# Fenced Schools	% Fenced Schools	# With safe drinking water	% With safe drinking water	# With adeq. separate toilets	% With adequate separate toilets	# Schools having elctricity	% Schools having elctricity	# Schools having library	% Schools having library	# Schools having computer lab	% Schools having computer lab
Region 4													
Public	**61**	**36**	**59%**	**49**	**80%**	**41**	**67%**	**6**	**10%**	**38**	**62%**	**6**	**10%**
Government	61	36	59%	49	80%	41	67%	6	10%	38	62%	6	10%
Private	**22**	**6**	**27%**	**14**	**64%**	**14**	**64%**	**2**	**9%**	**3**	**14%**	**1**	**5%**
Private-Conv.	1	1	100%	1	100%	1	100%	1	100%	0	0%	1	100%
Madrassa	21	5	24%	13	62%	13	62%	1	5%	3	14%	0	0%
Region 4 - Total	**83**	**42**	**51%**	**63**	**76%**	**55**	**66%**	**8**	**10%**	**41**	**49%**	**7**	**8%**
Region 5													
Public	**116**	**58**	**50%**	**88**	**76%**	**92**	**79%**	**5**	**4%**	**82**	**71%**	**8**	**7%**
Government	114	57	50%	86	75%	90	79%	5	4%	80	70%	7	6%
Grant-Aided	2	1	50%	2	100%	2	100%	...	0%	2	100%	1	50%
Private	**23**	**13**	**57%**	**15**	**65%**	**15**	**65%**	**2**	**9%**	**2**	**9%**	**0**	**0%**
Madrassa	23	13	57%	15	65%	15	65%	2	9%	2	9%	0	0%
Region 5 - Total	**139**	**71**	**51%**	**103**	**74%**	**107**	**77%**	**7**	**5%**	**84**	**60%**	**8**	**6%**
Region 6													
Public	**86**	**47**	**55%**	**76**	**88%**	**75**	**87%**	**7**	**8%**	**52**	**60%**	**6**	**7%**
Government	82	45	55%	72	88%	73	89%	5	6%	50	61%	6	7%
Grant-Aided	4	2	50%	4	100%	2	50%	2	50%	2	50%	0	0%
Private	**58**	**35**	**60%**	**23**	**40%**	**42**	**72%**	**7**	**12%**	**5**	**9%**	**1**	**2%**
Private-Conv.	1	1	100%	1	100%	1	100%	1	100%	1	100%	1	100%
Madrassa	57	34	60%	22	39%	41	72%	6	11%	4	7%	0	0%
Region 6 - Total	**144**	**82**	**57%**	**99**	**69%**	**117**	**81%**	**14**	**10%**	**57**	**40%**	**7**	**5%**

III.8.1.3 LBE, 2015 - Physical & Other Facilities - District Level

LBE, 2015 - Physical & Other Facilities - District Level

Region/District	LBE - Total Schools	# Fenced Schools	% Fenced Schools	# With safe drinking water	% With safe drinking water	# With adeq. separate toilets	% With adequate separate toilets	# Schools having elctricity	% Schools having elctricity	# Schools having library	% Schools having library	# Schools having computer lab	% Schools having computer lab
Region 1													
Banjul	11	11	100%	11	100%	10	91%	11	100%	10	91%	6	55%
Kanifing	119	115	97%	113	95%	102	86%	113	95%	79	66%	55	46%
Region 2													
Foni Berefet	13	3	23%	10	77%	12	92%	7	54%	6	46%	1	8%
Foni B. Karanai	20	9	45%	12	60%	15	75%	2	10%	10	50%	1	5%
Foni Bondali	9	4	44%	7	78%	7	78%	2	22%	5	56%	1	11%
Foni Jarrol	7	5	71%	5	71%	4	57%	1	14%	3	43%	1	14%
Foni Kansala	8	4	50%	7	88%	7	88%	3	38%	3	38%	0	0%
Kombo Central	48	32	67%	38	79%	37	77%	22	46%	20	42%	10	21%
Kombo East	22	10	45%	17	77%	16	73%	6	27%	9	41%	2	9%
Kombo North	98	81	83%	80	82%	74	76%	62	63%	51	52%	32	33%
Kombo South	56	31	55%	41	73%	31	55%	17	30%	19	34%	11	20%
Region 3													
Central Badibou	15	6	40%	9	60%	11	73%	2	13%	5	33%	0	0%
Jokadou	19	6	32%	12	63%	13	68%	...	0%	9	47%	1	5%
Lower Badibou	15	8	53%	12	80%	14	93%	3	20%	6	40%	1	7%
Lower Niumi	40	19	48%	24	60%	23	58%	6	15%	22	55%	8	20%
Sabach Sanjal	9	4	44%	6	67%	5	56%	...	0%	4	44%	0	0%
Upper Badibou	30	16	53%	26	87%	23	77%	5	17%	19	63%	3	10%
Upper Niumi	23	15	65%	16	70%	14	61%	1	4%	12	52%	2	9%
Region 4													
Jarra Central	8	3	38%	7	88%	6	75%	...	0%	4	50%	0	0%
Jarra East	14	8	57%	8	57%	7	50%	...	0%	6	43%	1	7%

LBE, 2015 - Physical & Other Facilities - District Level

Region/District	LBE - Total Schools	# Fenced Schools	% Fenced Schools	# With safe drinking water	% With safe drinking water	# With adeq. separate toilets	% With adequate separate toilets	# Schools having elctricity	% Schools having elctricity	# Schools having library	% Schools having library	# Schools having computer lab	% Schools having computer lab
Jarra West	16	8	50%	15	94%	11	69%	6	38%	10	63%	5	31%
Kiang Central	14	6	43%	11	79%	7	50%	...	0%	6	43%	0	0%
Kiang East	7	6	86%	6	86%	4	57%	...	0%	5	71%	0	0%
Kiang West	24	11	46%	16	67%	20	83%	2	8%	10	42%	1	4%
Region 5													
Janjanbureh	1	1	100%	1	100%	1	100%	1	100%	1	100%	0	0%
Lower Fuladu West	25	15	60%	17	68%	18	72%	1	4%	12	48%	1	4%
Lower Saloum	8	7	88%	8	100%	8	100%	1	13%	7	88%	2	25%
Niamina Dankunku	3	2	67%	2	67%	3	100%	...	0%	3	100%	1	33%
Niamina East	12	9	75%	8	67%	7	58%	...	0%	7	58%	1	8%
Niamina West	7	1	14%	6	86%	7	100%	...	0%	4	57%	0	0%
Niani	22	11	50%	19	86%	16	73%	2	9%	13	59%	1	5%
Nianija	5	1	20%	4	80%	4	80%	...	0%	3	60%	0	0%
Sami	20	9	45%	17	85%	16	80%	...	0%	14	70%	0	0%
Upper Fuladu West	26	11	42%	14	54%	19	73%	2	8%	13	50%	2	8%
Upper Saloum	10	4	40%	7	70%	8	80%	...	0%	7	70%	0	0%
Region 6													
Basse	21	15	71%	18	86%	18	86%	7	33%	9	43%	1	5%
Jimara	25	16	64%	19	76%	21	84%	2	8%	11	44%	1	4%
Kantora	22	17	77%	15	68%	17	77%	3	14%	11	50%	2	9%
Sandu	19	8	42%	8	42%	16	84%	...	0%	4	21%	1	5%
Tumana	19	9	47%	14	74%	15	79%	2	11%	8	42%	2	11%
Wuli East	21	9	43%	13	62%	14	67%	...	0%	7	33%	0	0%
Wuli West	17	8	47%	12	71%	16	94%	...	0%	7	41%	0	0%

III.9 LBE, 2015 - Pupils Textbooks

III.9.1 LBE, 2015 - Pupils Textbooks - By Grade & Subject

III.9.1.1 LBE, 2015 - Pupils Textbooks - By Grade & Subject - National Level

LBE, 2015 - Pupils Textbooks - By Grade & Subject (English, Maths) - National Level

Local Management	Grade 1		Grade 2		Grade 3		Grade 4		Grade 5		Grade 6		National - Total
	English TxtBk	Maths TxtBk	English TxtBk	Maths TxtBk	English TxtBk	Maths TxtBk	English TxtBk	Maths TxtBk	English TxtBk	Maths TxtBk	English TxtBk	Maths TxtBk	
Public													
Government	26,070	29,882	16,954	21,375	12,055	14,707	9,230	11,179	18,403	17,334	17,883	17,183	212,255
Grant-Aided	3,060	3,166	2,417	2,731	2,330	2,508	2,106	2,316	2,750	2,503	2,699	2,400	30,986
Public - Total	**29,130**	**33,048**	**19,371**	**24,106**	**14,385**	**17,215**	**11,336**	**13,495**	**21,153**	**19,837**	**20,582**	**19,583**	**243,241**
Private													
Private-Conv.	3,435	3,413	3,147	3,171	3,185	3,121	2,697	2,737	2,406	2,465	1,977	1,968	33,722
Madrassa	849	3,759	932	3,660	998	3,335	624	3,336	597	3,259	663	3,213	25,225
Private - Total	**4,284**	**7,172**	**4,079**	**6,831**	**4,183**	**6,456**	**3,321**	**6,073**	**3,003**	**5,724**	**2,640**	**5,181**	**58,947**
National - Total	**33,414**	**40,220**	**23,450**	**30,937**	**18,568**	**23,671**	**14,657**	**19,568**	**24,156**	**25,561**	**23,222**	**24,764**	**302,188**

III.9.1.2 LBE, 2015 - Pupils Textbooks - By Grade & Subject - Regional Level

LBE, 2015 - Pupils Textbooks - By Grade & Subject (English, Maths) - Regional Level

Region / Local Management	Grade 1		Grade 2		Grade 3		Grade 4		Grade 5		Grade 6		Total
	English TxtBk	Maths TxtBk	English TxtBk	Maths TxtBk	English TxtBk	Maths TxtBk	English TxtBk	Maths TxtBk	English TxtBk	Maths TxtBk	English TxtBk	Maths TxtBk	
Region 1													
Public	4,906	5,446	4,207	4,897	3,247	3,758	2,901	3,244	4,453	3,972	4,269	4,268	49,568
Government	3,523	4,031	2,976	3,564	2,032	2,487	1,760	2,131	3,325	2,835	3,182	3,168	35,014
Grant-Aided	1,383	1,415	1,231	1,333	1,215	1,271	1,141	1,113	1,128	1,137	1,087	1,100	14,554
Private	1,999	2,532	2,063	2,354	2,094	2,271	1,687	2,144	1,555	1,934	1,397	1,900	23,930
Private-Conv.	1,837	1,873	1,752	1,774	1,725	1,744	1,545	1,584	1,366	1,336	1,164	1,160	18,860
Madrassa	162	659	311	580	369	527	142	560	189	598	233	740	5,070
Region 1 - Total	6,905	7,978	6,270	7,251	5,341	6,029	4,588	5,388	6,008	5,906	5,666	6,168	73,498
Region 2													
Public	9,606	10,492	6,357	7,954	5,272	6,318	3,770	4,511	7,770	6,709	7,904	6,837	83,500
Government	8,545	9,411	5,557	6,992	4,508	5,490	3,047	3,614	6,575	5,775	6,755	5,962	72,231
Grant-Aided	1,061	1,081	800	962	764	828	723	897	1,195	934	1,149	875	11,269
Private	1,893	2,387	1,648	2,217	1,685	2,158	1,312	1,883	1,199	1,835	985	1,540	20,742
Private-Conv.	1,487	1,430	1,279	1,279	1,325	1,272	1,041	1,046	989	1,067	730	741	13,686
Madrassa	406	957	369	938	360	886	271	837	210	768	255	799	7,056
Region 2 - Total	11,499	12,879	8,005	10,171	6,957	8,476	5,082	6,394	8,969	8,544	8,889	8,377	104,242
Region 3													
Public	5,188	5,996	3,381	4,262	2,172	2,603	1,926	2,291	3,282	3,305	3,096	3,112	40,614
Government	4,989	5,791	3,204	4,085	2,022	2,454	1,781	2,153	3,082	3,113	2,922	2,939	38,535
Grant-Aided	199	205	177	177	150	149	145	138	200	192	174	173	2,079
Private	149	607	164	659	187	520	141	513	82	475	95	290	3,882
Private-Conv.	44	43	41	43	63	33	73	69	13	24	48	32	526
Madrassa	105	564	123	616	124	487	68	444	69	451	47	258	3,356
Region 3 - Total	5,337	6,603	3,545	4,921	2,359	3,123	2,067	2,804	3,364	3,780	3,191	3,402	44,496

LBE, 2015 - Pupils Textbooks - By Grade & Subject (English, Maths) - Regional Level

Region/ Local Management	Grade 1		Grade 2		Grade 3		Grade 4		Grade 5		Grade 6		Total
	English TxtBk	Maths TxtBk	English TxtBk	Maths TxtBk	English TxtBk	Maths TxtBk	English TxtBk	Maths TxtBk	English TxtBk	Maths TxtBk	English TxtBk	Maths TxtBk	
Region 4													
Public	**2,752**	**2,830**	**2,097**	**2,167**	**1,425**	**1,469**	**1,078**	**1,166**	**1,455**	**1,506**	**1,520**	**1,538**	**21,003**
Government	2,752	2,830	2,097	2,167	1,425	1,469	1,078	1,166	1,455	1,506	1,520	1,538	21,003
Private	**101**	**298**	**75**	**303**	**82**	**297**	**89**	**297**	**58**	**254**	**48**	**219**	**2,121**
Private-Conv.	32	32	31	31	31	31	...	...	...	...	...	...	188
Madrassa	69	266	44	272	51	266	89	297	58	254	48	219	1,933
Region 4 - Total	**2,853**	**3,128**	**2,172**	**2,470**	**1,507**	**1,766**	**1,167**	**1,463**	**1,513**	**1,760**	**1,568**	**1,757**	**23,124**
Region 5													
Public	**3,423**	**4,365**	**1,503**	**2,410**	**1,001**	**1,388**	**737**	**1,054**	**2,354**	**2,410**	**2,072**	**2,122**	**24,839**
Government	3,308	4,237	1,433	2,343	938	1,281	722	1,002	2,288	2,343	2,005	2,053	23,953
Grant-Aided	115	128	70	67	63	107	15	52	66	67	67	69	886
Private	**33**	**214**	**28**	**206**	**26**	**219**	**14**	**185**	**11**	**183**	**23**	**190**	**1,332**
Madrassa	33	214	28	206	26	219	14	185	11	183	23	190	1,332
Region 5 - Total	**3,456**	**4,579**	**1,531**	**2,616**	**1,027**	**1,607**	**751**	**1,239**	**2,365**	**2,593**	**2,095**	**2,312**	**26,171**
Region 6													
Public	**3,255**	**3,919**	**1,826**	**2,416**	**1,268**	**1,679**	**924**	**1,229**	**1,839**	**1,935**	**1,721**	**1,706**	**23,717**
Government	2,953	3,582	1,687	2,224	1,130	1,526	842	1,113	1,678	1,762	1,499	1,523	21,519
Grant-Aided	302	337	139	192	138	153	82	116	161	173	222	183	2,198
Private	**109**	**1,134**	**101**	**1,092**	**109**	**991**	**78**	**1,051**	**98**	**1,043**	**92**	**1,042**	**6,940**
Private-Conv.	35	35	44	44	41	41	38	38	38	38	35	35	462
Madrassa	74	1,099	57	1,048	68	950	40	1,013	60	1,005	57	1,007	6,478
Region 6 - Total	**3,364**	**5,053**	**1,927**	**3,508**	**1,377**	**2,670**	**1,002**	**2,280**	**1,937**	**2,978**	**1,813**	**2,748**	**30,657**

III.9.1.3 LBE, 2015 - Pupils Textbooks - By Grade & Subject - District Level

LBE, 2015 - Pupils Textbooks - By Grade & Subject (English, Maths) - District Level

Region/District	Grade 1		Grade 2		Grade 3		Grade 4		Grade 5		Grade 6		Total
	English TxtBk	Maths TxtBk	English TxtBk	Maths TxtBk	English TxtBk	Maths TxtBk	English TxtBk	Maths TxtBk	English TxtBk	Maths TxtBk	English TxtBk	Maths TxtBk	
Region 1													
Banjul	485	580	396	539	267	384	184	260	344	413	378	513	4,743
Kanifing	6,420	7,398	5,874	6,712	5,074	5,645	4,404	5,128	5,664	5,493	5,288	5,655	68,755
Region 2													
Foni Berefet	453	518	392	500	323	332	234	288	415	401	367	368	4,591
Foni B. Karanai	438	497	272	388	182	287	98	186	309	347	343	343	3,690
Foni Bondali	188	181	119	134	123	131	99	124	142	168	156	207	1,772
Foni Jarrol	132	166	83	85	106	99	71	78	97	112	110	97	1,236
Foni Kansala	477	482	224	261	143	158	171	180	350	343	349	348	3,486
Kombo Central	1,627	1,880	1,134	1,329	991	1,204	819	1,050	1,307	767	1,424	846	14,378
Kombo East	995	1,129	555	719	542	698	418	441	659	758	643	775	8,332
Kombo North	4,638	5,195	3,036	4,175	2,753	3,478	2,242	2,752	3,722	4,087	3,622	3,904	43,604
Kombo South	2,551	2,831	2,190	2,580	1,794	2,089	930	1,295	1,968	1,561	1,875	1,489	23,153
Region 3													
Central Badibou	354	521	177	361	123	253	94	264	179	294	188	224	3,032
Jokadou	668	791	390	495	310	389	205	265	357	361	323	338	4,892
Lower Badibou	317	489	254	363	180	286	95	174	234	301	256	317	3,266
Lower Niumi	1,573	1,842	1,144	1,352	871	935	917	1,005	1,182	1,241	1,081	1,109	14,252
Sabach Sanjal	281	339	303	320	30	59	49	70	98	104	71	71	1,795
Upper Badibou	1,251	1,547	755	1,185	412	560	449	550	827	887	780	789	9,992
Upper Niumi	893	1,074	522	845	433	641	258	476	487	592	492	554	7,267
Region 4													
Jarra Central	256	284	204	238	93	146	89	155	67	117	87	104	1,840
Jarra East	357	455	325	338	246	313	163	270	239	293	201	286	3,486

LBE, 2015 - Pupils Textbooks - By Grade & Subject (English, Maths) - District Level

Region/District	Grade 1		Grade 2		Grade 3		Grade 4		Grade 5		Grade 6		Total
	English TxtBk	Maths TxtBk	English TxtBk	Maths TxtBk	English TxtBk	Maths TxtBk	English TxtBk	Maths TxtBk	English TxtBk	Maths TxtBk	English TxtBk	Maths TxtBk	
Jarra West	979	1,007	794	784	656	577	386	379	558	550	573	569	7,812
Kiang Central	382	431	303	365	153	207	163	213	200	205	213	206	3,041
Kiang East	272	340	195	274	91	204	69	131	124	179	133	184	2,196
Kiang West	607	611	351	471	268	319	297	315	325	416	361	408	4,749
Region 5													
Janjanbureh	43	122	82	71	60	52	85	72	89	86	86	86	934
Lower Fuladu West	503	734	185	296	168	199	56	124	383	411	312	340	3,711
Lower Saloum	214	281	78	171	49	43	53	82	118	126	117	124	1,456
Niamina Dankunku	60	76	85	91	50	60	43	57	81	81	83	86	853
Niamina East	364	547	112	196	156	232	55	75	227	230	226	242	2,662
Niamina West	217	241	103	129	54	110	40	53	123	125	106	104	1,405
Niani	464	647	193	535	126	298	60	223	257	343	274	332	3,752
Nianija	209	279	49	80	26	43	37	86	115	130	49	51	1,154
Sami	507	519	182	309	95	180	63	127	300	342	282	343	3,249
Upper Fuladu West	524	635	341	513	200	314	232	297	510	553	470	504	5,093
Upper Saloum	351	498	121	225	43	76	27	43	162	166	90	100	1,902
Region 6													
Basse	892	1,143	621	902	471	637	312	556	441	627	495	628	7,725
Jimara	612	792	293	423	216	329	157	281	344	455	288	366	4,556
Kantora	373	991	139	773	79	570	56	521	225	670	195	636	5,228
Sandu	197	303	197	274	141	230	134	213	214	277	190	244	2,614
Tumana	584	893	259	518	188	424	116	277	298	362	263	325	4,507
Wuli East	365	508	207	306	150	252	129	248	168	268	175	285	3,061
Wuli West	341	423	211	312	132	228	98	184	247	319	207	264	2,966

III.10 LBE, 2015 - Teachers Guides

III.10.1 LBE, 2015 - Teachers Guides - By Grade & Subject

III.10.1.1 LBE, 2015 - Teachers Guides - By Grade & Subject - National Level

LBE, 2015 - Teachers Guides - By Grade & Subject (English, Maths) - National Level

Local Management	Grade 1		Grade 2		Grade 3		Grade 4		Grade 5		Grade 6		National - Total
	English Guides	Maths Guides	English Guides	Maths Guides	English Guides	Maths Guides	English Guides	Maths Guides	English Guides	Maths Guides	English Guides	Maths Guides	
Public													
Government	917	930	744	750	703	701	619	626	687	647	681	655	8,660
Grant-Aided	99	99	91	88	91	92	87	87	108	93	125	68	1,128
Public - Total	**1,016**	**1,029**	**835**	**838**	**794**	**793**	**706**	**713**	**795**	**740**	**806**	**723**	**9,788**
Private													
Private-Conv.	258	243	264	255	246	244	215	204	200	180	162	145	2,616
Madrassa	112	162	114	201	106	155	108	208	109	211	113	208	1,807
Private - Total	**370**	**405**	**378**	**456**	**352**	**399**	**323**	**412**	**309**	**391**	**275**	**353**	**4,423**
National - Total	**1,386**	**1,434**	**1,213**	**1,294**	**1,146**	**1,192**	**1,029**	**1,125**	**1,104**	**1,131**	**1,081**	**1,076**	**14,211**

III.10.1.2 LBE, 2015 - Teachers Guides - By Grade & Subject - Regional Level

LBE, 2015 - Teachers Guides - By Grade & Subject (English, Maths) - Regional Level

Region / Local Management	Grade 1		Grade 2		Grade 3		Grade 4		Grade 5		Grade 6		Total
	English Guides	Maths Guides	English Guides	Maths Guides	English Guides	Maths Guides	English Guides	Maths Guides	English Guides	Maths Guides	English Guides	Maths Guides	
Region 1													
Public	**140**	**142**	**134**	**149**	**137**	**153**	**120**	**124**	**175**	**152**	**203**	**146**	**1,775**
Government	100	102	90	107	94	109	84	86	125	116	119	114	1,246
Grant-Aided	40	40	44	42	43	44	36	38	50	36	84	32	529
Private	**187**	**218**	**201**	**233**	**177**	**209**	**169**	**195**	**155**	**179**	**129**	**177**	**2,229**
Private-Conv.	174	165	187	180	162	156	153	141	140	126	113	97	1,794
Madrassa	13	53	14	53	15	53	16	54	15	53	16	80	435
Region 1 - Total	**327**	**360**	**335**	**382**	**314**	**362**	**289**	**319**	**330**	**331**	**332**	**323**	**4,004**
Region 2													
Public	**319**	**325**	**257**	**260**	**251**	**249**	**223**	**227**	**251**	**224**	**243**	**213**	**3,042**
Government	275	281	222	226	216	214	187	191	209	184	215	190	2,610
Grant-Aided	44	44	35	34	35	35	36	36	42	40	28	23	432
Private	**119**	**107**	**113**	**110**	**117**	**117**	**91**	**94**	**90**	**85**	**90**	**75**	**1,208**
Private-Conv.	78	72	72	69	79	82	57	58	55	50	46	45	763
Madrassa	41	35	41	41	38	35	34	36	35	35	44	30	445
Region 2 - Total	**438**	**432**	**370**	**370**	**368**	**366**	**314**	**321**	**341**	**309**	**333**	**288**	**4,250**
Region 3													
Public	**219**	**215**	**147**	**143**	**125**	**126**	**121**	**120**	**116**	**115**	**115**	**114**	**1,676**
Government	215	211	143	139	121	122	117	116	112	111	112	111	1,630
Grant-Aided	4	4	4	4	4	4	4	4	4	4	3	3	46
Private	**31**	**23**	**30**	**57**	**27**	**18**	**31**	**63**	**32**	**66**	**25**	**13**	**416**
Private-Conv.	4	4	3	4	3	4	4	4	4	3	2	2	41
Madrassa	27	19	27	53	24	14	27	59	28	63	23	11	375
Region 3 - Total	**250**	**238**	**177**	**200**	**152**	**144**	**152**	**183**	**148**	**181**	**140**	**127**	**2,092**

LBE, 2015 - Teachers Guides - By Grade & Subject (English, Maths) - Regional Level

Region/ Local Management	Grade 1		Grade 2		Grade 3		Grade 4		Grade 5		Grade 6		Total
	English Guides	Maths Guides	English Guides	Maths Guides	English Guides	Maths Guides	English Guides	Maths Guides	English Guides	Maths Guides	English Guides	Maths Guides	
Region 4													
Public	83	82	76	76	73	68	59	61	69	68	66	65	846
Government	83	82	76	76	73	68	59	61	69	68	66	65	846
Private	6	6	7	7	7	7	7	8	6	6	5	6	78
Private-Conv.	1	1	1	1	1	1	...	...	...	...	...	...	6
Madrassa	5	5	6	6	6	6	7	8	6	6	5	6	72
Region 4 - Total	89	88	83	83	80	75	66	69	75	74	71	71	924
Region 5													
Public	134	139	122	120	113	111	103	100	106	102	105	107	1,362
Government	132	137	120	118	111	109	100	98	104	100	103	105	1,337
Grant-Aided	2	2	2	2	2	2	3	2	2	2	2	2	25
Private	10	34	9	31	8	34	9	34	7	38	11	66	291
Madrassa	10	34	9	31	8	34	9	34	7	38	11	66	291
Region 5 - Total	144	173	131	151	121	145	112	134	113	140	116	173	1,653
Region 6													
Public	121	126	99	90	95	86	80	81	78	79	74	78	1,087
Government	112	117	93	84	88	79	72	74	68	68	66	70	991
Grant-Aided	9	9	6	6	7	7	8	7	10	11	8	8	96
Private	17	17	18	18	16	14	16	18	19	17	15	16	201
Private-Conv.	1	1	1	1	1	1	1	1	1	1	1	1	12
Madrassa	16	16	17	17	15	13	15	17	18	16	14	15	189
Region 6 - Total	138	143	117	108	111	100	96	99	97	96	89	94	1,288

III.10.1.3 LBE, 2015 - Teachers Guides - By Grade & Subject - District Level

LBE, 2015 - Teachers Guides - By Grade & Subject (English, Maths) - District Level

Region/District	Grade 1		Grade 2		Grade 3		Grade 4		Grade 5		Grade 6		Total
	English Guides	Maths Guides	English Guides	Maths Guides	English Guides	Maths Guides	English Guides	Maths Guides	English Guides	Maths Guides	English Guides	Maths Guides	
Region 1													
Banjul	36	75	40	76	38	77	38	79	41	79	33	74	686
Kanifing	291	285	295	306	276	285	251	240	289	252	299	249	3,318
Region 2													
Foni Berefet	19	21	19	19	12	13	12	16	17	17	11	10	186
Foni B. Karanai	17	16	16	15	14	14	15	15	17	17	18	18	192
Foni Bondali	6	6	5	5	6	6	6	6	6	6	6	6	70
Foni Jarrol	5	5	5	5	6	6	5	4	4	4	3	3	55
Foni Kansala	14	14	10	11	9	7	10	11	14	14	15	15	144
Kombo Central	84	82	63	60	62	65	58	59	52	45	54	43	727
Kombo East	32	32	26	27	26	28	27	27	28	28	26	25	332
Kombo North	185	181	160	160	173	169	133	133	136	138	133	130	1,831
Kombo South	76	75	66	68	60	58	48	50	67	40	67	38	713
Region 3													
Central Badibou	10	12	12	12	9	10	9	12	8	9	8	8	119
Jokadou	22	23	22	21	19	17	17	17	17	17	14	14	220
Lower Badibou	13	13	15	15	12	12	8	9	12	12	10	10	141
Lower Niumi	128	117	57	81	50	42	53	80	60	92	57	43	860
Sabach Sanjal	11	11	11	11	7	7	7	7	6	6	6	6	96
Upper Badibou	40	39	36	39	34	36	37	38	28	28	25	27	407
Upper Niumi	26	23	24	21	21	20	21	20	17	17	20	19	249
Region 4													
Jarra Central	5	5	4	4	4	4	5	5	5	5	6	6	58
Jarra East	13	14	13	12	10	9	7	8	8	9	9	8	120

LBE, 2015 - Teachers Guides - By Grade & Subject (English, Maths) - District Level

Region/District	Grade 1		Grade 2		Grade 3		Grade 4		Grade 5		Grade 6		Total
	English Guides	Maths Guides	English Guides	Maths Guides	English Guides	Maths Guides	English Guides	Maths Guides	English Guides	Maths Guides	English Guides	Maths Guides	
Jarra West	24	23	18	20	18	17	13	13	18	18	15	16	213
Kiang Central	18	17	17	17	17	15	13	14	13	13	13	12	179
Kiang East	9	8	10	8	10	9	7	8	8	6	8	9	100
Kiang West	20	21	21	22	21	21	21	21	23	23	20	20	254
Region 5													
Janjanbureh	2	2	1	...	...	...	1	1	...	...	1	1	9
Lower Fuladu West	19	18	17	17	18	16	16	15	18	19	21	19	213
Lower Saloum	12	12	10	10	9	10	9	9	10	9	10	10	120
Niamina Dankunku	4	4	4	4	4	4	2	2	3	3	4	4	42
Niamina East	14	14	11	12	8	8	9	9	9	8	8	8	118
Niamina West	5	6	6	6	7	7	10	7	6	6	7	7	80
Niani	21	22	17	17	15	14	13	13	15	15	16	17	195
Nianija	7	8	6	6	5	5	6	6	6	5	4	3	67
Sami	22	47	21	42	22	49	20	46	19	50	20	77	435
Upper Fuladu West	27	29	27	26	22	22	17	18	18	19	19	20	264
Upper Saloum	11	11	11	11	11	10	9	8	9	6	6	7	110
Region 6													
Basse	23	24	23	21	22	20	22	21	22	23	23	26	270
Jimara	23	22	19	18	18	17	14	17	16	15	11	11	201
Kantora	27	27	25	22	16	15	16	17	11	12	11	13	212
Sandu	10	10	10	12	10	9	8	8	11	8	10	10	116
Tumana	18	19	17	15	15	14	14	14	15	15	14	15	185
Wuli East	22	26	10	8	14	10	11	10	11	12	9	10	153
Wuli West	15	15	13	12	16	15	11	12	11	11	11	9	151

Chapter IV

Statistics on

UBE

Upper Basic Education

Chapter IV

Statistics on

UBE

Upper Basic Education

Chapter IV: UBE - Upper Basic Education

The upper basic education cycle begins with Grade 7 and ends with Grade 9. GABECE marking the completion as well as a selection for student to the senior secondary level. Like, the lower basic level, NAT is mandatory for grade 8.

IV.1 UBE - Summary Education Statistics, 2010-2015 Historical Trend

IV.1.1 UBE - Main School Figures, 2010-2015 Historical Trend

IV.1.1.1 UBE, Historical Trend - Global Figures - National Level

UBE, Historical Trend - Global Figures - National Level

Year	UBE Schools	Perm. Classrooms	Total Seats	Total Desks	Total Classes	Total Enrolment	Total Girls	Total Repeaters	Total Teachers	Qualified Teachers
2010	249	891	33,688	31,861	1,314	75,635	37,902	2,275	1,301	1,214
2011	252	1,116	37,440	35,476	1,787	77,408	39,370	2,451	1,361	1,244
2012	286	1,387	44,018	42,044	1,923	80,742	40,835	2,186	1,788	1,606
2013	306	1,678	53,028	51,467	1,971	84,825	42,421	2,936	2,873	2,516
2014	325	1,866	56,932	54,221	2,023	87,391	44,146	2,973	3,154	2,853
2015	361	1,970	58,279	55,009	2,155	90,176	45,617	4,082	3,838	3,473

IV.1.1.2 UBE, Historical Trend - Global Figures - Regional Level

UBE, Historical Trend - Global Figures - National Level

Region / Year	UBE Schools	Perm. Classrooms	Total Seats	Total Desks	Total Classes	Total Enrolment	Total Girls	Total Repeaters	Total Teachers	Qualified Teachers
Region 1										
2010	58	334	11,651	11,112	505	26,717	13,514	256	601	577
2011	59	390	12,962	12,545	547	26,130	13,536	297	582	555
2012	62	481	14,750	14,436	597	26,501	13,683	160	788	731
2013	70	538	16,774	16,127	634	27,985	14,339	565	984	911
2014	72	571	17,802	17,293	607	27,713	14,539	619	1,161	1,083
2015	75	581	16,680	16,879	642	27,844	14,535	630	1,308	1,225
Region 2										
2010	77	307	11,912	11,419	431	27,702	13,462	1,142	466	424
2011	77	398	12,714	11,957	492	28,779	14,138	1,189	503	441
2012	89	464	15,106	14,205	666	30,392	14,986	1,064	636	558
2013	96	580	18,392	18,018	684	32,196	15,809	1,132	1,083	935
2014	103	694	23,014	21,224	722	34,368	16,795	1,229	1,072	999
2015	117	642	24,220	22,290	784	36,564	18,095	1,538	1,485	1,350
Region 3										
2010	32	38	3,424	3,069	164	7,949	4,065	263	93	84
2011	31	86	3,727	3,323	166	8,056	4,121	281	101	87
2012	35	139	5,277	4,865	215	8,511	4,334	342	119	104
2013	37	197	7,010	6,704	222	9,254	4,643	372	280	220
2014	43	185	4,479	4,418	234	9,158	4,642	362	309	269
2015	48	237	5,764	5,482	241	8,944	4,439	567	394	345

UBE, Historical Trend - Global Figures - National Level

Region / Year	UBE Schools	Perm. Classrooms	Total Seats	Total Desks	Total Classes	Total Enrolment	Total Girls	Total Repeaters	Total Teachers	Qualified Teachers
Region 4										
2010	20	56	1,794	1,816	67	3,834	1,973	389	44	44
2011	22	62	2,173	2,134	102	4,076	2,089	346	60	59
2012	20	81	2,190	2,178	109	4,235	2,152	113	79	73
2013	21	91	2,425	2,510	114	4,181	2,058	205	143	134
2014	23	88	3,290	3,046	113	3,989	1,990	197	151	145
2015	26	91	3,410	2,835	118	3,986	1,981	376	155	140
Region 5										
2010	27	81	2,752	2,629	84	5,464	3,099	156	60	58
2011	27	95	3,044	2,991	362	6,040	3,569	211	77	72
2012	37	112	3,601	3,586	182	6,608	3,813	320	83	73
2013	37	139	4,570	4,571	161	6,296	3,477	378	232	198
2014	38	153	3,105	3,157	178	6,617	3,727	331	245	213
2015	40	220	3,916	3,450	179	6,744	3,867	570	260	226
Region 6										
2010	35	75	2,155	1,816	63	3,969	1,789	69	37	27
2011	36	85	2,820	2,526	118	4,327	1,917	127	38	30
2012	43	110	3,094	2,774	154	4,495	1,867	187	83	67
2013	45	133	3,857	3,537	156	4,913	2,095	284	151	118
2014	46	175	5,242	5,083	169	5,546	2,453	235	216	144
2015	55	199	4,289	4,073	191	6,094	2,700	401	236	187

IV.1.1.3 UBE, Historical Trend - Global Figures - District Level

UBE, Historical Trend - Global Figures - District Level

Region / District / Year	UBE Schools	Perm. Classrooms	Total Seats	Total Desks	Total Classes	Total Enrolment	Total Girls	Total Repeaters	Total Teachers	Qualified Teachers
Region 1										
Banjul										
2010	6	24	1,134	990	25	1,943	1,000	87	45	40
2011	6	35	1,203	1,134	44	1,921	1,002	91	31	24
2012	6	56	1,442	1,186	41	1,821	907	43	74	63
2013	6	57	1,534	1,186	39	1,725	883	37	84	71
2014	6	43	973	963	36	1,590	832	41	85	73
2015	6	45	1,348	1,348	38	1,509	791	42	95	85
Kanifing										
2010	52	310	10,517	10,122	480	24,774	12,514	169	556	537
2011	53	355	11,759	11,411	503	24,209	12,534	206	551	531
2012	56	425	13,308	13,250	556	24,680	12,776	117	714	668
2013	64	481	15,240	14,941	595	26,260	13,456	528	900	840
2014	66	528	16,829	16,330	571	26,123	13,707	578	1,076	1,010
2015	69	536	15,332	15,531	604	26,335	13,744	588	1,213	1,140
Region 2										
Foni Berefet										
2010	6	21	399	339	0	951	450	21	17	10
2011	6	27	399	339	33	932	429	14	16	7
2012	6	29	609	533	31	998	487	...	16	7
2013	6	23	661	624	29	1,017	450	31	45	28
2014	7	25	397	397	31	1,067	502	5	35	32
2015	7	34	548	548	35	1,279	615	42	52	45

UBE, Historical Trend - Global Figures - District Level

Region/ District/Year	UBE Schools	Perm. Classrooms	Total Seats	Total Desks	Total Classes	Total Enrolment	Total Girls	Total Repeaters	Total Teachers	Qualified Teachers
Foni Bintang Karanai										
2010	5	17	685	685	13	1,087	484	30	9	6
2011	5	17	713	713	19	1,103	512	31	14	9
2012	6	19	751	751	33	1,094	517	54	19	15
2013	6	20	779	779	32	1,132	531	45	45	29
2014	5	28	1,095	1,069	31	1,199	582	70	39	28
2015	5	25	1,088	1,088	33	1,250	610	89	49	38
Foni Bondali										
2010	2	...	163	154	7	331	171	0	0	0
2011	3	7	273	219	9	559	280	59	4	4
2012	3	7	302	253	13	429	211	10	7	6
2013	3	9	302	253	12	372	172	17	18	13
2014	3	12	397	327	12	378	167	16	18	15
2015	4	8	214	168	13	465	240	15	26	22
Foni Jarrol										
2010	2	8	284	284	12	549	262	28	10	7
2011	3	8	284	284	11	509	253	20	6	6
2012	3	12	441	441	14	524	261	7	11	8
2013	3	27	446	446	16	583	288	29	30	23
2014	3	29	593	593	15	496	219	6	24	21
2015	3	30	528	528	13	583	301	12	32	31

UBE, Historical Trend - Global Figures - District Level

Region / District / Year	UBE Schools	Perm. Classrooms	Total Seats	Total Desks	Total Classes	Total Enrolment	Total Girls	Total Repeaters	Total Teachers	Qualified Teachers
Foni Kansala										
2010	4	19	518	519	17	1,049	504	48	19	16
2011	3	19	518	519	22	1,016	515	50	11	9
2012	4	19	518	519	23	998	549	57	15	10
2013	6	22	1,064	1,065	24	1,039	560	62	43	26
2014	6	40	1,422	1,422	27	1,117	595	102	33	30
2015	6	33	1,090	1,094	29	1,071	552	119	63	53
Kombo Central										
2010	16	70	3,592	3,404	125	7,647	3,644	591	146	138
2011	16	96	3,602	3,433	160	7,459	3,630	532	160	145
2012	16	108	3,686	3,517	160	8,129	3,945	236	215	206
2013	18	142	4,542	4,368	164	8,356	4,145	124	258	243
2014	21	156	5,920	4,337	172	8,909	4,367	232	274	265
2015	23	146	6,090	4,955	186	9,430	4,692	192	362	336
Kombo East										
2010	8	25	1,109	1,063	21	1,694	785	...	16	12
2011	8	25	1,113	1,067	19	1,656	781	...	15	10
2012	9	38	1,206	1,292	44	1,736	792	12	22	11
2013	9	49	1,383	1,493	44	1,768	803	58	80	64
2014	9	72	1,201	1,331	51	1,976	934	87	75	70
2015	9	50	1,410	1,322	54	2,010	946	66	95	88

UBE, Historical Trend - Global Figures - District Level

Region / District / Year	UBE Schools	Perm. Classrooms	Total Seats	Total Desks	Total Classes	Total Enrolment	Total Girls	Total Repeaters	Total Teachers	Qualified Teachers
Kombo North										
2010	24	102	3,629	3,456	152	9,148	4,564	327	164	157
2011	23	130	4,055	3,644	133	9,916	4,948	372	181	168
2012	29	152	5,619	4,946	228	10,526	5,291	469	210	186
2013	33	193	6,400	6,200	241	11,532	5,789	618	369	334
2014	37	228	8,578	8,456	264	12,546	6,260	460	384	363
2015	43	220	9,507	9,171	289	13,701	6,842	740	555	512
Kombo South										
2010	10	45	1,533	1,515	84	5,246	2,598	97	85	78
2011	10	69	1,757	1,739	86	5,629	2,790	111	96	83
2012	13	80	1,974	1,953	120	5,958	2,933	219	121	109
2013	12	95	2,815	2,790	122	6,397	3,071	148	195	175
2014	12	104	3,411	3,292	119	6,680	3,169	251	190	175
2015	17	96	3,745	3,416	132	6,775	3,297	263	251	225
Region 3										
Central Badibou										
2010	4	3	325	354	12	581	253	72	6	5
2011	4	16	325	354	20	700	314	87	6	4
2012	4	16	389	434	21	684	339	23	6	5
2013	4	20	807	807	22	776	403	20	29	22
2014	4	15	399	397	21	723	340	23	19	18
2015	4	27	498	498	20	668	313	11	14	12

UBE, Historical Trend - Global Figures - District Level

Region/ District/Year	UBE Schools	Perm. Classrooms	Total Seats	Total Desks	Total Classes	Total Enrolment	Total Girls	Total Repeaters	Total Teachers	Qualified Teachers
Jokadou										
2010	1	9	205	205	14	538	247	0	0	0
2011	1	9	205	205	0	605	304	0	0	0
2012	2	9	271	271	12	501	264	0	0	0
2013	2	9	274	274	12	585	274	0	16	16
2014	2	10	522	522	15	630	272	22	22	18
2015	4	11	372	372	17	617	268	56	34	31
Lower Badibou										
2010	3	2	387	360	20	869	449	10	14	13
2011	3	14	387	360	21	899	440	10	14	10
2012	3	15	387	360	24	925	437	47	13	10
2013	4	22	584	484	26	1,141	521	29	35	25
2014	6	18	350	315	21	821	390	20	31	26
2015	5	20	551	458	23	782	369	33	50	42
Lower Niumi										
2010	11	9	1,141	961	46	2,677	1,409	157	25	23
2011	11	12	1,192	1,012	51	2,630	1,379	138	27	24
2012	13	42	1,413	1,290	74	3,024	1,551	216	44	40
2013	13	53	1,698	1,708	73	3,179	1,670	224	86	62
2014	14	49	1,357	1,566	82	3,391	1,787	186	87	76
2015	15	71	1,807	1,880	83	3,365	1,686	304	136	110

UBE, Historical Trend - Global Figures - District Level

Region/ District/Year	UBE Schools	Perm. Classrooms	Total Seats	Total Desks	Total Classes	Total Enrolment	Total Girls	Total Repeaters	Total Teachers	Qualified Teachers
Sabach Sanjal										
2010	0	...	0	0	0	0	0	...	0	0
2011	0	...	0	0	0	0	0	...	0	0
2012	0	...	0	0	0	0	0	...	0	0
2013	0	...	0	0	0	0	0	0	0	0
2014	0	0	0	0	0	0	0	0	0	0
2015	0	0	0	0	0	0	0	0	0	0
Upper Badibou										
2010	6	12	772	634	50	2,404	1,272	0	35	30
2011	6	27	880	742	52	2,316	1,210	0	47	42
2012	7	33	1,965	1,822	52	2,156	1,122	3	50	43
2013	7	59	2,723	2,708	55	2,293	1,176	34	72	57
2014	8	62	1,173	1,100	55	2,147	1,167	57	86	74
2015	9	63	1,383	1,368	57	2,081	1,075	68	86	81
Upper Niumi										
2010	7	3	594	555	22	880	435	24	13	13
2011	6	8	738	650	22	906	474	46	7	7
2012	6	24	852	688	32	1,221	621	53	6	6
2013	7	34	924	723	34	1,280	599	65	42	38
2014	9	31	678	518	40	1,446	686	54	64	57
2015	11	45	1,153	906	41	1,431	728	95	74	69

UBE, Historical Trend - Global Figures - District Level

Region / District / Year	UBE Schools	Perm. Classrooms	Total Seats	Total Desks	Total Classes	Total Enrolment	Total Girls	Total Repeaters	Total Teachers	Qualified Teachers
Region 4										
Jarra Central										
2010	2	6	103	103	0	252	124	4	0	0
2011	2	6	203	203	6	226	122	3	0	0
2012	1	6	203	203	5	232	126	0	0	0
2013	1	6	220	220	6	238	133	14	9	9
2014	1	6	216	216	6	228	122	17	7	7
2015	1	6	216	216	6	187	90	38	9	7
Jarra East										
2010	4	14	237	340	7	492	228	33	5	5
2011	4	14	338	341	16	544	280	34	6	6
2012	4	16	338	341	17	552	289	0	8	5
2013	4	17	395	425	15	530	248	32	23	23
2014	4	15	316	319	15	490	262	17	22	21
2015	4	13	509	444	16	520	254	84	28	26
Jarra West										
2010	4	13	497	433	28	1,492	758	344	22	22
2011	5	13	620	594	36	1,467	711	300	22	22
2012	5	27	620	621	35	1,323	639	3	34	34
2013	5	28	620	691	38	1,396	655	55	41	39
2014	6	28	1,448	1,446	39	1,487	736	61	54	52
2015	6	30	1,355	1,086	38	1,459	737	95	52	45

UBE, Historical Trend - Global Figures - District Level

Region / District / Year	UBE Schools	Perm. Classrooms	Total Seats	Total Desks	Total Classes	Total Enrolment	Total Girls	Total Repeaters	Total Teachers	Qualified Teachers
Kiang Central										
2010	2	9	112	111	12	447	238	8	10	10
2011	2	9	230	230	13	440	232	9	11	11
2012	1	9	230	230	10	379	195	21	11	11
2013	2	10	266	266	10	450	232	9	16	15
2014	3	13	475	297	12	454	235	18	24	22
2015	4	15	546	358	15	456	226	17	19	18
Kiang East										
2010	1	6	190	190	6	225	134	0	0	0
2011	2	9	331	331	7	489	285	0	7	7
2012	2	9	321	321	14	751	427	45	9	8
2013	2	11	321	321	15	548	303	26	15	15
2014	2	6	209	145	10	318	166	8	18	18
2015	2	6	115	115	10	321	168	41	10	10
Kiang West										
2010	7	8	655	639	14	926	491	0	7	7
2011	7	11	451	435	24	910	459	0	14	13
2012	7	14	478	462	28	998	476	44	17	15
2013	7	19	603	587	30	1,019	487	69	39	33
2014	7	20	626	623	31	1,012	469	76	26	25
2015	9	21	669	616	33	1,043	506	101	37	34

UBE, Historical Trend - Global Figures - District Level

Region / District / Year	UBE Schools	Perm. Classrooms	Total Seats	Total Desks	Total Classes	Total Enrolment	Total Girls	Total Repeaters	Total Teachers	Qualified Teachers
Region 5										
Janjanbureh										
2010	1	7	207	199	11	412	230	35	9	9
2011	1	7	207	207	11	462	253	45	9	9
2012	1	7	207	207	10	508	280	17	9	9
2013	1	7	244	244	10	502	264	88	13	13
2014	1	7	220	220	11	507	256	45	12	12
2015	1	67	250	250	11	465	239	94	13	13
Lower Fuladu West										
2010	6	15	482	504	10	1,171	677	28	6	6
2011	6	17	562	519	29	1,076	674	26	3	3
2012	10	22	771	710	36	1,235	745	107	3	3
2013	10	26	834	825	36	1,234	716	82	60	52
2014	10	42	657	749	38	1,433	820	95	65	53
2015	10	52	823	757	38	1,508	880	198	53	39
Lower Saloum										
2010	2	4	272	232	16	724	394	...	16	16
2011	2	12	296	296	16	690	392	...	15	15
2012	2	13	296	296	18	639	357	4	18	17
2013	2	13	346	346	15	686	383	26	18	17
2014	2	8	154	154	15	600	337	19	15	15
2015	2	13	456	278	14	643	364	25	17	14

UBE, Historical Trend - Global Figures - District Level

Region / District / Year	UBE Schools	Perm. Classrooms	Total Seats	Total Desks	Total Classes	Total Enrolment	Total Girls	Total Repeaters	Total Teachers	Qualified Teachers
Niamina Dankunku										
2010	1	3	194	194	0	246	131	4	0	0
2011	1	3	194	194	0	267	152	4	0	0
2012	1	3	194	194	8	299	166	3	0	0
2013	1	4	243	243	6	328	181	37	6	6
2014	1	4	64	64	7	235	131	13	9	8
2015	1	4	114	114	7	244	131	45	6	6
Niamina East										
2010	2	12	304	304	14	506	284	13	8	7
2011	2	12	304	304	16	600	319	16	9	8
2012	2	12	324	324	17	656	379	84	10	9
2013	2	12	412	412	14	673	379	74	21	20
2014	2	15	277	277	14	627	359	54	19	17
2015	2	10	202	202	14	609	346	55	16	15
Niamina West										
2010	2	4	174	174	6	213	128	6	6	6
2011	2	4	174	174	4	174	118	4	6	5
2012	2	6	225	225	7	186	101	7	7	5
2013	2	14	248	248	5	112	65	2	7	5
2014	2	6	73	73	5	119	71	0	7	7
2015	2	6	76	76	3	126	75	2	9	8

UBE, Historical Trend - Global Figures - District Level

Region/ District/Year	UBE Schools	Perm. Classrooms	Total Seats	Total Desks	Total Classes	Total Enrolment	Total Girls	Total Repeaters	Total Teachers	Qualified Teachers
Niani										
2010	4	9	347	347	14	600	321	57	7	7
2011	4	9	376	376	236	587	315	54	7	7
2012	6	11	312	358	22	907	484	30	8	7
2013	8	18	917	927	23	820	434	37	33	20
2014	8	18	489	507	27	843	476	33	30	24
2015	8	22	563	476	26	849	495	55	34	29
Nianija										
2010	1	2	100	100	6	200	108	2	0	0
2011	1	2	128	128	6	180	104	1	0	0
2012	2	2	186	186	7	231	136	10	0	0
2013	1	2	128	128	6	179	114	14	7	6
2014	1	3	128	128	5	177	113	18	6	6
2015	2	4	79	79	7	232	146	8	14	11
Sami										
2010	3	9	275	130	7	586	347	...	8	7
2011	3	9	290	280	16	496	304	...	6	5
2012	4	15	378	378	16	478	299	10	7	5
2013	3	13	306	306	10	268	133	3	14	8
2014	4	18	434	434	17	583	328	25	22	17
2015	5	10	344	279	18	578	330	27	35	33

UBE, Historical Trend - Global Figures - District Level

Region / District / Year	UBE Schools	Perm. Classrooms	Total Seats	Total Desks	Total Classes	Total Enrolment	Total Girls	Total Repeaters	Total Teachers	Qualified Teachers
Upper Fuladu West										
2010	4	16	357	405	0	636	366	2	0	0
2011	4	18	473	473	22	1,355	843	53	22	20
2012	6	19	642	642	36	1,335	789	44	21	18
2013	6	27	823	823	33	1,383	746	0	47	45
2014	6	29	489	491	36	1,377	773	29	54	48
2015	6	27	883	813	37	1,345	779	49	57	52
Upper Saloum										
2010	1	...	40	40	0	170	113	9	0	0
2011	1	2	40	40	6	153	95	8	0	0
2012	1	2	66	66	5	134	77	4	0	0
2013	1	3	69	69	3	111	62	15	6	6
2014	1	3	120	60	3	116	63	0	6	6
2015	1	5	126	126	4	145	82	12	6	6
Region 6										
Basse										
2010	5	16	576	301	23	1,015	543	67	15	12
2011	5	25	821	576	36	1,489	744	110	21	16
2012	6	29	852	607	39	1,434	668	84	45	34
2013	7	32	925	680	40	1,606	757	128	41	37
2014	8	66	2,744	2,634	44	1,735	801	76	60	38
2015	9	53	1,119	1,119	49	1,924	889	54	65	53

UBE, Historical Trend - Global Figures - District Level

Region/ District/Year	UBE Schools	Perm. Classrooms	Total Seats	Total Desks	Total Classes	Total Enrolment	Total Girls	Total Repeaters	Total Teachers	Qualified Teachers
Jimara										
2010	8	21	323	316	7	803	371	0	8	6
2011	8	21	615	619	31	729	343	0	8	5
2012	11	25	673	673	28	729	347	0	13	9
2013	11	28	720	720	29	709	335	41	37	25
2014	11	34	747	773	31	753	363	30	59	34
2015	11	34	589	583	33	834	398	110	36	24
Kantora										
2010	10	22	475	423	15	787	266	2	2	2
2011	10	22	538	484	22	764	272	2	2	2
2012	10	26	570	494	34	783	256	50	12	12
2013	10	32	911	836	34	892	313	30	25	22
2014	10	27	802	764	36	1,003	374	32	40	33
2015	13	40	941	937	38	1,079	390	61	48	42
Sandu										
2010	3	4	435	435	6	465	203	0	0	0
2011	3	4	468	468	9	542	240	15	4	4
2012	4	8	476	476	13	462	189	36	8	7
2013	4	9	476	476	14	469	206	21	11	10
2014	4	12	374	352	14	563	259	27	14	11
2015	6	19	692	462	19	602	274	13	20	19

UBE, Historical Trend - Global Figures - District Level

Region/ District/Year	UBE Schools	Perm. Classrooms	Total Seats	Total Desks	Total Classes	Total Enrolment	Total Girls	Total Repeaters	Total Teachers	Qualified Teachers
Tumana										
2010	4	3	106	101	3	232	89	...	0	0
2011	4	3	106	101	7	232	83	...	0	0
2012	4	7	142	137	14	275	93	0	0	0
2013	4	11	163	163	11	263	104	27	9	4
2014	4	7	58	58	12	420	208	10	5	5
2015	6	21	378	330	15	484	236	19	28	21
Wuli East										
2010	4	4	138	138	0	366	162	...	0	0
2011	5	5	170	170	5	326	129	...	0	0
2012	6	9	220	220	17	433	149	...	0	0
2013	6	15	339	339	17	528	195	18	13	12
2014	6	15	308	293	20	583	213	31	21	10
2015	7	18	267	339	23	674	283	80	16	13
Wuli West										
2010	1	5	102	102	9	301	155	...	12	7
2011	1	5	102	108	8	245	106	...	3	3
2012	2	6	161	167	9	379	165	17	5	5
2013	3	6	323	323	11	446	185	19	15	8
2014	3	14	209	209	12	489	235	29	17	13
2015	3	14	303	303	14	497	230	64	23	15

IV.1.2 UBE – Main School Statistics, 2010-2015 Trend

IV.1.2.1 UBE, Historical Trend - Main Statistics - School Indicators - National Level

UBE, Historical Trend - Main Statistics - School Indicators - National Level

Year	UBE: Enr/Sch	UBE: Enr/Clrm	UBE: Enr/Class	UBE: Enr/Seat	UBE: Enr/Desk	UBE: %QT	UBE: PTR	UBE: PqTR	UBE: %Girls	UBE: %Rep
2010	304	85	58	2.2	2.4	93.3%	58	62	50.1%	3.0%
2011	307	69	43	2.1	2.2	91.4%	57	62	50.9%	3.2%
2012	282	58	42	1.8	1.9	89.8%	45	50	50.6%	2.7%
2013	277	51	43	1.6	1.6	87.6%	30	34	50.0%	3.5%
2014	269	47	43	1.5	1.6	90.5%	28	31	50.5%	3.4%
2015	250	46	42	1.5	1.6	90.5%	23	26	50.6%	4.5%

IV.1.2.2 UBE, Historical Trend - Main Statistics - School Indicators - Regional Level

UBE, Historical Trend - Main Statistics - School Indicators - Regional Level

Region / Year	UBE: Enr/Sch	UBE: Enr/Clrm	UBE: Enr/Class	UBE: Enr/Seat	UBE: Enr/Desk	UBE: %QT	UBE: PTR	UBE: PqTR	UBE: %Girls	UBE: %Rep
Region 1										
2010	461	80	53	2.3	2.4	96.0%	44	46	50.6%	1.0%
2011	443	67	48	2.0	2.1	95.4%	45	47	51.8%	1.1%
2012	427	55	44	1.8	1.8	92.8%	34	36	51.6%	0.6%
2013	400	52	44	1.7	1.7	92.6%	28	31	51.2%	2.0%
2014	385	49	46	1.6	1.6	93.3%	24	26	52.5%	2.2%
2015	371	48	43	1.7	1.6	93.7%	21	23	52.2%	2.3%
Region 2										
2010	360	90	64	2.3	2.4	91.0%	59	65	48.6%	4.1%
2011	374	72	58	2.3	2.4	87.7%	57	65	49.1%	4.1%
2012	341	66	46	2.0	2.1	87.7%	48	54	49.3%	3.5%
2013	335	56	47	1.8	1.8	86.3%	30	34	49.1%	3.5%
2014	334	50	48	1.5	1.6	93.2%	32	34	48.9%	3.6%
2015	313	57	47	1.5	1.6	90.9%	25	27	49.5%	4.2%
Region 3										
2010	248	209	48	2.3	2.6	90.3%	85	95	51.1%	3.3%
2011	260	94	49	2.2	2.4	86.1%	80	93	51.2%	3.5%
2012	243	61	40	1.6	1.7	87.4%	72	82	50.9%	4.0%
2013	250	47	42	1.3	1.4	78.6%	33	42	50.2%	4.0%
2014	213	50	39	2.0	2.1	87.1%	30	34	50.7%	4.0%
2015	186	38	37	1.6	1.6	87.6%	23	26	49.6%	6.3%

UBE, Historical Trend - Main Statistics - School Indicators - Regional Level

Region/ Year	UBE: Enr/Sch	UBE: Enr/Clrm	UBE: Enr/Class	UBE: Enr/Seat	UBE: Enr/Desk	UBE: %QT	UBE: PTR	UBE: PqTR	UBE: %Girls	UBE: %Rep
Region 4										
2010	192	68	57	2.1	2.1	100.0%	87	87	51.5%	10.1%
2011	185	66	40	1.9	1.9	98.3%	68	69	51.3%	8.5%
2012	212	52	39	1.9	1.9	92.4%	54	58	50.8%	2.7%
2013	199	46	37	1.7	1.7	93.7%	29	31	49.2%	4.9%
2014	173	45	35	1.2	1.3	96.0%	26	28	49.9%	4.9%
2015	153	44	34	1.2	1.4	90.3%	26	28	49.7%	9.4%
Region 5										
2010	202	67	65	2.0	2.1	96.7%	91	94	56.7%	2.9%
2011	224	64	17	2.0	2.0	93.5%	78	84	59.1%	3.5%
2012	179	59	36	1.8	1.8	88.0%	80	91	57.7%	4.8%
2013	170	45	39	1.4	1.4	85.3%	27	32	55.2%	6.0%
2014	174	43	37	2.1	2.1	86.9%	27	31	56.3%	5.0%
2015	169	31	38	1.7	2.0	86.9%	26	30	57.3%	8.5%
Region 6										
2010	113	53	63	1.8	2.2	73.0%	107	147	45.1%	1.7%
2011	120	51	37	1.5	1.7	78.9%	114	144	44.3%	2.9%
2012	105	41	29	1.5	1.6	80.7%	54	67	41.5%	4.2%
2013	109	37	31	1.3	1.4	78.1%	33	42	42.6%	5.8%
2014	121	32	33	1.1	1.1	66.7%	26	39	44.2%	4.2%
2015	111	31	32	1.4	1.5	79.2%	26	33	44.3%	6.6%

IV.1.2.3 UBE, Historical Trend - Main Statistics - School Indicators - District Level

UBE, Historical Trend - Main Statistics - School Indicators - District Level

Region/ District/ Year	UBE: Enr/Sch	UBE: Enr/Clrm	UBE: Enr/Class	UBE: Enr/Seat	UBE: Enr/Desk	UBE: %QT	UBE: PTR	UBE: PqTR	UBE: %Girls	UBE: %Rep
Region 1										
Banjul	292	40	47	1.4	1.5	86.0%	25	30	51.5%	3.2%
2010	324	81	78	1.7	2.0	88.9%	43	49	51.5%	4.5%
2011	320	55	44	1.6	1.7	77.4%	62	80	52.2%	4.7%
2012	304	33	44	1.3	1.5	85.1%	25	29	49.8%	2.4%
2013	288	30	44	1.1	1.5	84.5%	21	24	51.2%	2.1%
2014	265	37	44	1.6	1.7	85.9%	19	22	52.3%	2.6%
2015	252	34	40	1.1	1.1	89.5%	16	18	52.4%	2.8%
Kanifing	423	58	46	1.8	1.9	94.3%	30	32	51.7%	1.4%
2010	476	80	52	2.4	2.4	96.6%	45	46	50.5%	0.7%
2011	457	68	48	2.1	2.1	96.4%	44	46	51.8%	0.9%
2012	441	58	44	1.9	1.9	93.6%	35	37	51.8%	0.5%
2013	410	55	44	1.7	1.8	93.3%	29	31	51.2%	2.0%
2014	396	49	46	1.6	1.6	93.9%	24	26	52.5%	2.2%
2015	382	49	44	1.7	1.7	94.0%	22	23	52.2%	2.2%
Region 2										
Foni Berefet	164	39	39	2.1	2.2	71.3%	34	48	47.0%	1.8%
2010	159	45	...	2.4	2.8	58.8%	56	95	47.3%	2.2%
2011	155	35	28	2.3	2.7	43.8%	58	133	46.0%	1.5%
2012	166	34	32	1.6	1.9	43.8%	62	143	48.8%	0.0%
2013	170	44	35	1.5	1.6	62.2%	23	36	44.2%	3.0%
2014	152	43	34	2.7	2.7	91.4%	30	33	47.0%	0.5%
2015	183	38	37	2.3	2.3	86.5%	25	28	48.1%	3.3%

UBE, Historical Trend - Main Statistics - School Indicators - District Level

Region/ District/ Year	UBE: Enr/Sch	UBE: Enr/Clrm	UBE: Enr/Class	UBE: Enr/Seat	UBE: Enr/Desk	UBE: %QT	UBE: PTR	UBE: PqTR	UBE: %Girls	UBE: %Rep
Foni Bintang Karanai	215	54	43	1.3	1.4	71.4%	39	55	47.1%	4.6%
2010	217	64	84	1.6	1.6	66.7%	121	181	44.5%	2.8%
2011	221	65	58	1.5	1.5	64.3%	79	123	46.4%	2.8%
2012	182	58	33	1.5	1.5	78.9%	58	73	47.3%	4.9%
2013	189	57	35	1.5	1.5	64.4%	25	39	46.9%	4.0%
2014	240	43	39	1.1	1.1	71.8%	31	43	48.5%	5.8%
2015	250	50	38	1.1	1.1	77.6%	26	33	48.8%	7.1%
Foni Bondali	141	59	38	1.5	1.8	82.2%	35	42	49.0%	4.6%
2010	166	...	47	2.0	2.1	...	...	...	51.7%	0.0%
2011	186	80	62	2.0	2.6	100.0%	140	140	50.1%	10.6%
2012	143	61	33	1.4	1.7	85.7%	61	72	49.2%	2.3%
2013	124	41	31	1.2	1.5	72.2%	21	29	46.2%	4.6%
2014	126	32	32	1.0	1.2	83.3%	21	25	44.2%	4.2%
2015	116	58	36	2.2	2.8	84.6%	18	21	51.6%	3.2%
Foni Jarrol	191	28	40	1.3	1.3	85.0%	29	34	48.8%	3.1%
2010	275	69	46	1.9	1.9	70.0%	55	78	47.7%	5.1%
2011	170	64	46	1.8	1.8	100.0%	85	85	49.7%	3.9%
2012	175	44	37	1.2	1.2	72.7%	48	66	49.8%	1.3%
2013	194	22	36	1.3	1.3	76.7%	19	25	49.4%	5.0%
2014	165	17	33	0.8	0.8	87.5%	21	24	44.2%	1.2%
2015	194	19	45	1.1	1.1	96.9%	18	19	51.6%	2.1%

UBE, Historical Trend - Main Statistics - School Indicators - District Level

Region/ District/ Year	UBE: Enr/Sch	UBE: Enr/Clrm	UBE: Enr/Class	UBE: Enr/Seat	UBE: Enr/Desk	UBE: %QT	UBE: PTR	UBE: PqTR	UBE: %Girls	UBE: %Rep
Foni Kansala	217	41	44	1.2	1.2	78.3%	34	44	52.1%	7.0%
2010	262	55	62	2.0	2.0	84.2%	55	66	48.0%	4.6%
2011	339	53	46	2.0	2.0	81.8%	92	113	50.7%	4.9%
2012	250	53	43	1.9	1.9	66.7%	67	100	55.0%	5.7%
2013	173	47	43	1.0	1.0	60.5%	24	40	53.9%	6.0%
2014	186	28	41	0.8	0.8	90.9%	34	37	53.3%	9.1%
2015	179	32	37	1.0	1.0	84.1%	17	20	51.5%	11.1%
Kombo Central	454	70	52	1.8	2.1	94.2%	35	37	48.9%	3.8%
2010	478	109	61	2.1	2.2	94.5%	52	55	47.7%	7.7%
2011	466	78	47	2.1	2.2	90.6%	47	51	48.7%	7.1%
2012	508	75	51	2.2	2.3	95.8%	38	39	48.5%	2.9%
2013	464	59	51	1.8	1.9	94.2%	32	34	49.6%	1.5%
2014	424	57	52	1.5	2.1	96.7%	33	34	49.0%	2.6%
2015	410	65	51	1.5	1.9	92.8%	26	28	49.8%	2.0%
Kombo East	208	42	47	1.5	1.4	84.2%	36	43	46.5%	2.1%
2010	212	68	81	1.5	1.6	75.0%	106	141	46.3%	0.0%
2011	207	66	87	1.5	1.6	66.7%	110	166	47.2%	0.0%
2012	193	46	39	1.4	1.3	50.0%	79	158	45.6%	0.7%
2013	196	36	40	1.3	1.2	80.0%	22	28	45.4%	3.3%
2014	220	27	39	1.6	1.5	93.3%	26	28	47.3%	4.4%
2015	223	40	37	1.4	1.5	92.6%	21	23	47.1%	3.3%

UBE, Historical Trend - Main Statistics - School Indicators - District Level

Region/ District/ Year	UBE: Enr/Sch	UBE: Enr/Clrm	UBE: Enr/Class	UBE: Enr/Seat	UBE: Enr/Desk	UBE: %QT	UBE: PTR	UBE: PqTR	UBE: %Girls	UBE: %Rep
Kombo North	356	66	52	1.8	1.9	92.3%	36	39	50.0%	4.4%
2010	381	90	60	2.5	2.6	95.7%	56	58	49.9%	3.6%
2011	431	76	75	2.4	2.7	92.8%	55	59	49.9%	3.8%
2012	363	69	46	1.9	2.1	88.6%	50	57	50.3%	4.5%
2013	349	60	48	1.8	1.9	90.5%	31	35	50.2%	5.4%
2014	339	55	48	1.5	1.5	94.5%	33	35	49.9%	3.7%
2015	319	62	47	1.4	1.5	92.3%	25	27	49.9%	5.4%
Kombo South	496	75	55	2.4	2.5	90.1%	39	43	48.7%	3.0%
2010	525	117	62	3.4	3.5	91.8%	62	67	49.5%	1.8%
2011	563	82	65	3.2	3.2	86.5%	59	68	49.6%	2.0%
2012	458	74	50	3.0	3.1	90.1%	49	55	49.2%	3.7%
2013	533	67	52	2.3	2.3	89.7%	33	37	48.0%	2.3%
2014	557	64	56	2.0	2.0	92.1%	35	38	47.4%	3.8%
2015	399	71	51	1.8	2.0	89.6%	27	30	48.7%	3.9%
Region 3										
Central Badibou	172	43	36	1.5	1.5	82.5%	52	63	47.5%	5.7%
2010	145	194	48	1.8	1.6	83.3%	97	116	43.5%	12.4%
2011	175	44	35	2.2	2.0	66.7%	117	175	44.9%	12.4%
2012	171	43	33	1.8	1.6	83.3%	114	137	49.6%	3.4%
2013	194	39	35	1.0	1.0	75.9%	27	35	51.9%	2.6%
2014	181	48	34	1.8	1.8	94.7%	38	40	47.0%	3.2%
2015	167	25	33	1.3	1.3	85.7%	48	56	46.9%	1.6%

UBE, Historical Trend - Main Statistics - School Indicators - District Level

Region/ District/ Year	UBE: Enr/Sch	UBE: Enr/Clrm	UBE: Enr/Class	UBE: Enr/Seat	UBE: Enr/Desk	UBE: %QT	UBE: PTR	UBE: PqTR	UBE: %Girls	UBE: %Rep
Jokadou	290	61	50	1.9	1.9	90.3%	48	53	46.9%	2.2%
2010	538	60	38	2.6	2.6	...	...	...	45.9%	0.0%
2011	605	67	...	3.0	3.0	...	...	...	50.2%	0.0%
2012	251	56	42	1.8	1.8	...	...	...	52.7%	0.0%
2013	293	65	49	2.1	2.1	100.0%	37	37	46.8%	0.0%
2014	315	63	42	1.2	1.2	81.8%	29	35	43.2%	3.5%
2015	154	56	36	1.7	1.7	91.2%	18	20	43.4%	9.1%
Lower Badibou	227	60	40	2.1	2.3	80.3%	35	43	47.9%	2.7%
2010	290	435	43	2.2	2.4	92.9%	62	67	51.7%	1.2%
2011	300	64	43	2.3	2.5	71.4%	64	90	48.9%	1.1%
2012	308	62	39	2.4	2.6	76.9%	71	93	47.2%	5.1%
2013	285	52	44	2.0	2.4	71.4%	33	46	45.7%	2.5%
2014	137	46	39	2.3	2.6	83.9%	26	32	47.5%	2.4%
2015	156	39	34	1.4	1.7	84.0%	16	19	47.2%	4.2%
Lower Niumi	237	77	45	2.1	2.2	82.7%	45	55	51.9%	6.7%
2010	243	297	58	2.3	2.8	92.0%	107	116	52.6%	5.9%
2011	239	219	52	2.2	2.6	88.9%	97	110	52.4%	5.2%
2012	233	72	41	2.1	2.3	90.9%	69	76	51.3%	7.1%
2013	245	60	44	1.9	1.9	72.1%	37	51	52.5%	7.0%
2014	242	69	41	2.5	2.2	87.4%	39	45	52.7%	5.5%
2015	224	47	41	1.9	1.8	80.9%	25	31	50.1%	9.0%

UBE, Historical Trend - Main Statistics - School Indicators - District Level

Region/ District/ Year	UBE: Enr/Sch	UBE: Enr/Clrm	UBE: Enr/Class	UBE: Enr/Seat	UBE: Enr/Desk	UBE: %QT	UBE: PTR	UBE: PqTR	UBE: %Girls	UBE: %Rep
Sabach Sanjal	...	...	...	...	...	...	...	...	...	...
2010	...	...	...	...	...	...	...	...	...	...
2011	...	...	...	...	...	...	...	...	...	...
2012	...	...	...	...	...	...	...	...	...	...
2013	...	...	...	...	...	...	...	...	...	...
2014	...	...	...	...	...	...	...	...	...	...
2015	...	...	...	...	...	...	...	...	...	...
Upper Badibou	312	52	42	1.5	1.6	87.0%	36	41	52.4%	1.2%
2010	401	200	48	3.1	3.8	85.7%	69	80	52.9%	0.0%
2011	386	86	45	2.6	3.1	89.4%	49	55	52.2%	0.0%
2012	308	65	41	1.1	1.2	86.0%	43	50	52.0%	0.1%
2013	328	39	42	0.8	0.8	79.2%	32	40	51.3%	1.5%
2014	268	35	39	1.8	2.0	86.0%	25	29	54.4%	2.7%
2015	231	33	37	1.5	1.5	94.2%	24	26	51.7%	3.3%
Upper Niumi	156	49	38	1.5	1.8	92.2%	35	38	49.5%	4.7%
2010	126	293	40	1.5	1.6	100.0%	68	68	49.4%	2.7%
2011	151	113	41	1.2	1.4	100.0%	129	129	52.3%	5.1%
2012	204	51	38	1.4	1.8	100.0%	204	204	50.9%	4.3%
2013	183	38	38	1.4	1.8	90.5%	30	34	46.8%	5.1%
2014	161	47	36	2.1	2.8	89.1%	23	25	47.4%	3.7%
2015	130	32	35	1.2	1.6	93.2%	19	21	50.9%	6.6%

UBE, Historical Trend - Main Statistics - School Indicators - District Level

Region/ District/ Year	UBE: Enr/Sch	UBE: Enr/Clrm	UBE: Enr/Class	UBE: Enr/Seat	UBE: Enr/Desk	UBE: %QT	UBE: PTR	UBE: PqTR	UBE: %Girls	UBE: %Rep
Region 4										
Jarra Central	170	38	47	1.2	1.2	92.0%	55	59	52.6%	5.6%
2010	126	42	...	2.4	2.4	...	...	...	49.2%	1.6%
2011	113	38	38	1.1	1.1	...	...	...	54.0%	1.3%
2012	232	39	46	1.1	1.1	...	...	...	54.3%	0.0%
2013	238	40	40	1.1	1.1	100.0%	26	26	55.9%	5.9%
2014	228	38	38	1.1	1.1	100.0%	33	33	53.5%	7.5%
2015	187	31	31	0.9	0.9	77.8%	21	27	48.1%	20.3%
Jarra East	130	35	36	1.5	1.4	93.5%	34	36	49.9%	6.4%
2010	123	35	70	2.1	1.4	100.0%	98	98	46.3%	6.7%
2011	136	39	34	1.6	1.6	100.0%	91	91	51.5%	6.3%
2012	138	35	32	1.6	1.6	62.5%	69	110	52.4%	0.0%
2013	133	31	35	1.3	1.2	100.0%	23	23	46.8%	6.0%
2014	123	33	33	1.6	1.5	95.5%	22	23	53.5%	3.5%
2015	130	40	33	1.0	1.2	92.9%	19	20	48.8%	16.2%
Jarra West	278	62	40	1.7	1.8	95.1%	38	40	49.1%	9.9%
2010	373	115	53	3.0	3.4	100.0%	68	68	50.8%	23.1%
2011	293	113	41	2.4	2.5	100.0%	67	67	48.5%	20.4%
2012	265	49	38	2.1	2.1	100.0%	39	39	48.3%	0.2%
2013	279	50	37	2.3	2.0	95.1%	34	36	46.9%	3.9%
2014	248	53	38	1.0	1.0	96.3%	28	29	49.5%	4.1%
2015	243	49	38	1.1	1.3	86.5%	28	32	50.5%	6.5%

UBE, Historical Trend - Main Statistics - School Indicators - District Level

Region/ District/ Year	UBE: Enr/Sch	UBE: Enr/Clrm	UBE: Enr/Class	UBE: Enr/Seat	UBE: Enr/Desk	UBE: %QT	UBE: PTR	UBE: PqTR	UBE: %Girls	UBE: %Rep
Kiang Central	188	40	36	1.4	1.8	95.6%	29	30	51.7%	3.1%
2010	224	50	37	4.0	4.0	100.0%	45	45	53.2%	1.8%
2011	220	49	34	1.9	1.9	100.0%	40	40	52.7%	2.0%
2012	379	42	38	1.6	1.6	100.0%	34	34	51.5%	5.5%
2013	225	45	45	1.7	1.7	93.8%	28	30	51.6%	2.0%
2014	151	35	38	1.0	1.5	91.7%	19	21	51.8%	4.0%
2015	114	30	30	0.8	1.3	94.7%	24	25	49.6%	3.7%
Kiang East	241	56	43	1.8	1.9	98.3%	45	46	55.9%	4.5%
2010	225	38	38	1.2	1.2	...	...	...	59.6%	0.0%
2011	245	54	70	1.5	1.5	100.0%	70	70	58.3%	0.0%
2012	376	83	54	2.3	2.3	88.9%	83	94	56.9%	6.0%
2013	274	50	37	1.7	1.7	100.0%	37	37	55.3%	4.7%
2014	159	53	32	1.5	2.2	100.0%	18	18	52.2%	2.5%
2015	161	54	32	2.8	2.8	100.0%	32	32	52.3%	12.8%
Kiang West	134	64	37	1.7	1.8	90.7%	42	47	48.9%	4.9%
2010	132	116	66	1.4	1.4	100.0%	132	132	53.0%	0.0%
2011	130	83	38	2.0	2.1	92.9%	65	70	50.4%	0.0%
2012	143	71	36	2.1	2.2	88.2%	59	67	47.7%	4.4%
2013	146	54	34	1.7	1.7	84.6%	26	31	47.8%	6.8%
2014	145	51	33	1.6	1.6	96.2%	39	40	46.3%	7.5%
2015	116	50	32	1.6	1.7	91.9%	28	31	48.5%	9.7%

UBE, Historical Trend - Main Statistics - School Indicators - District Level

Region/ District/ Year	UBE: Enr/Sch	UBE: Enr/Clrm	UBE: Enr/Class	UBE: Enr/Seat	UBE: Enr/Desk	UBE: %QT	UBE: PTR	UBE: PqTR	UBE: %Girls	UBE: %Rep
Region 5										
Janjanbureh	476	28	45	2.1	2.2	100.0%	44	44	53.3%	11.3%
2010	412	59	37	2.0	2.1	100.0%	46	46	55.8%	8.5%
2011	462	66	42	2.2	2.2	100.0%	51	51	54.8%	9.7%
2012	508	73	51	2.5	2.5	100.0%	56	56	55.1%	3.3%
2013	502	72	50	2.1	2.1	100.0%	39	39	52.6%	17.5%
2014	507	72	46	2.3	2.3	100.0%	42	42	50.5%	8.9%
2015	465	7	42	1.9	1.9	100.0%	36	36	51.4%	20.2%
Lower Fuladu West	147	44	41	1.9	1.9	82.1%	40	49	58.9%	7.0%
2010	195	78	117	2.4	2.3	100.0%	195	195	57.8%	2.4%
2011	179	63	37	1.9	2.1	100.0%	359	359	62.6%	2.4%
2012	124	56	34	1.6	1.7	100.0%	412	412	60.3%	8.7%
2013	123	47	34	1.5	1.5	86.7%	21	24	58.0%	6.6%
2014	143	34	38	2.2	1.9	81.5%	22	27	57.2%	6.6%
2015	151	29	40	1.8	2.0	73.6%	28	39	58.4%	13.1%
Lower Saloum	332	63	42	2.2	2.5	94.9%	40	42	55.9%	1.9%
2010	362	181	45	2.7	3.1	100.0%	45	45	54.4%	0.0%
2011	345	58	43	2.3	2.3	100.0%	46	46	56.8%	0.0%
2012	320	49	36	2.2	2.2	94.4%	36	38	55.9%	0.6%
2013	343	53	46	2.0	2.0	94.4%	38	40	55.8%	3.8%
2014	300	75	40	3.9	3.9	100.0%	40	40	56.2%	3.2%
2015	322	49	46	1.4	2.3	82.4%	38	46	56.6%	3.9%

UBE, Historical Trend - Main Statistics - School Indicators - District Level

Region/ District/ Year	UBE: Enr/Sch	UBE: Enr/Clrm	UBE: Enr/Class	UBE: Enr/Seat	UBE: Enr/Desk	UBE: %QT	UBE: PTR	UBE: PqTR	UBE: %Girls	UBE: %Rep
Niamina Dankunku	270	77	58	1.6	1.6	95.2%	77	81	55.1%	6.5%
2010	246	82	...	1.3	1.3	...	...	...	53.3%	1.6%
2011	267	89	...	1.4	1.4	...	...	...	56.9%	1.5%
2012	299	100	37	1.5	1.5	...	...	...	55.5%	1.0%
2013	328	82	55	1.3	1.3	100.0%	55	55	55.2%	11.3%
2014	235	59	34	3.7	3.7	88.9%	26	29	55.7%	5.5%
2015	244	61	35	2.1	2.1	100.0%	41	41	53.7%	18.4%
Niamina East	306	50	41	2.0	2.0	91.6%	44	48	56.3%	8.1%
2010	253	42	36	1.7	1.7	87.5%	63	72	56.1%	2.6%
2011	300	50	38	2.0	2.0	88.9%	67	75	53.2%	2.7%
2012	328	55	39	2.0	2.0	90.0%	66	73	57.8%	12.8%
2013	337	56	48	1.6	1.6	95.2%	32	34	56.3%	11.0%
2014	314	42	45	2.3	2.3	89.5%	33	37	57.3%	8.6%
2015	305	61	44	3.0	3.0	93.8%	38	41	56.8%	9.0%
Niamina West	78	23	31	1.0	1.0	85.7%	22	26	60.0%	2.3%
2010	107	53	36	1.2	1.2	100.0%	36	36	60.1%	2.8%
2011	87	44	44	1.0	1.0	83.3%	29	35	67.8%	2.3%
2012	93	31	27	0.8	0.8	71.4%	27	37	54.3%	3.8%
2013	56	8	22	0.5	0.5	71.4%	16	22	58.0%	1.8%
2014	60	20	24	1.6	1.6	100.0%	17	17	59.7%	0.0%
2015	63	21	42	1.7	1.7	88.9%	14	16	59.5%	1.6%

UBE, Historical Trend - Main Statistics - School Indicators - District Level

Region/ District/ Year	UBE: Enr/Sch	UBE: Enr/Clrm	UBE: Enr/Class	UBE: Enr/Seat	UBE: Enr/Desk	UBE: %QT	UBE: PTR	UBE: PqTR	UBE: %Girls	UBE: %Rep
Niani	121	53	13	1.5	1.5	79.0%	39	49	54.8%	5.8%
2010	150	67	43	1.7	1.7	100.0%	86	86	53.5%	9.5%
2011	147	65	2	1.6	1.6	100.0%	84	84	53.7%	9.2%
2012	151	82	41	2.9	2.5	87.5%	113	130	53.4%	3.3%
2013	103	46	36	0.9	0.9	60.6%	25	41	52.9%	4.5%
2014	105	47	31	1.7	1.7	80.0%	28	35	56.5%	3.9%
2015	106	39	33	1.5	1.8	85.3%	25	29	58.3%	6.5%
Nianija	150	80	32	1.6	1.6	85.2%	44	52	60.1%	4.4%
2010	200	100	33	2.0	2.0	...	...	...	54.0%	1.0%
2011	180	90	30	1.4	1.4	...	...	...	57.8%	0.6%
2012	116	116	33	1.2	1.2	...	...	...	58.9%	4.3%
2013	179	90	30	1.4	1.4	85.7%	26	30	63.7%	7.8%
2014	177	59	35	1.4	1.4	100.0%	30	30	63.8%	10.2%
2015	116	58	33	2.9	2.9	78.6%	17	21	62.9%	3.4%
Sami	136	40	36	1.5	1.7	81.5%	32	40	58.2%	2.2%
2010	195	65	84	2.1	4.5	87.5%	73	84	59.2%	0.0%
2011	165	55	31	1.7	1.8	83.3%	83	99	61.3%	0.0%
2012	120	32	30	1.3	1.3	71.4%	68	96	62.6%	2.1%
2013	89	21	27	0.9	0.9	57.1%	19	34	49.6%	1.1%
2014	146	32	34	1.3	1.3	77.3%	27	34	56.3%	4.3%
2015	116	58	32	1.7	2.1	94.3%	17	18	57.1%	4.7%

UBE, Historical Trend - Main Statistics - School Indicators - District Level

Region/ District/ Year	UBE: Enr/Sch	UBE: Enr/Clrm	UBE: Enr/Class	UBE: Enr/Seat	UBE: Enr/Desk	UBE: %QT	UBE: PTR	UBE: PqTR	UBE: %Girls	UBE: %Rep
Upper Fuladu West	232	55	45	2.0	2.0	91.0%	37	41	57.8%	2.4%
2010	159	40	...	1.8	1.6	...	...	...	57.5%	0.3%
2011	339	75	62	2.9	2.9	90.9%	62	68	62.2%	3.9%
2012	223	70	37	2.1	2.1	85.7%	64	74	59.1%	3.3%
2013	231	51	42	1.7	1.7	95.7%	29	31	53.9%	0.0%
2014	230	47	38	2.8	2.8	88.9%	26	29	56.1%	2.1%
2015	224	50	36	1.5	1.7	91.2%	24	26	57.9%	3.6%
Upper Saloum	138	55	39	1.8	2.1	100.0%	46	46	59.3%	5.8%
2010	170	...	...	4.3	4.3	...	...	...	66.5%	5.3%
2011	153	77	26	3.8	3.8	...	...	...	62.1%	5.2%
2012	134	67	27	2.0	2.0	...	...	...	57.5%	3.0%
2013	111	37	37	1.6	1.6	100.0%	19	19	55.9%	13.5%
2014	116	39	39	1.0	1.9	100.0%	19	19	54.3%	0.0%
2015	145	29	36	1.2	1.2	100.0%	24	24	56.6%	8.3%
Region 6										
Basse	230	42	40	1.3	1.6	76.9%	37	48	47.8%	5.6%
2010	203	63	44	1.8	3.4	80.0%	68	85	53.5%	6.6%
2011	298	60	41	1.8	2.6	76.2%	71	93	50.0%	7.4%
2012	239	49	37	1.7	2.4	75.6%	32	42	46.6%	5.9%
2013	229	50	40	1.7	2.4	90.2%	39	43	47.1%	8.0%
2014	217	26	39	0.6	0.7	63.3%	29	46	46.2%	4.4%
2015	214	36	39	1.7	1.7	81.5%	30	36	46.2%	2.8%

UBE, Historical Trend - Main Statistics - School Indicators - District Level

Region/ District/ Year	UBE: Enr/Sch	UBE: Enr/Clrm	UBE: Enr/Class	UBE: Enr/Seat	UBE: Enr/Desk	UBE: %QT	UBE: PTR	UBE: PqTR	UBE: %Girls	UBE: %Rep
Jimara	76	28	29	1.2	1.2	64.0%	28	44	47.3%	4.0%
2010	100	38	115	2.5	2.5	75.0%	100	134	46.2%	0.0%
2011	91	35	24	1.2	1.2	62.5%	91	146	47.1%	0.0%
2012	66	29	26	1.1	1.1	69.2%	56	81	47.6%	0.0%
2013	64	25	24	1.0	1.0	67.6%	19	28	47.2%	5.8%
2014	68	22	24	1.0	1.0	57.6%	13	22	48.2%	4.0%
2015	76	25	25	1.4	1.4	66.7%	23	35	47.7%	13.2%
Kantora	84	31	30	1.3	1.3	87.6%	41	47	35.2%	3.3%
2010	79	36	52	1.7	1.9	100.0%	394	394	33.8%	0.3%
2011	76	35	35	1.4	1.6	100.0%	382	382	35.6%	0.3%
2012	78	30	23	1.4	1.6	100.0%	65	65	32.7%	6.4%
2013	89	28	26	1.0	1.1	88.0%	36	41	35.1%	3.4%
2014	100	37	28	1.3	1.3	82.5%	25	30	37.3%	3.2%
2015	83	27	28	1.1	1.2	87.5%	22	26	36.1%	5.7%
Sandu	129	55	41	1.1	1.2	89.5%	54	61	44.2%	3.6%
2010	155	116	78	1.1	1.1	...	...	...	43.7%	0.0%
2011	181	136	60	1.2	1.2	100.0%	136	136	44.3%	2.8%
2012	116	58	36	1.0	1.0	87.5%	58	66	40.9%	7.8%
2013	117	52	34	1.0	1.0	90.9%	43	47	43.9%	4.5%
2014	141	47	40	1.5	1.6	78.6%	40	51	46.0%	4.8%
2015	100	32	32	0.9	1.3	95.0%	30	32	45.5%	2.2%

UBE, Historical Trend - Main Statistics - School Indicators - District Level

Region/ District/ Year	UBE: Enr/Sch	UBE: Enr/Clrm	UBE: Enr/Class	UBE: Enr/Seat	UBE: Enr/Desk	UBE: %QT	UBE: PTR	UBE: PqTR	UBE: %Girls	UBE: %Rep
Tumana	73	37	31	2.0	2.1	71.4%	45	64	42.7%	2.9%
2010	58	77	77	2.2	2.3	...	...	...	38.4%	0.0%
2011	58	77	33	2.2	2.3	...	...	...	35.8%	0.0%
2012	69	39	20	1.9	2.0	...	...	...	33.8%	0.0%
2013	66	24	24	1.6	1.6	44.4%	29	66	39.5%	10.3%
2014	105	60	35	7.2	7.2	100.0%	84	84	49.5%	2.4%
2015	81	23	32	1.3	1.5	75.0%	17	23	48.8%	3.9%
Wuli East	86	44	35	2.0	1.9	70.0%	58	83	38.9%	4.4%
2010	92	92	...	2.7	2.7	...	...	...	44.3%	0.0%
2011	65	65	65	1.9	1.9	...	...	...	39.6%	0.0%
2012	72	48	25	2.0	2.0	...	...	...	34.4%	0.0%
2013	88	35	31	1.6	1.6	92.3%	41	44	36.9%	3.4%
2014	97	39	29	1.9	2.0	47.6%	28	58	36.5%	5.3%
2015	96	37	29	2.5	2.0	81.3%	42	52	42.0%	11.9%
Wuli West	181	47	37	2.0	1.9	68.0%	31	46	45.7%	5.5%
2010	301	60	33	3.0	3.0	58.3%	25	43	51.5%	0.0%
2011	245	49	31	2.4	2.3	100.0%	82	82	43.3%	0.0%
2012	190	63	42	2.4	2.3	100.0%	76	76	43.5%	4.5%
2013	149	74	41	1.4	1.4	53.3%	30	56	41.5%	4.3%
2014	163	35	41	2.3	2.3	76.5%	29	38	48.1%	5.9%
2015	166	36	36	1.6	1.6	65.2%	22	33	46.3%	12.9%

IV.1.3 UBE – Main Edudation Indicators, 2010-2015 Trend

IV.1.3.1 UBE, Historical Trend - Gross Enrolment Rate (GER)

UBE, Historical Trend - Gross Enrolment Rate (GER)

Region / District (Pop. Census 2003)	2010	2011	2012	2013	2014	2015
Region 1						
Banjul City Council						
- UBE - GER - Boys	90.1%	90.0%	91.8%	86.7%	80.3%	78.2%
- UBE - GER - Girls	86.9%	89.2%	82.9%	82.8%	80.1%	78.3%
- UBE - GER - Total	88.4%	89.6%	87.1%	84.7%	80.2%	78.3%
Kanifing Municipal Council						
- UBE - GER - Boys	113.5%	105.6%	105.1%	110.5%	104.7%	103.8%
- UBE - GER - Girls	103.1%	100.8%	100.4%	103.3%	102.8%	100.8%
- UBE - GER - Total	108.0%	103.1%	102.6%	106.7%	103.7%	102.2%
Region 1 - UBE - GER - Boys	111.4%	104.3%	104.1%	108.6%	102.9%	102.0%
Region 1 - UBE - GER - Girls	101.7%	99.9%	99.0%	101.7%	101.2%	99.2%
Region 1 - UBE - GER - Total	106.3%	101.9%	101.4%	105.0%	102.0%	100.5%
Region 2						
Foni Bintang Karanai						
- UBE - GER - Boys	79.8%	75.5%	71.1%	71.5%	71.0%	71.2%
- UBE - GER - Girls	70.5%	72.0%	70.1%	69.6%	73.8%	74.8%
- UBE - GER - Total	75.3%	73.8%	70.7%	70.6%	72.3%	72.9%
Foni Bondali						
- UBE - GER - Boys	53.0%	89.1%	67.1%	59.3%	60.5%	62.2%
- UBE - GER - Girls	63.8%	100.7%	73.0%	57.3%	53.9%	74.5%
- UBE - GER - Total	58.1%	94.6%	69.9%	58.4%	57.4%	68.0%

UBE, Historical Trend - Gross Enrolment Rate (GER)

Region / District (Pop. Census 2003)	2010	2011	2012	2013	2014	2015
Foni Brefet						
- UBE - GER - Boys	90.4%	88.1%	86.9%	93.7%	90.5%	103.3%
- UBE - GER - Girls	86.7%	80.2%	88.5%	79.4%	86.0%	102.2%
- UBE - GER - Total	88.6%	84.3%	87.7%	86.8%	88.3%	102.7%
Foni Jarrol						
- UBE - GER - Boys	83.2%	71.9%	71.7%	78.0%	71.0%	70.0%
- UBE - GER - Girls	80.6%	75.5%	75.4%	80.7%	59.5%	79.4%
- UBE - GER - Total	81.9%	73.7%	73.5%	79.3%	65.4%	74.6%
Foni Kansala						
- UBE - GER - Boys	85.6%	74.9%	64.1%	65.2%	67.7%	64.2%
- UBE - GER - Girls	85.1%	82.8%	84.2%	82.0%	83.0%	73.4%
- UBE - GER - Total	85.4%	78.7%	73.8%	73.3%	75.1%	68.6%
Kombo Central						
- UBE - GER - Boys	107.1%	98.7%	103.9%	100.7%	104.8%	105.3%
- UBE - GER - Girls	93.9%	90.2%	94.4%	95.6%	97.1%	100.6%
- UBE - GER - Total	100.4%	94.3%	99.1%	98.1%	100.9%	102.9%
Kombo East						
- UBE - GER - Boys	66.4%	61.8%	64.4%	63.7%	66.5%	65.7%
- UBE - GER - Girls	61.4%	59.1%	57.9%	56.8%	63.9%	62.6%
- UBE - GER - Total	64.0%	60.5%	61.3%	60.3%	65.3%	64.2%
Kombo North						
- UBE - GER - Boys	58.5%	59.9%	59.6%	61.8%	64.1%	66.2%
- UBE - GER - Girls	55.0%	56.3%	56.9%	58.8%	60.3%	62.4%
- UBE - GER - Total	56.7%	58.0%	58.2%	60.3%	62.1%	64.3%

UBE, Historical Trend - Gross Enrolment Rate (GER)

Region / District (Pop. Census 2003)	2010	2011	2012	2013	2014	2015
Kombo South						
- UBE - GER - Boys	88.6%	91.1%	93.0%	98.0%	99.2%	94.2%
- UBE - GER - Girls	87.6%	90.1%	90.9%	91.2%	90.2%	90.0%
- UBE - GER - Total	88.1%	90.6%	91.9%	94.6%	94.7%	92.1%
Region 2 - UBE - GER - Boys	76.9%	75.5%	75.8%	77.0%	79.0%	79.3%
Region 2 - UBE - GER - Girls	71.6%	71.7%	72.6%	73.1%	74.2%	76.4%
Region 2 - UBE - GER - Total	74.2%	73.6%	74.2%	75.1%	76.6%	77.9%
Region 3						
Central Baddibou						
- UBE - GER - Boys	53.2%	62.8%	56.4%	61.2%	63.4%	59.4%
- UBE - GER - Girls	45.0%	56.1%	60.8%	72.6%	61.8%	57.4%
- UBE - GER - Total	49.3%	59.6%	58.5%	66.7%	62.7%	58.4%
Jokadu						
- UBE - GER - Boys	36.0%	36.3%	27.8%	35.6%	40.0%	38.0%
- UBE - GER - Girls	31.3%	37.5%	31.8%	32.2%	31.2%	29.9%
- UBE - GER - Total	33.6%	36.9%	29.8%	33.9%	35.6%	34.0%
Lower Baddibou						
- UBE - GER - Boys	60.1%	65.1%	68.5%	86.4%	59.4%	56.6%
- UBE - GER - Girls	67.4%	65.5%	64.5%	76.2%	56.5%	53.0%
- UBE - GER - Total	63.7%	65.3%	66.5%	81.4%	58.0%	54.8%
Lower Niumi						
- UBE - GER - Boys	64.3%	61.7%	70.6%	70.3%	72.6%	73.9%
- UBE - GER - Girls	70.8%	67.4%	73.7%	77.1%	80.2%	73.6%
- UBE - GER - Total	67.6%	64.6%	72.2%	73.7%	76.4%	73.7%

UBE, Historical Trend - Gross Enrolment Rate (GER)

Region / District (Pop. Census 2003)	2010	2011	2012	2013	2014	2015
Upper Baddibou						
- UBE - GER - Boys	59.6%	58.6%	55.3%	60.3%	53.6%	55.8%
- UBE - GER - Girls	65.9%	63.2%	59.1%	62.5%	62.8%	58.7%
- UBE - GER - Total	62.8%	60.9%	57.2%	61.4%	58.2%	57.2%
Upper Niumi						
- UBE - GER - Boys	36.7%	35.1%	48.0%	53.6%	58.9%	53.7%
- UBE - GER - Girls	42.9%	46.0%	59.3%	56.3%	63.6%	66.4%
- UBE - GER - Total	39.5%	40.1%	53.2%	54.9%	61.0%	59.5%
Region 3 - UBE - GER - Boys	53.9%	54.0%	56.6%	61.7%	59.8%	59.0%
Region 3 - UBE - GER - Girls	58.5%	58.6%	60.9%	64.5%	63.8%	60.3%
Region 3 - UBE - GER - Total	56.1%	56.2%	58.7%	63.1%	61.8%	59.7%
Region 4						
Jarra Central						
- UBE - GER - Boys	56.4%	46.0%	47.1%	46.9%	47.5%	43.9%
- UBE - GER - Girls	54.9%	54.0%	56.3%	59.6%	55.0%	40.7%
- UBE - GER - Total	55.6%	50.0%	51.7%	53.2%	51.2%	42.3%
Jarra East						
- UBE - GER - Boys	40.6%	39.5%	38.2%	39.7%	31.2%	35.4%
- UBE - GER - Girls	38.4%	45.8%	45.9%	38.3%	39.3%	37.1%
- UBE - GER - Total	39.5%	42.5%	41.9%	39.1%	35.1%	36.2%
Jarra West						
- UBE - GER - Boys	69.3%	69.5%	61.3%	64.7%	63.9%	59.8%
- UBE - GER - Girls	69.9%	63.9%	55.9%	55.8%	61.1%	59.6%
- UBE - GER - Total	69.6%	66.7%	58.6%	60.2%	62.5%	59.7%

UBE, Historical Trend - Gross Enrolment Rate (GER)

Region / District (Pop. Census 2003)	2010	2011	2012	2013	2014	2015
Kiang Central						
- UBE - GER - Boys	62.6%	61.2%	53.3%	62.3%	61.7%	63.9%
- UBE - GER - Girls	69.8%	67.1%	55.4%	65.0%	64.9%	61.6%
- UBE - GER - Total	66.2%	64.1%	54.4%	63.6%	63.3%	62.7%
Kiang East						
- UBE - GER - Boys	35.0%	78.5%	125.1%	95.3%	59.1%	60.0%
- UBE - GER - Girls	58.8%	125.0%	188.1%	134.1%	73.8%	75.0%
- UBE - GER - Total	46.1%	100.2%	154.5%	113.5%	66.0%	67.0%
Kiang West						
- UBE - GER - Boys	67.7%	69.0%	78.4%	78.5%	78.7%	76.5%
- UBE - GER - Girls	79.3%	72.7%	74.1%	74.6%	70.5%	74.9%
- UBE - GER - Total	73.4%	70.8%	76.3%	76.6%	74.7%	75.7%
Region 4 - UBE - GER - Boys	58.7%	61.4%	63.1%	63.1%	58.3%	57.3%
Region 4 - UBE - GER - Girls	63.8%	66.2%	66.9%	62.8%	59.5%	58.1%
Region 4 - UBE - GER - Total	61.2%	63.8%	65.0%	62.9%	58.9%	57.7%
Region 5						
Fulladu West						
- UBE - GER - Boys	24.6%	28.5%	31.2%	33.6%	34.2%	32.5%
- UBE - GER - Girls	33.1%	46.5%	45.4%	41.9%	44.1%	44.4%
- UBE - GER - Total	28.9%	37.5%	38.4%	37.8%	39.2%	38.5%
Jangjangbureh						
- UBE - GER - Boys	141.1%	158.3%	168.9%	173.7%	179.3%	158.0%
- UBE - GER - Girls	157.5%	169.8%	185.4%	171.4%	164.1%	150.3%
- UBE - GER - Total	149.8%	164.4%	177.6%	172.5%	171.3%	154.0%

UBE, Historical Trend - Gross Enrolment Rate (GER)

Region / District (Pop. Census 2003)	2010	2011	2012	2013	2014	2015
Lower Saloum						
- UBE - GER - Boys	68.9%	62.9%	60.4%	65.9%	58.3%	63.1%
- UBE - GER - Girls	82.4%	82.9%	76.6%	83.3%	74.9%	82.5%
- UBE - GER - Total	75.7%	72.9%	68.5%	74.6%	66.6%	72.8%
Niamina Dankunku						
- UBE - GER - Boys	55.6%	55.3%	63.6%	70.3%	49.3%	53.3%
- UBE - GER - Girls	56.0%	64.4%	70.3%	76.4%	54.8%	54.6%
- UBE - GER - Total	55.8%	60.1%	67.2%	73.5%	52.2%	54.0%
Niamina East						
- UBE - GER - Boys	28.8%	35.5%	34.0%	35.2%	31.2%	29.8%
- UBE - GER - Girls	37.1%	40.5%	46.8%	45.7%	42.0%	39.5%
- UBE - GER - Total	32.9%	38.0%	40.4%	40.4%	36.6%	34.6%
Niamina West						
- UBE - GER - Boys	32.2%	20.7%	30.5%	16.3%	16.3%	16.8%
- UBE - GER - Girls	49.2%	44.2%	36.9%	23.1%	24.5%	25.2%
- UBE - GER - Total	40.6%	32.3%	33.6%	19.7%	20.3%	20.9%
Niani						
- UBE - GER - Boys	30.0%	28.6%	43.4%	38.8%	36.1%	34.0%
- UBE - GER - Girls	35.2%	33.8%	50.7%	44.5%	47.8%	48.6%
- UBE - GER - Total	32.6%	31.1%	47.0%	41.6%	41.9%	41.2%
Nianija						
- UBE - GER - Boys	25.8%	20.7%	25.0%	16.6%	15.7%	20.5%
- UBE - GER - Girls	30.3%	28.2%	35.7%	29.0%	27.8%	34.7%
- UBE - GER - Total	28.1%	24.4%	30.4%	22.8%	21.7%	27.6%

UBE, Historical Trend - Gross Enrolment Rate (GER)

Region / District (Pop. Census 2003)	2010	2011	2012	2013	2014	2015
Sami						
- UBE - GER - Boys	28.9%	22.6%	20.5%	15.1%	27.7%	26.2%
- UBE - GER - Girls	40.6%	34.7%	33.2%	14.4%	34.5%	33.8%
- UBE - GER - Total	34.8%	28.7%	26.9%	14.7%	31.2%	30.1%
Upper Saloum						
- UBE - GER - Boys	11.9%	12.1%	11.9%	10.2%	11.0%	13.2%
- UBE - GER - Girls	23.1%	19.3%	15.7%	12.6%	12.8%	16.7%
- UBE - GER - Total	17.6%	15.8%	13.8%	11.4%	11.9%	14.9%
Region 5 - UBE - GER - Boys	31.3%	31.9%	35.2%	34.7%	34.7%	33.7%
Region 5 - UBE - GER - Girls	40.5%	45.5%	47.4%	42.2%	44.1%	44.7%
Region 5 - UBE - GER - Total	36.0%	38.8%	41.4%	38.5%	39.4%	39.2%
Region 6						
Fulladu East						
- UBE - GER - Boys	23.1%	27.5%	27.7%	28.0%	30.3%	32.9%
- UBE - GER - Girls	22.5%	25.5%	23.5%	24.7%	27.5%	29.7%
- UBE - GER - Total	22.8%	26.5%	25.6%	26.4%	28.9%	31.3%
Kantora						
- UBE - GER - Boys	38.1%	35.1%	36.6%	39.3%	41.6%	44.4%
- UBE - GER - Girls	20.1%	20.0%	18.4%	21.9%	25.5%	25.9%
- UBE - GER - Total	29.2%	27.7%	27.6%	30.7%	33.7%	35.3%
Sandu						
- UBE - GER - Boys	33.5%	37.5%	33.0%	30.9%	34.8%	36.5%
- UBE - GER - Girls	26.6%	30.7%	23.5%	24.9%	30.4%	31.4%
- UBE - GER - Total	30.1%	34.1%	28.3%	28.0%	32.6%	34.0%

UBE, Historical Trend - Gross Enrolment Rate (GER)

Region / District (Pop. Census 2003)	2010	2011	2012	2013	2014	2015
Wuli						
- UBE - GER - Boys	24.6%	23.2%	33.7%	39.4%	40.6%	42.0%
- UBE - GER - Girls	22.0%	16.0%	21.0%	25.0%	28.9%	32.4%
- UBE - GER - Total	23.3%	19.6%	27.3%	32.1%	34.7%	37.2%
Region 6 - UBE - GER - Boys	26.9%	29.0%	30.8%	32.2%	34.4%	36.8%
Region 6 - UBE - GER - Girls	22.4%	23.4%	22.2%	24.3%	27.7%	29.7%
Region 6 - UBE - GER - Total	24.7%	26.2%	26.5%	28.2%	31.1%	33.3%
Total - UBE - GER - Boys	66.9%	65.5%	66.8%	68.9%	68.2%	68.3%
Total - UBE - GER - Girls	65.6%	66.2%	66.7%	67.3%	68.0%	68.2%
Total - UBE - GER - Total	66.2%	65.8%	66.7%	68.06%	68.12%	68.3%

IV.1.3.2 UBE, Historical Trend - Completion Rate (CR)

UBE, Historical Trend - Completion Rate (CR)

Region / District (Pop. Census 2003)	2010	2011	2012	2013	2014	2015
Region 1						
Banjul City Council						
- UBE - CR - Boys	81.4%	91.5%	102.7%	91.4%	81.0%	75.2%
- UBE - CR - Girls	89.5%	96.6%	95.1%	88.2%	89.4%	83.2%
- UBE - CR - Total	85.6%	94.1%	98.8%	89.7%	85.3%	79.3%
Kanifing Municipal Council						
- UBE - CR - Boys	105.1%	105.0%	103.5%	107.6%	104.3%	103.5%
- UBE - CR - Girls	100.6%	110.0%	105.6%	109.2%	109.0%	106.1%
- UBE - CR - Total	102.8%	107.5%	104.6%	108.4%	106.7%	104.8%
Region 1 - UBE - CR - Boys	103.0%	103.8%	103.5%	106.3%	102.6%	101.6%
Region 1 - UBE - CR - Girls	99.6%	108.9%	104.7%	107.6%	107.6%	104.5%
Region 1 - UBE - CR - Total	101.3%	106.4%	104.1%	107.0%	105.2%	103.0%
Region 2						
Foni Bintang Karanai						
- UBE - CR - Boys	79.1%	79.8%	85.8%	70.6%	68.9%	86.1%
- UBE - CR - Girls	50.8%	76.9%	66.8%	54.0%	51.6%	74.8%
- UBE - CR - Total	64.7%	78.4%	76.1%	62.1%	60.1%	80.3%
Foni Bondali						
- UBE - CR - Boys	71.4%	72.3%	75.5%	61.4%	64.8%	56.0%
- UBE - CR - Girls	56.4%	77.6%	75.5%	60.4%	40.0%	56.1%
- UBE - CR - Total	63.8%	75.0%	75.5%	60.9%	52.1%	56.1%

UBE, Historical Trend - Completion Rate (CR)

Region / District (Pop. Census 2003)	2010	2011	2012	2013	2014	2015
Foni Brefet						
- UBE - CR - Boys	69.6%	92.0%	98.3%	90.9%	75.1%	99.5%
- UBE - CR - Girls	71.8%	71.6%	88.9%	66.7%	61.7%	81.3%
- UBE - CR - Total	70.7%	81.6%	93.5%	78.5%	68.3%	90.2%
Foni Jarrol						
- UBE - CR - Boys	82.2%	80.0%	71.1%	73.5%	93.4%	88.8%
- UBE - CR - Girls	63.6%	70.2%	56.8%	96.7%	50.8%	81.5%
- UBE - CR - Total	72.8%	75.0%	63.8%	85.4%	71.7%	85.1%
Foni Kansala						
- UBE - CR - Boys	95.4%	78.6%	54.6%	60.2%	66.2%	56.6%
- UBE - CR - Girls	67.0%	67.1%	74.1%	80.1%	87.9%	55.0%
- UBE - CR - Total	81.0%	72.8%	64.5%	70.3%	77.3%	55.8%
Kombo Central						
- UBE - CR - Boys	99.9%	97.8%	117.1%	104.1%	100.4%	96.3%
- UBE - CR - Girls	89.0%	89.4%	100.7%	95.0%	89.0%	96.5%
- UBE - CR - Total	94.4%	93.5%	108.7%	99.5%	94.6%	96.4%
Kombo East						
- UBE - CR - Boys	76.3%	64.2%	67.2%	63.4%	66.3%	73.3%
- UBE - CR - Girls	54.0%	55.6%	54.2%	52.7%	61.3%	54.6%
- UBE - CR - Total	65.0%	59.8%	60.5%	57.9%	63.7%	63.8%
Kombo North						
- UBE - CR - Boys	51.3%	58.7%	56.9%	58.6%	62.6%	63.4%
- UBE - CR - Girls	45.9%	54.3%	55.3%	54.9%	56.5%	63.7%
- UBE - CR - Total	48.6%	56.4%	56.1%	56.7%	59.5%	63.5%

UBE, Historical Trend - Completion Rate (CR)

Region / District (Pop. Census 2003)	2010	2011	2012	2013	2014	2015
Kombo South						
- UBE - CR - Boys	89.9%	94.0%	86.1%	103.7%	100.0%	99.1%
- UBE - CR - Girls	80.7%	90.1%	90.1%	92.3%	87.6%	86.8%
- UBE - CR - Total	85.2%	92.0%	88.1%	97.9%	93.6%	92.8%
Region 2 - UBE - CR - Boys	73.1%	75.6%	77.0%	76.8%	77.4%	77.9%
Region 2 - UBE - CR - Girls	62.9%	69.6%	72.1%	70.5%	68.8%	73.9%
Region 2 - UBE - CR - Total	67.9%	72.5%	74.5%	73.6%	73.0%	75.9%
Region 3						
Central Baddibou						
- UBE - CR - Boys	45.7%	58.8%	51.6%	62.7%	62.5%	69.2%
- UBE - CR - Girls	33.3%	35.1%	53.6%	72.5%	54.2%	52.9%
- UBE - CR - Total	39.4%	46.7%	52.6%	67.7%	58.2%	60.9%
Jokadu						
- UBE - CR - Boys	28.2%	38.3%	28.4%	36.7%	45.7%	37.0%
- UBE - CR - Girls	17.8%	43.9%	32.7%	33.6%	31.0%	25.8%
- UBE - CR - Total	22.9%	41.2%	30.6%	35.1%	38.2%	31.3%
Lower Baddibou						
- UBE - CR - Boys	52.1%	73.5%	77.8%	89.7%	56.0%	42.3%
- UBE - CR - Girls	47.1%	57.9%	63.5%	66.5%	52.8%	33.6%
- UBE - CR - Total	49.5%	65.5%	70.5%	77.9%	54.3%	37.8%
Lower Niumi						
- UBE - CR - Boys	62.0%	53.5%	61.8%	57.8%	65.8%	63.5%
- UBE - CR - Girls	56.4%	51.2%	61.2%	57.8%	69.8%	63.9%
- UBE - CR - Total	59.1%	52.3%	61.5%	57.8%	67.8%	63.7%

UBE, Historical Trend - Completion Rate (CR)

Region / District (Pop. Census 2003)	2010	2011	2012	2013	2014	2015
Upper Baddibou						
- UBE - CR - Boys	51.5%	63.5%	52.6%	67.8%	55.1%	51.6%
- UBE - CR - Girls	62.2%	58.6%	55.0%	64.8%	63.5%	55.9%
- UBE - CR - Total	56.9%	61.0%	53.8%	66.3%	59.4%	53.8%
Upper Niumi						
- UBE - CR - Boys	33.9%	30.3%	50.0%	44.9%	56.5%	58.0%
- UBE - CR - Girls	28.3%	35.4%	62.9%	31.5%	49.5%	47.4%
- UBE - CR - Total	31.1%	32.9%	56.6%	38.1%	52.9%	52.6%
Region 3 - UBE - CR - Boys	48.6%	53.1%	54.4%	59.3%	58.1%	54.9%
Region 3 - UBE - CR - Girls	46.4%	49.2%	56.2%	54.6%	57.5%	51.0%
Region 3 - UBE - CR - Total	47.5%	51.1%	55.3%	56.9%	57.8%	52.9%
Region 4						
Jarra Central						
- UBE - CR - Boys	56.9%	54.2%	38.9%	48.6%	38.0%	41.4%
- UBE - CR - Girls	38.7%	21.3%	32.0%	60.8%	56.8%	27.0%
- UBE - CR - Total	47.6%	37.4%	35.4%	54.8%	47.6%	34.0%
Jarra East						
- UBE - CR - Boys	35.9%	34.3%	47.1%	49.3%	23.8%	30.0%
- UBE - CR - Girls	17.6%	35.4%	46.6%	27.9%	32.6%	15.0%
- UBE - CR - Total	26.6%	34.9%	46.9%	38.4%	28.3%	22.3%
Jarra West						
- UBE - CR - Boys	59.5%	46.3%	64.7%	68.1%	65.2%	57.4%
- UBE - CR - Girls	46.5%	22.3%	57.2%	48.8%	53.5%	51.4%
- UBE - CR - Total	52.9%	34.0%	60.9%	58.3%	59.2%	54.3%

UBE, Historical Trend - Completion Rate (CR)

Region / District (Pop. Census 2003)	2010	2011	2012	2013	2014	2015
Kiang Central						
- UBE - CR - Boys	43.5%	56.9%	51.4%	69.0%	48.2%	62.1%
- UBE - CR - Girls	35.7%	68.4%	40.5%	59.8%	55.5%	52.1%
- UBE - CR - Total	39.5%	62.8%	45.8%	64.3%	51.9%	57.0%
Kiang East						
- UBE - CR - Boys	21.8%	51.3%	93.5%	76.6%	58.4%	42.1%
- UBE - CR - Girls	20.0%	36.3%	92.5%	83.8%	56.3%	36.3%
- UBE - CR - Total	20.9%	43.7%	93.0%	80.3%	57.3%	39.1%
Kiang West						
- UBE - CR - Boys	71.6%	62.0%	62.5%	73.6%	77.3%	55.5%
- UBE - CR - Girls	49.5%	42.5%	56.7%	72.4%	45.3%	52.2%
- UBE - CR - Total	60.4%	52.0%	59.5%	73.0%	61.0%	53.8%
Region 4 - UBE - CR - Boys	52.4%	49.1%	59.6%	64.8%	55.0%	49.7%
Region 4 - UBE - CR - Girls	37.6%	34.9%	54.0%	53.8%	48.2%	41.4%
Region 4 - UBE - CR - Total	44.9%	41.9%	56.8%	59.1%	51.5%	45.5%
Region 5						
Fulladu West						
- UBE - CR - Boys	23.3%	27.4%	26.3%	28.4%	34.0%	29.6%
- UBE - CR - Girls	23.7%	38.4%	38.7%	41.7%	37.9%	34.4%
- UBE - CR - Total	23.5%	33.0%	32.6%	35.2%	36.0%	32.1%
Jangjangbureh						
- UBE - CR - Boys	100.0%	140.0%	176.1%	76.6%	97.9%	175.0%
- UBE - CR - Girls	84.8%	100.0%	210.4%	129.2%	120.4%	124.0%
- UBE - CR - Total	92.2%	119.6%	193.6%	103.2%	109.4%	149.0%

UBE, Historical Trend - Completion Rate (CR)

Region / District (Pop. Census 2003)	2010	2011	2012	2013	2014	2015
Lower Saloum						
- UBE - CR - Boys	62.5%	64.0%	60.1%	61.6%	63.6%	80.0%
- UBE - CR - Girls	61.4%	65.4%	82.5%	61.8%	80.0%	85.7%
- UBE - CR - Total	61.9%	64.7%	71.5%	61.7%	72.0%	82.9%
Niamina Dankunku						
- UBE - CR - Boys	41.4%	47.9%	64.8%	72.2%	38.9%	33.3%
- UBE - CR - Girls	27.4%	58.1%	71.6%	78.7%	56.0%	26.7%
- UBE - CR - Total	34.3%	53.1%	68.3%	75.5%	47.6%	29.9%
Niamina East						
- UBE - CR - Boys	25.7%	22.6%	28.7%	24.4%	23.1%	26.3%
- UBE - CR - Girls	13.8%	28.4%	34.9%	26.0%	33.0%	28.7%
- UBE - CR - Total	19.7%	25.5%	31.9%	25.2%	28.1%	27.5%
Niamina West						
- UBE - CR - Boys	23.8%	11.6%	23.9%	17.6%	18.3%	17.7%
- UBE - CR - Girls	36.8%	33.7%	39.1%	36.8%	21.6%	20.0%
- UBE - CR - Total	30.4%	22.9%	31.7%	27.4%	20.0%	18.9%
Niani						
- UBE - CR - Boys	23.5%	23.7%	35.5%	29.3%	25.2%	30.5%
- UBE - CR - Girls	20.1%	21.2%	40.8%	19.9%	29.9%	39.4%
- UBE - CR - Total	21.7%	22.4%	38.2%	24.5%	27.6%	35.0%
Nianija						
- UBE - CR - Boys	26.5%	31.6%	22.3%	14.4%	11.5%	14.9%
- UBE - CR - Girls	31.6%	27.0%	23.0%	26.0%	11.1%	32.1%
- UBE - CR - Total	29.1%	29.3%	22.7%	20.3%	11.3%	23.7%

UBE, Historical Trend - Completion Rate (CR)

Region / District (Pop. Census 2003)	2010	2011	2012	2013	2014	2015
Sami						
- UBE - CR - Boys	37.3%	32.4%	20.5%	9.3%	28.2%	23.2%
- UBE - CR - Girls	39.0%	37.5%	32.3%	13.2%	35.4%	24.7%
- UBE - CR - Total	38.2%	35.0%	26.5%	11.3%	31.9%	24.0%
Upper Saloum						
- UBE - CR - Boys	12.3%	15.6%	11.6%	7.7%	13.5%	11.0%
- UBE - CR - Girls	24.5%	20.6%	19.9%	13.7%	6.2%	10.5%
- UBE - CR - Total	18.5%	18.2%	15.8%	10.8%	9.8%	10.7%
Region 5 - UBE - CR - Boys	29.0%	30.8%	31.6%	27.7%	31.2%	31.7%
Region 5 - UBE - CR - Girls	28.5%	36.7%	42.6%	35.4%	36.7%	35.3%
Region 5 - UBE - CR - Total	28.7%	33.8%	37.2%	31.6%	34.0%	33.6%
Region 6						
Fulladu East						
- UBE - CR - Boys	23.1%	27.9%	23.8%	22.3%	23.0%	27.8%
- UBE - CR - Girls	16.7%	20.9%	18.6%	15.5%	20.3%	22.7%
- UBE - CR - Total	19.9%	24.3%	21.1%	18.8%	21.6%	25.2%
Kantora						
- UBE - CR - Boys	24.7%	23.4%	19.7%	27.6%	34.3%	32.2%
- UBE - CR - Girls	8.8%	9.4%	8.1%	20.1%	14.1%	11.8%
- UBE - CR - Total	16.6%	16.3%	13.8%	23.8%	24.0%	21.8%
Sandu						
- UBE - CR - Boys	35.4%	34.0%	15.8%	23.2%	17.8%	29.7%
- UBE - CR - Girls	26.3%	29.4%	9.6%	9.0%	16.7%	15.3%
- UBE - CR - Total	30.7%	31.7%	12.6%	16.0%	17.3%	22.3%

UBE, Historical Trend - Completion Rate (CR)

Region / District (Pop. Census 2003)	2010	2011	2012	2013	2014	2015
Wuli						
- UBE - CR - Boys	20.2%	20.0%	12.0%	16.8%	24.8%	30.7%
- UBE - CR - Girls	14.6%	5.2%	6.3%	8.2%	15.2%	19.8%
- UBE - CR - Total	17.3%	12.5%	9.1%	12.4%	19.9%	25.1%
Region 6 - UBE - CR - Boys	24.0%	26.3%	20.3%	22.3%	24.7%	29.2%
Region 6 - UBE - CR - Girls	16.0%	17.0%	13.8%	14.3%	18.0%	19.7%
Region 6 - UBE - CR - Total	19.9%	21.6%	17.0%	18.3%	21.3%	24.3%
Total - UBE - CR - Boys	62.7%	64.7%	65.1%	66.3%	66.0%	66.0%
Total - UBE - CR - Girls	56.3%	62.0%	64.2%	63.2%	63.3%	63.5%
Total - UBE - CR - Total	59.5%	63.3%	64.7%	64.8%	64.6%	64.7%

IV.2 UBE, 2015 - Summary Education Statistics

IV.2.1 UBE, 2015 – Global Figures

IV.2.1.1 UBE, 2015 - Global Figures - National Level

UBE, 2015 - Global Figures - National Level

Local Management	UBE Schools	Perm. Classrooms	Total Seats	Total Desks	Total Classes	Total Enrolment	Total Girls	Total Repeaters	Total Teachers	Qualified Teachers
Public										
Government	143	1,046	32,910	30,988	1,242	57,919	29,759	3,002	2,171	2,049
Grant-Aided	27	229	7,538	7,490	266	13,700	7,305	571	494	451
Total Public	**170**	**1,275**	**40,448**	**38,478**	**1,508**	**71,619**	**37,064**	**3,573**	**2,665**	**2,500**
Private										
Private-Conv.	56	324	9,788	9,127	269	7,856	4,242	217	599	573
Madrassa	135	371	8,043	7,404	378	10,701	4,311	292	574	400
Total Private	**191**	**695**	**17,831**	**16,531**	**647**	**18,557**	**8,553**	**509**	**1,173**	**973**
National - Total	**361**	**1,970**	**58,279**	**55,009**	**2,155**	**90,176**	**45,617**	**4,082**	**3,838**	**3,473**

IV.2.1.2 UBE, 2015 - Global Figures - Regional Level

UBE, 2015 - Global Figures - Regional Level

Region / Local Management	UBE Schools	Perm. Classrooms	Total Seats	Total Desks	Total Classes	Total Enrolment	Total Girls	Total Repeaters	Total Teachers	Qualified Teachers
Region 1										
Public	16	232	7,060	7,568	345	18,372	9,823	407	719	675
Government	11	189	5,510	6,018	256	13,700	7,241	365	541	504
Grant-Aided	5	43	1,550	1,550	89	4,672	2,582	42	178	171
Private	59	349	9,620	9,311	297	9,472	4,712	223	589	550
Private-Conv.	37	270	7,164	6,897	211	6,103	3,331	170	452	437
Madrassa	22	79	2,456	2,414	86	3,369	1,381	53	137	113
Region 1 - Total	**75**	**581**	**16,680**	**16,879**	**642**	**27,844**	**14,535**	**630**	**1,308**	**1,225**
Region 2										
Public	52	461	18,734	17,426	595	31,049	15,767	1,450	1,080	1,028
Government	41	359	14,622	13,350	495	25,477	12,824	1,140	902	864
Grant-Aided	11	102	4,112	4,076	100	5,572	2,943	310	178	164
Private	65	181	5,486	4,864	189	5,515	2,328	88	405	322
Private-Conv.	17	49	2,428	2,034	53	1,581	862	46	137	126
Madrassa	48	132	3,058	2,830	136	3,934	1,466	42	268	196
Region 2 - Total	**117**	**642**	**24,220**	**22,290**	**784**	**36,564**	**18,095**	**1,538**	**1,485**	**1,350**
Region 3										
Public	32	187	4,967	4,767	205	8,235	4,156	538	347	319
Government	28	163	4,526	4,352	183	7,364	3,742	518	292	272
Grant-Aided	4	24	441	415	22	871	414	20	55	47
Private	16	50	797	715	36	709	283	29	47	26
Private-Conv.	1	3	144	144	3	97	23	1	8	8
Madrassa	15	47	653	571	33	612	260	28	39	18
Region 3 - Total	**48**	**237**	**5,764**	**5,482**	**241**	**8,944**	**4,439**	**567**	**394**	**345**

UBE, 2015 - Global Figures - Regional Level

Region / Local Management	UBE Schools	Perm. Classrooms	Total Seats	Total Desks	Total Classes	Total Enrolment	Total Girls	Total Repeaters	Total Teachers	Qualified Teachers
Region 4										
Public	17	79	3,143	2,624	95	3,537	1,770	362	140	131
Government	16	76	3,001	2,468	92	3,402	1,712	362	134	125
Grant-Aided	1	3	142	156	3	135	58	0	6	6
Private	9	12	267	211	23	449	211	14	15	9
Private-Conv.	0	0	0	0	0	0	0	0	0	0
Madrassa	9	12	267	211	23	449	211	14	15	9
Region 4 - Total	**26**	**91**	**3,410**	**2,835**	**118**	**3,986**	**1,981**	**376**	**155**	**140**
Region 5										
Public	27	193	3,434	3,189	151	6,105	3,558	547	231	212
Government	25	172	2,967	2,722	136	5,224	3,019	401	200	189
Grant-Aided	2	21	467	467	15	881	539	146	31	23
Private	13	27	482	261	28	639	309	23	29	14
Madrassa	13	27	482	261	28	639	309	23	29	14
Region 5 - Total	**40**	**220**	**3,916**	**3,450**	**179**	**6,744**	**3,867**	**570**	**260**	**226**
Region 6										
Public	26	123	3,110	2,904	117	4,321	1,990	269	148	135
Government	22	87	2,284	2,078	80	2,752	1,221	216	102	95
Grant-Aided	4	36	826	826	37	1,569	769	53	46	40
Private	29	76	1,179	1,169	74	1,773	710	132	88	52
Private-Conv.	1	2	52	52	2	75	26	0	2	2
Madrassa	28	74	1,127	1,117	72	1,698	684	132	86	50
Region 6 - Total	**55**	**199**	**4,289**	**4,073**	**191**	**6,094**	**2,700**	**401**	**236**	**187**
National - Total	**361**	**1,970**	**58,279**	**55,009**	**2,155**	**90,176**	**45,617**	**4,082**	**3,838**	**3,473**

IV.2.2 UBE, 2015 – Main School Statistics

IV.2.2.1 UBE, 2015 - Main Statistics - School Indicators - National Level

UBE, 2015 - Main Statistics - School Indicators - National Level

Local Management	UBE: Enr/Sch	UBE: Enr/Clrm	UBE: Enr/Class	UBE: Enr/Seat	UBE: Enr/Desk	UBE: %QT	UBE: PTR	UBE: PqTR	UBE: %Girls	UBE: %Rep
Public										
Government	405	55	47	1.8	1.9	94.4%	27	28	51.4%	5.2%
Grant-Aided	507	60	52	1.8	1.8	91.3%	28	30	53.3%	4.2%
Total Public	**421**	**56**	**47**	**1.8**	**1.9**	**93.8%**	**27**	**29**	**51.8%**	**5.0%**
Private										
Private-Conv.	140	24	29	0.8	0.9	95.7%	13	14	54.0%	2.8%
Madrassa	79	29	28	1.3	1.4	69.7%	19	27	40.3%	2.7%
Total Private	**97**	**27**	**29**	**1.0**	**1.1**	**82.9%**	**16**	**19**	**46.1%**	**2.7%**
Total - National	**250**	**46**	**42**	**1.5**	**1.6**	**90.5%**	**23**	**26**	**50.6%**	**4.5%**

IV.2.2.2 UBE, 2015 - Main Statistics - School Indicators - Regional Level

UBE, 2015 - Main Statistics - School Indicators - Regional Level

Region / Local Management	UBE: Enr/Sch	UBE: Enr/Clrm	UBE: Enr/Class	UBE: Enr/Seat	UBE: Enr/Desk	UBE: %QT	UBE: PTR	UBE: PqTR	UBE: %Girls	UBE: %Rep
Region 1										
Public	**1,148**	**79**	**53**	**2.6**	**2.4**	**93.9%**	**26**	**27**	**53.5%**	**2.2%**
Government	1,245	72	54	2.5	2.3	93.2%	25	27	52.9%	2.7%
Grant-Aided	934	109	52	3.0	3.0	96.1%	26	27	55.3%	0.9%
Private	**161**	**27**	**32**	**1.0**	**1.0**	**93.4%**	**16**	**17**	**49.7%**	**2.4%**
Private-Conv.	165	23	29	0.9	0.9	96.7%	14	14	54.6%	2.8%
Madrassa	153	43	39	1.4	1.4	82.5%	25	30	41.0%	1.6%
Region 1 - Total	**371**	**48**	**43**	**1.7**	**1.6**	**93.7%**	**21**	**23**	**52.2%**	**2.3%**
Region 2										
Public	**597**	**67**	**52**	**1.7**	**1.8**	**95.2%**	**29**	**30**	**50.8%**	**4.7%**
Government	621	71	51	1.7	1.9	95.8%	28	29	50.3%	4.5%
Grant-Aided	507	55	56	1.4	1.4	92.1%	31	34	52.8%	5.6%
Private	**85**	**30**	**29**	**1.0**	**1.1**	**79.5%**	**14**	**17**	**42.2%**	**1.6%**
Private-Conv.	93	32	30	0.7	0.8	92.0%	12	13	54.5%	2.9%
Madrassa	82	30	29	1.3	1.4	73.1%	15	20	37.3%	1.1%
Region 2 - Total	**313**	**57**	**47**	**1.5**	**1.6**	**90.9%**	**25**	**27**	**49.5%**	**4.2%**
Region 3										
Public	**257**	**44**	**40**	**1.7**	**1.7**	**91.9%**	**24**	**26**	**50.5%**	**6.5%**
Government	263	45	40	1.6	1.7	93.2%	25	27	50.8%	7.0%
Grant-Aided	218	36	40	2.0	2.1	85.5%	16	19	47.5%	2.3%
Private	**44**	**14**	**20**	**0.9**	**1.0**	**55.3%**	**15**	**27**	**39.9%**	**4.1%**
Private-Conv.	97	32	32	0.7	0.7	100.0%	12	12	23.7%	1.0%
Madrassa	41	13	19	0.9	1.1	46.2%	16	34	42.5%	4.6%
Region 3 - Total	**186**	**38**	**37**	**1.6**	**1.6**	**87.6%**	**23**	**26**	**49.6%**	**6.3%**

UBE, 2015 - Main Statistics - School Indicators - Regional Level

Region/ Local Management	UBE: Enr/Sch	UBE: Enr/Clrm	UBE: Enr/Class	UBE: Enr/Seat	UBE: Enr/Desk	UBE: %QT	UBE: PTR	UBE: PqTR	UBE: %Girls	UBE: %Rep
Region 4										
Public	**208**	**45**	**37**	**1.1**	**1.3**	**93.6%**	**25**	**27**	**50.0%**	**10.2%**
Government	213	45	37	1.1	1.4	93.3%	25	27	50.3%	10.6%
Grant-Aided	135	45	45	1.0	0.9	100.0%	23	23	43.0%	0.0%
Private	**50**	**37**	**20**	**1.7**	**2.1**	**60.0%**	**30**	**50**	**47.0%**	**3.1%**
Private-Conv.	...	...	...	...	...	...	...	...	...	...
Madrassa	50	37	20	1.7	2.1	60.0%	30	50	47.0%	3.1%
Region 4 - Total	**153**	**44**	**34**	**1.2**	**1.4**	**90.3%**	**26**	**28**	**49.7%**	**9.4%**
Region 5										
Public	**226**	**32**	**40**	**1.8**	**1.9**	**91.8%**	**26**	**29**	**58.3%**	**9.0%**
Government	209	30	38	1.8	1.9	94.5%	26	28	57.8%	7.7%
Grant-Aided	441	42	59	1.9	1.9	74.2%	28	38	61.2%	16.6%
Private	**49**	**24**	**23**	**1.3**	**2.4**	**48.3%**	**22**	**46**	**48.4%**	**3.6%**
Madrassa	49	24	23	1.3	2.4	48.3%	22	46	48.4%	3.6%
Region 5 - Total	**169**	**31**	**38**	**1.7**	**2.0**	**86.9%**	**26**	**30**	**57.3%**	**8.5%**
Region 6										
Public	**166**	**35**	**37**	**1.4**	**1.5**	**91.2%**	**29**	**32**	**46.1%**	**6.2%**
Government	125	32	34	1.2	1.3	93.1%	27	29	44.4%	7.8%
Grant-Aided	392	44	42	1.9	1.9	87.0%	34	39	49.0%	3.4%
Private	**61**	**23**	**24**	**1.5**	**1.5**	**59.1%**	**20**	**34**	**40.0%**	**7.4%**
Private-Conv.	75	38	38	1.4	1.4	100.0%	38	38	34.7%	0.0%
Madrassa	61	23	24	1.5	1.5	58.1%	20	34	40.3%	7.8%
Region 6 - Total	**111**	**31**	**32**	**1.4**	**1.5**	**79.2%**	**26**	**33**	**44.3%**	**6.6%**

IV.2.3 UBE, 2015 – Main Edudation Indicators

IV.2.3.1 UBE, 2015 - Gross Enrolment Rate (GER)

UBE, 2015 - Gross Enrolment Rate (GER)

Region / District (Pop. Census 2003)	UBE-Boys Enrolled	UBE-Girls Enrolled	UBE-Total Enrolled	Pop. Boys [13-15]yrs	Pop. Girls [13-15]yrs	Pop. Total [13-15]yrs	UBE-GER Boys	UBE-GER Girls	UBE-GER Total	UBE-GER GPI
Region 1										
Banjul City Council	718	791	1,509	918	1,010	1,928	78.2%	78.3%	78.3%	1.00
Kanifing Municipal Council	12,591	13,744	26,335	12,130	13,635	25,765	103.8%	100.8%	102.2%	0.97
Region 1 - Total	**13,309**	**14,535**	**27,844**	**13,048**	**14,645**	**27,693**	**102.0%**	**99.2%**	**100.5%**	**0.97**
Region 2										
Foni Bintang Karanai	640	610	1,250	899	816	1,715	71.2%	74.8%	72.9%	1.05
Foni Bondali	225	240	465	362	322	684	62.2%	74.5%	68.0%	1.20
Foni Brefet	664	615	1,279	643	602	1,245	103.3%	102.2%	102.7%	0.99
Foni Jarrol	282	301	583	403	379	782	70.0%	79.4%	74.6%	1.13
Foni Kansala	519	552	1,071	809	752	1,561	64.2%	73.4%	68.6%	1.14
Kombo Central	4,738	4,692	9,430	4,498	4,665	9,163	105.3%	100.6%	102.9%	0.95
Kombo East	1,064	946	2,010	1,620	1,511	3,131	65.7%	62.6%	64.2%	0.95
Kombo North	6,859	6,842	13,701	10,356	10,968	21,324	66.2%	62.4%	64.3%	0.94
Kombo South	3,478	3,297	6,775	3,691	3,663	7,354	94.2%	90.0%	92.1%	0.96
Region 2 - Total	**18,469**	**18,095**	**36,564**	**23,281**	**23,678**	**46,959**	**79.3%**	**76.4%**	**77.9%**	**0.96**
Region 3										
Central Baddibou	355	313	668	598	545	1,143	59.4%	57.4%	58.4%	0.97
Jokadu	349	268	617	918	896	1,814	38.0%	29.9%	34.0%	0.79
Lower Baddibou	413	369	782	730	696	1,426	56.6%	53.0%	54.8%	0.94
Lower Niumi	1,679	1,686	3,365	2,271	2,292	4,563	73.9%	73.6%	73.7%	0.99
Upper Baddibou	1,006	1,075	2,081	1,804	1,832	3,636	55.8%	58.7%	57.2%	1.05
Upper Niumi	703	728	1,431	1,310	1,096	2,406	53.7%	66.4%	59.5%	1.24
Region 3 - Total	**4,505**	**4,439**	**8,944**	**7,631**	**7,357**	**14,988**	**59.0%**	**60.3%**	**59.7%**	**1.02**

UBE, 2015 - Gross Enrolment Rate (GER)

Region / District (Pop. Census 2003)	UBE-Boys Enrolled	UBE-Girls Enrolled	UBE-Total Enrolled	Pop. Boys [13-15]yrs	Pop. Girls [13-15]yrs	Pop. Total [13-15]yrs	UBE-GER Boys	UBE-GER Girls	UBE-GER Total	UBE-GER GPI
Region 4										
Jarra Central	97	90	187	221	221	442	43.9%	40.7%	42.3%	0.93
Jarra East	266	254	520	752	685	1,437	35.4%	37.1%	36.2%	1.05
Jarra West	722	737	1,459	1,208	1,236	2,444	59.8%	59.6%	59.7%	1.00
Kiang Central	230	226	456	360	367	727	63.9%	61.6%	62.7%	0.96
Kiang East	153	168	321	255	224	479	60.0%	75.0%	67.0%	1.25
Kiang West	537	506	1,043	702	676	1,378	76.5%	74.9%	75.7%	0.98
Region 4 - Total	**2,005**	**1,981**	**3,986**	**3,498**	**3,409**	**6,907**	**57.3%**	**58.1%**	**57.7%**	**1.01**
Region 5										
Fulladu West	1,194	1,659	2,853	3,677	3,738	7,415	32.5%	44.4%	38.5%	1.37
Jangjangbureh	226	239	465	143	159	302	158.0%	150.3%	154.0%	0.95
Lower Saloum	279	364	643	442	441	883	63.1%	82.5%	72.8%	1.31
Niamina Dankunku	113	131	244	212	240	452	53.3%	54.6%	54.0%	1.02
Niamina East	263	346	609	883	877	1,760	29.8%	39.5%	34.6%	1.32
Niamina West	51	75	126	304	298	602	16.8%	25.2%	20.9%	1.50
Niani	354	495	849	1,040	1,019	2,059	34.0%	48.6%	41.2%	1.43
Nianija	86	146	232	420	421	841	20.5%	34.7%	27.6%	1.69
Sami	248	330	578	945	975	1,920	26.2%	33.8%	30.1%	1.29
Upper Saloum	63	82	145	479	492	971	13.2%	16.7%	14.9%	1.27
Region 5 - Total	**2,877**	**3,867**	**6,744**	**8,545**	**8,660**	**17,205**	**33.7%**	**44.7%**	**39.2%**	**1.33**
Region 6										
Fulladu East	1,719	1,523	3,242	5,219	5,132	10,351	32.9%	29.7%	31.3%	0.90
Kantora	689	390	1,079	1,551	1,503	3,054	44.4%	25.9%	35.3%	0.58
Sandu	328	274	602	898	874	1,772	36.5%	31.4%	34.0%	0.86
Wuli	658	513	1,171	1,566	1,581	3,147	42.0%	32.4%	37.2%	0.77
Region 6 - Total	**3,394**	**2,700**	**6,094**	**9,234**	**9,090**	**18,324**	**36.8%**	**29.7%**	**33.3%**	**0.81**
National - Total	**44,559**	**45,617**	**90,176**	**65,237**	**66,839**	**132,076**	**68.3%**	**68.2%**	**68.3%**	**1.00**

IV.2.3.2 UBE, 2015 - Completion Rate (CR)

UBE, 2015 - Completion Rate (CR)

Region / District (Pop. Census 2003)	Gr9-Boys Entrants	Gr9-Girls Entrants	Gr9-Total Entrants	Pop. Boys 15 Yrs Old	Pop. Girls 15 Yrs Old	Pop. Total 15 Yrs Old	UBE-CR Boys	UBE-CR Girls	UBE-CR Total	UBE-CR GPI
Region 1										
Banjul City Council	231	267	498	307	321	628	75.2%	83.2%	79.3%	1.11
Kanifing Municipal Council	4,254	4,556	8,810	4,109	4,296	8,405	103.5%	106.1%	104.8%	1.02
Region 1 - Total	**4,485**	**4,823**	**9,308**	**4,416**	**4,617**	**9,033**	**101.6%**	**104.5%**	**103.0%**	**1.03**
Region 2										
Foni Bintang Karanai	235	214	449	273	286	559	86.1%	74.8%	80.3%	0.87
Foni Bondali	61	64	125	109	114	223	56.0%	56.1%	56.1%	1.00
Foni Brefet	198	169	367	199	208	407	99.5%	81.3%	90.2%	0.82
Foni Jarrol	111	106	217	125	130	255	88.8%	81.5%	85.1%	0.92
Foni Kansala	141	143	284	249	260	509	56.6%	55.0%	55.8%	0.97
Kombo Central	1,408	1,475	2,883	1,462	1,528	2,990	96.3%	96.5%	96.4%	1.00
Kombo East	366	285	651	499	522	1,021	73.3%	54.6%	63.8%	0.74
Kombo North	2,155	2,265	4,420	3,401	3,555	6,956	63.4%	63.7%	63.5%	1.01
Kombo South	1,162	1,064	2,226	1,173	1,226	2,399	99.1%	86.8%	92.8%	0.88
Region 2 - Total	**5,837**	**5,785**	**11,622**	**7,490**	**7,829**	**15,319**	**77.9%**	**73.9%**	**75.9%**	**0.95**
Region 3										
Central Baddibou	126	101	227	182	191	373	69.2%	52.9%	60.9%	0.76
Jokadu	107	78	185	289	302	591	37.0%	25.8%	31.3%	0.70
Lower Baddibou	96	80	176	227	238	465	42.3%	33.6%	37.8%	0.79
Lower Niumi	462	486	948	728	761	1,489	63.5%	63.9%	63.7%	1.01
Upper Baddibou	299	339	638	580	606	1,186	51.6%	55.9%	53.8%	1.09
Upper Niumi	222	190	412	383	401	784	58.0%	47.4%	52.6%	0.82
Region 3 - Total	**1,312**	**1,274**	**2,586**	**2,389**	**2,499**	**4,888**	**54.9%**	**51.0%**	**52.9%**	**0.93**

UBE, 2015 - Completion Rate (CR)

Region / District (Pop. Census 2003)	Gr9-Boys Entrants	Gr9-Girls Entrants	Gr9-Total Entrants	Pop. Boys 15 Yrs Old	Pop. Girls 15 Yrs Old	Pop. Total 15 Yrs Old	UBE-CR Boys	UBE-CR Girls	UBE-CR Total	UBE-CR GPI
Region 4										
Jarra Central	29	20	49	70	74	144	41.4%	27.0%	34.0%	0.65
Jarra East	69	36	105	230	240	470	30.0%	15.0%	22.3%	0.50
Jarra West	224	209	433	390	407	797	57.4%	51.4%	54.3%	0.89
Kiang Central	72	63	135	116	121	237	62.1%	52.1%	57.0%	0.84
Kiang East	32	29	61	76	80	156	42.1%	36.3%	39.1%	0.86
Kiang West	122	120	242	220	230	450	55.5%	52.2%	53.8%	0.94
Region 4 - Total	**548**	**477**	**1,025**	**1,102**	**1,152**	**2,254**	**49.7%**	**41.4%**	**45.5%**	**0.83**
Region 5										
Fulladu West	350	425	775	1,182	1,236	2,418	29.6%	34.4%	32.1%	1.16
Jangjangbureh	84	62	146	48	50	98	175.0%	124.0%	149.0%	0.71
Lower Saloum	112	126	238	140	147	287	80.0%	85.7%	82.9%	1.07
Niamina Dankunku	24	20	44	72	75	147	33.3%	26.7%	29.9%	0.80
Niamina East	74	84	158	281	293	574	26.3%	28.7%	27.5%	1.09
Niamina West	17	20	37	96	100	196	17.7%	20.0%	18.9%	1.13
Niani	100	135	235	328	343	671	30.5%	39.4%	35.0%	1.29
Nianija	20	45	65	134	140	274	14.9%	32.1%	23.7%	2.15
Sami	71	79	150	306	320	626	23.2%	24.7%	24.0%	1.06
Upper Saloum	17	17	34	155	162	317	11.0%	10.5%	10.7%	0.96
Region 5 - Total	**869**	**1,013**	**1,882**	**2,742**	**2,866**	**5,608**	**31.7%**	**35.3%**	**33.6%**	**1.12**
Region 6										
Fulladu East	459	392	851	1,651	1,726	3,377	27.8%	22.7%	25.2%	0.82
Kantora	157	60	217	487	510	997	32.2%	11.8%	21.8%	0.36
Sandu	84	45	129	283	295	578	29.7%	15.3%	22.3%	0.51
Wuli	154	104	258	502	525	1,027	30.7%	19.8%	25.1%	0.65
Region 6 - Total	**854**	**601**	**1,455**	**2,923**	**3,056**	**5,979**	**29.2%**	**19.7%**	**24.3%**	**0.67**
National - Total	**13,905**	**13,973**	**27,878**	**21,062**	**22,019**	**43,081**	**66.0%**	**63.5%**	**64.7%**	**0.96**

IV.3 UBE, 2015 - Schools Providing UBE Education (UBS & BCS)

IV.3.1.1 UBE, 2015 - Number of Schools (UBS & BCS) Providing UBE Education

UBE, 2015 - Number of Schools (UBS & BCS) Providing UBE Education

Region / District	Public				Public - Total	Private				Private - Total	National - Total
	Government		Grant-Aided			Private-Conv.		Madrassa			
	UBS	BCS	UBS	BCS		UBS	BCS	UBS	BCS		
Region 1											
Banjul	3	...	...	1	4	1	...	...	1	2	**6**
Kanifing	8	...	3	1	12	32	4	...	21	57	**69**
Region 1 - Total	**11**	**...**	**3**	**2**	**16**	**33**	**4**	**...**	**22**	**59**	**75**
Region 2											
Foni Berefet	2	1	...	1	4	...	...	...	3	3	**7**
Foni Bintang Karanai	1	2	...	...	3	...	...	...	2	2	**5**
Foni Bondali	...	2	1	...	3	...	...	...	1	1	**4**
Foni Jarrol	1	1	...	1	3	...	...	...	...	...	**3**
Foni Kansala	...	2	1	2	5	...	...	...	1	1	**6**
Kombo Central	6	...	1	1	8	2	1	2	10	15	**23**
Kombo East	3	2	...	...	5	...	...	...	4	4	**9**
Kombo North	8	2	1	...	11	10	3	...	19	32	**43**
Kombo South	5	3	...	2	10	...	1	1	5	7	**17**
Region 2 - Total	**26**	**15**	**4**	**7**	**52**	**12**	**5**	**3**	**45**	**65**	**117**
Region 3											
Central Badibou	2	1	...	...	3	...	...	...	1	1	**4**
Jokadou	...	3	...	...	3	...	...	...	1	1	**4**
Lower Badibou	1	3	...	...	4	...	...	...	1	1	**5**
Lower Niumi	3	3	1	2	9	...	...	...	6	6	**15**
Upper Badibou	2	2	1	...	5	...	1	...	3	4	**9**
Upper Niumi	3	5	...	...	8	...	...	...	3	3	**11**
Region 3 - Total	**11**	**17**	**2**	**2**	**32**	**...**	**1**	**...**	**15**	**16**	**48**

UBE, 2015 - Number of Schools (UBS & BCS) Providing UBE Education

Region / District	Public				Public - Total	Private				Private - Total	National - Total
	Government		Grant-Aided			Private-Conv.		Madrassa			
	UBS	BCS	UBS	BCS		UBS	BCS	UBS	BCS		
Region 4											
Jarra Central	...	1	...	...	1	...	...	...	...	...	**1**
Jarra East	1	2	...	...	3	...	...	...	1	1	**4**
Jarra West	2	1	1	...	4	...	...	...	2	2	**6**
Kiang Central	1	2	...	...	3	...	...	...	1	1	**4**
Kiang East	1	...	...	...	1	...	...	...	1	1	**2**
Kiang West	3	2	...	...	5	...	...	...	4	4	**9**
Region 4 - Total	**8**	**8**	**1**	**...**	**17**	**...**	**...**	**...**	**9**	**9**	**26**
Region 5											
Janjanbureh	1	...	...	...	1	...	...	...	...	...	**1**
Lower Fuladu West	...	2	1	1	4	...	...	...	6	6	**10**
Lower Saloum	1	1	...	...	2	...	...	...	...	...	**2**
Niamina Dankunku	...	1	...	...	1	...	...	...	...	...	**1**
Niamina East	2	...	...	...	2	...	...	...	...	...	**2**
Niamina West	1	...	...	...	1	...	...	...	1	1	**2**
Niani	3	1	...	...	4	...	...	...	4	4	**8**
Nianija	1	1	...	...	2	...	...	...	...	...	**2**
Sami	1	3	...	...	4	...	...	...	1	1	**5**
Upper Fuladu West	1	4	...	...	5	...	...	...	1	1	**6**
Upper Saloum	1	...	...	...	1	...	...	...	...	...	**1**
Region 5 - Total	**12**	**13**	**1**	**1**	**27**	**...**	**...**	**...**	**13**	**13**	**40**

UBE, 2015 - Number of Schools (UBS & BCS) Providing UBE Education

Region / District	Public				Public - Total	Private				Private - Total	National - Total
	Government		Grant-Aided			Private-Conv.		Madrassa			
	UBS	BCS	UBS	BCS		UBS	BCS	UBS	BCS		
Region 6											
Basse	1	...	3	...	4	1	...	...	4	5	**9**
Jimara	1	4	...	...	5	...	...	...	6	6	**11**
Kantora	1	5	...	...	6	...	...	...	7	7	**13**
Sandu	1	3	...	...	4	...	...	...	2	2	**6**
Tumana	...	3	...	...	3	...	...	...	3	3	**6**
Wuli East	1	1	...	1	3	...	...	1	3	4	**7**
Wuli West	1	...	...	...	1	...	...	...	2	2	**3**
Region 6 - Total	**6**	**16**	**3**	**1**	**26**	**1**	**...**	**1**	**27**	**29**	**55**
National - Total	**74**	**69**	**14**	**13**	**170**	**46**	**10**	**4**	**131**	**191**	**361**

IV.3.1.2 UBE, 2015 - Double-Shift Schools Providing UBE Education (UBS & BCS)

UBE, 2015 - Double-Shifting Schools Providing UBE Education (UBS & BCS)

Region/ District	Public			Private			Total Number of Schools	Total Dbl. Shift Schools	Total % Dbl. Shift Schools
	Number of Schools	Dbl. Shift Schools	% Dbl. Shift Schools	Number of Schools	Dbl. Shift Schools	% Dbl. Shift Schools			
Region 1									
Banjul	4	...	0%	2	...	0%	6	...	0%
Kanifing	12	9	75%	57	9	16%	69	18	26%
Region 1 Total	**16**	**9**	**56%**	**59**	**9**	**15%**	**75**	**18**	**24%**
Region 2									
Foni Berefet	4	2	50%	3	...	0%	7	2	29%
Foni Bintang Karanai	3	3	100%	2	...	0%	5	3	60%
Foni Bondali	3	2	67%	1	...	0%	4	2	50%
Foni Jarrol	3	1	33%	...	...	...	3	1	33%
Foni Kansala	5	4	80%	1	1	100%	6	5	83%
Kombo Central	8	7	88%	15	2	13%	23	9	39%
Kombo East	5	5	100%	4	...	0%	9	5	56%
Kombo North	11	10	91%	32	4	13%	43	14	33%
Kombo South	10	8	80%	7	2	29%	17	10	59%
Region 2 Total	**52**	**42**	**81%**	**65**	**9**	**14%**	**117**	**51**	**44%**
Region 3									
Central Badibou	3	3	100%	1	...	0%	4	3	75%
Jokadou	3	3	100%	1	1	100%	4	4	100%
Lower Badibou	4	4	100%	1	...	0%	5	4	80%
Lower Niumi	9	5	56%	6	3	50%	15	8	53%
Upper Badibou	5	3	60%	4	1	25%	9	4	44%
Upper Niumi	8	7	88%	3	1	33%	11	8	73%
Region 3 Total	**32**	**25**	**78%**	**16**	**6**	**38%**	**48**	**31**	**65%**

UBE, 2015 - Double-Shifting Schools Providing UBE Education (UBS & BCS)

Region/ District	Public			Private			Total Number of Schools	Total Dbl. Shift Schools	Total % Dbl. Shift Schools
	Number of Schools	Dbl. Shift Schools	% Dbl. Shift Schools	Number of Schools	Dbl. Shift Schools	% Dbl. Shift Schools			
Region 4									
Jarra Central	1	1	100%	...	...	...	1	1	100%
Jarra East	3	2	67%	1	...	0%	4	2	50%
Jarra West	4	3	75%	2	1	50%	6	4	67%
Kiang Central	3	3	100%	1	1	100%	4	4	100%
Kiang East	1	1	100%	1	1	100%	2	2	100%
Kiang West	5	5	100%	4	1	25%	9	6	67%
Region 4 Total	**17**	**15**	**88%**	**9**	**4**	**44%**	**26**	**19**	**73%**
Region 5									
Janjanbureh	1	1	100%	...	...	...	1	1	100%
Lower Fuladu West	4	4	100%	6	1	17%	10	5	50%
Lower Saloum	2	2	100%	...	...	...	2	2	100%
Niamina Dankunku	1	1	100%	...	...	...	1	1	100%
Niamina East	2	2	100%	...	...	...	2	2	100%
Niamina West	1	...	0%	1	...	0%	2	...	0%
Niani	4	3	75%	4	2	50%	8	5	63%
Nianija	2	2	100%	...	...	...	2	2	100%
Sami	4	4	100%	1	...	0%	5	4	80%
Upper Fuladu West	5	5	100%	1	1	100%	6	6	100%
Upper Saloum	1	1	100%	...	...	...	1	1	100%
Region 5 Total	**27**	**25**	**93%**	**13**	**4**	**31%**	**40**	**29**	**73%**

UBE, 2015 - Double-Shifting Schools Providing UBE Education (UBS & BCS)

Region/ District	Public			Private			Total Number of Schools	Total Dbl. Shift Schools	Total % Dbl. Shift Schools
	Number of Schools	Dbl. Shift Schools	% Dbl. Shift Schools	Number of Schools	Dbl. Shift Schools	% Dbl. Shift Schools			
Region 6									
Basse	4	2	50%	5	3	60%	9	5	56%
Jimara	5	5	100%	6	2	33%	11	7	64%
Kantora	6	6	100%	7	1	14%	13	7	54%
Sandu	4	4	100%	2	...	0%	6	4	67%
Tumana	3	3	100%	3	1	33%	6	4	67%
Wuli East	3	3	100%	4	1	25%	7	4	57%
Wuli West	1	1	100%	2	...	0%	3	1	33%
Region 6 Total	**26**	**24**	**92%**	**29**	**8**	**28%**	**55**	**32**	**58%**
National - Total	**170**	**140**	**82%**	**191**	**40**	**21%**	**361**	**180**	**50%**

IV.4 UBE, 2015 - Infratructures & Furniture

IV.4.1 UBE, 2015 – Classrooms, Seats & Desks

IV.4.1.1 UBE, 2015 - Classrooms, Seats & Desks - National Level

UBE, 2015 - Classrooms, Seats & Desks - National Level

Local Management	UBE Schools	Total Classrooms	# Perm. Classrooms	% Perm. Classrooms	Total Seats	# Good Seats	% Good Seats	Total Desks	# Good Desks	% Good Desks
Public										
Government	143	1,124	1,046	93.1%	32,910	29,881	90.8%	30,988	28,417	91.7%
Grant-Aided	27	284	229	80.6%	7,538	7,301	96.9%	7,490	7,242	96.7%
Total Public	**170**	**1,408**	**1,275**	**90.6%**	**40,448**	**37,182**	**91.9%**	**38,478**	**35,659**	**92.7%**
Private										
Private-Conv.	56	364	324	89.0%	9,788	9,011	92.1%	9,127	8,241	90.3%
Madrassa	135	408	371	90.9%	8,043	7,463	92.8%	7,404	7,002	94.6%
Total Private	**191**	**772**	**695**	**90.0%**	**17,831**	**16,474**	**92.4%**	**16,531**	**15,243**	**92.2%**
National - Total	**361**	**2,180**	**1,970**	**90.4%**	**58,279**	**53,656**	**92.1%**	**55,009**	**50,902**	**92.5%**

IV.4.1.2 UBE, 2015 - Classrooms, Seats & Desks - Regional Level

UBE, 2015 - Classrooms, Seats & Desks - Regional Level

Region/ Local Management	UBE Schools	Total Classrooms	# Perm. Classrooms	% Perm. Classrooms	Total Seats	# Good Seats	% Good Seats	Total Desks	# Good Desks	% Good Desks
Region 1										
Public	16	284	232	82%	7,060	6,671	94%	7,568	7,071	93%
Government	11	201	189	94%	5,510	5,121	93%	6,018	5,521	92%
Grant-Aided	5	83	43	52%	1,550	1,550	100%	1,550	1,550	100%
Private	59	358	349	97%	9,620	9,358	97%	9,311	8,995	97%
Private-Conv.	37	276	270	98%	7,164	6,945	97%	6,897	6,593	96%
Madrassa	22	82	79	96%	2,456	2,413	98%	2,414	2,402	100%
Region 1 - Total	75	642	581	90%	16,680	16,029	96%	16,879	16,066	95%
Region 2										
Public	52	517	461	89%	18,734	17,225	92%	17,426	16,119	92%
Government	41	406	359	88%	14,622	13,240	91%	13,350	12,181	91%
Grant-Aided	11	111	102	92%	4,112	3,985	97%	4,076	3,938	97%
Private	65	234	181	77%	5,486	4,682	85%	4,864	4,084	84%
Private-Conv.	17	83	49	59%	2,428	1,870	77%	2,034	1,452	71%
Madrassa	48	151	132	87%	3,058	2,812	92%	2,830	2,632	93%
Region 2 - Total	117	751	642	85%	24,220	21,907	90%	22,290	20,203	91%
Region 3										
Public	32	190	187	98%	4,967	4,522	91%	4,767	4,509	95%
Government	28	166	163	98%	4,526	4,091	90%	4,352	4,103	94%
Grant-Aided	4	24	24	100%	441	431	98%	415	406	98%
Private	16	59	50	85%	797	761	95%	715	655	92%
Private-Conv.	1	3	3	100%	144	144	100%	144	144	100%
Madrassa	15	56	47	84%	653	617	94%	571	511	89%
Region 3 - Total	48	249	237	95%	5,764	5,283	92%	5,482	5,164	94%

UBE, 2015 - Classrooms, Seats & Desks - Regional Level

Region/ Local Management	UBE Schools	Total Classrooms	# Perm. Classrooms	% Perm. Classrooms	Total Seats	# Good Seats	% Good Seats	Total Desks	# Good Desks	% Good Desks
Region 4										
Public	17	87	79	91%	3,143	2,897	92%	2,624	2,418	92%
Government	16	84	76	90%	3,001	2,758	92%	2,468	2,266	92%
Grant-Aided	1	3	3	100%	142	139	98%	156	152	97%
Private	9	17	12	71%	267	240	90%	211	187	89%
Private-Conv.	0	0	0	...	0	0	...	0	0	...
Madrassa	9	17	12	71%	267	240	90%	211	187	89%
Region 4 - Total	26	104	91	88%	3,410	3,137	92%	2,835	2,605	92%
Region 5										
Public	27	198	193	97%	3,434	3,330	97%	3,189	3,085	97%
Government	25	177	172	97%	2,967	2,863	96%	2,722	2,618	96%
Grant-Aided	2	21	21	100%	467	467	100%	467	467	100%
Private	13	28	27	96%	482	354	73%	261	248	95%
Madrassa	13	28	27	96%	482	354	73%	261	248	95%
Region 5 - Total	40	226	220	97%	3,916	3,684	94%	3,450	3,333	97%
Region 6										
Public	26	132	123	93%	3,110	2,537	82%	2,904	2,457	85%
Government	22	90	87	97%	2,284	1,808	79%	2,078	1,728	83%
Grant-Aided	4	42	36	86%	826	729	88%	826	729	88%
Private	29	76	76	100%	1,179	1,079	92%	1,169	1,074	92%
Private-Conv.	1	2	2	100%	52	52	100%	52	52	100%
Madrassa	28	74	74	100%	1,127	1,027	91%	1,117	1,022	91%
Region 6 - Total	55	208	199	96%	4,289	3,616	84%	4,073	3,531	87%

IV.4.1.3 UBE, 2015 - Classrooms, Seats & Desks - District Level

UBE, 2015 - Classrooms, Seats & Desks - District Level

Region / District	UBE Schools	Total Classrooms	# Perm. Classrooms	% Perm. Classrooms	Total Seats	# Good Seats	% Good Seats	Total Desks	# Good Desks	% Good Desks
Region 1										
Banjul	6	57	45	79%	1,348	1,227	91%	1,348	1,225	91%
Kanifing	69	585	536	92%	15,332	14,802	97%	15,531	14,841	96%
Region 2										
Foni Berefet	7	39	34	87%	548	474	86%	548	485	89%
Foni B. Karanai	5	30	25	83%	1,088	944	87%	1,088	939	86%
Foni Bondali	4	11	8	73%	214	202	94%	168	164	98%
Foni Jarrol	3	30	30	100%	528	444	84%	528	444	84%
Foni Kansala	6	42	33	79%	1,090	1,061	97%	1,094	1,053	96%
Kombo Central	23	164	146	89%	6,090	5,553	91%	4,955	4,618	93%
Kombo East	9	50	50	100%	1,410	1,326	94%	1,322	1,250	95%
Kombo North	43	275	220	80%	9,507	8,676	91%	9,171	8,312	91%
Kombo South	17	110	96	87%	3,745	3,227	86%	3,416	2,938	86%
Region 3										
Central Badibou	4	27	27	100%	498	465	93%	498	465	93%
Jokadou	4	11	11	100%	372	372	100%	372	372	100%
Lower Badibou	5	20	20	100%	551	475	86%	458	411	90%
Lower Niumi	15	83	71	86%	1,807	1,617	89%	1,880	1,767	94%
Sabach Sanjal	0	0	0	...	0	0	...	0	0	...
Upper Badibou	9	63	63	100%	1,383	1,298	94%	1,368	1,286	94%
Upper Niumi	11	45	45	100%	1,153	1,056	92%	906	863	95%
Region 4										
Jarra Central	1	6	6	100%	216	216	100%	216	172	80%
Jarra East	4	13	13	100%	509	509	100%	444	444	100%
Jarra West	6	30	30	100%	1,355	1,284	95%	1,086	1,048	97%

UBE, 2015 - Classrooms, Seats & Desks - District Level

Region/District	UBE Schools	Total Classrooms	# Perm. Classrooms	% Perm. Classrooms	Total Seats	# Good Seats	% Good Seats	Total Desks	# Good Desks	% Good Desks
Kiang Central	4	23	15	65%	546	414	76%	358	283	79%
Kiang East	2	9	6	67%	115	109	95%	115	109	95%
Kiang West	9	23	21	91%	669	605	90%	616	549	89%
Region 5										
Janjanbureh	1	67	67	100%	250	175	70%	250	175	70%
Lower Fuladu West	10	53	52	98%	823	766	93%	757	744	98%
Lower Saloum	2	13	13	100%	456	456	100%	278	278	100%
Niamina Dankunku	1	4	4	100%	114	114	100%	114	114	100%
Niamina East	2	12	10	83%	202	187	93%	202	187	93%
Niamina West	2	6	6	100%	76	73	96%	76	73	96%
Niani	8	22	22	100%	563	485	86%	476	469	99%
Nianija	2	4	4	100%	79	79	100%	79	79	100%
Sami	5	10	10	100%	344	344	100%	279	279	100%
Upper Fuladu West	6	30	27	90%	883	883	100%	813	813	100%
Upper Saloum	1	5	5	100%	126	122	97%	126	122	97%
Region 6										
Basse	9	59	53	90%	1,119	1,032	92%	1,119	1,032	92%
Jimara	11	36	34	94%	589	473	80%	583	467	80%
Kantora	13	40	40	100%	941	760	81%	937	761	81%
Sandu	6	20	19	95%	692	591	85%	462	449	97%
Tumana	6	21	21	100%	378	312	83%	330	314	95%
Wuli East	7	18	18	100%	267	235	88%	339	295	87%
Wuli West	3	14	14	100%	303	213	70%	303	213	70%

IV.5 UBE, 2015 - Classes (Pedagogical Organisation)

IV.5.1 UBE, 2015 - Number of Classes - By Grade & Shift

IV.5.1.1 UBE, 2015 - Number of Classes - By Grade & Shift - National Level

UBE, 2015 - Number of Classes - By Grade & Shift - National Level

Local Management	Grade 7			Grade 8			Grade 9			Total #Morn. Classes	Total #Aftern. Classes	Total #Total Classes
	#Morn. Classes	#Aftern. Classes	#Total Classes	#Morn. Classes	#Aftern. Classes	#Total Classes	#Morn. Classes	#Aftern. Classes	#Total Classes			
Public												
Government	126	322	448	244	167	411	341	42	383	711	531	1,242
Grant-Aided	49	48	97	61	26	87	70	12	82	180	86	266
Public - Total	**175**	**370**	**545**	**305**	**193**	**498**	**411**	**54**	**465**	**891**	**617**	**1,508**
Private												
Private-Conv.	82	14	96	81	11	92	76	5	81	239	30	269
Madrassa	108	38	146	105	21	126	94	12	106	307	71	378
Private - Total	**190**	**52**	**242**	**186**	**32**	**218**	**170**	**17**	**187**	**546**	**101**	**647**
National - Total	**365**	**422**	**787**	**491**	**225**	**716**	**581**	**71**	**652**	**1,437**	**718**	**2,155**

IV.5.1.2 UBE, 2015 - Number of Classes - By Grade & Shift - Regional Level

UBE, 2015 - Number of Classes - By Grade & Shift - Regional Level

Region / Local Management	Grdae 7			Grdae 8			Grdae 9			Total	Total	Total
	#Morn. Classes	#Aftern. Classes	#Total Classes	#Morn. Classes	#Aftern. Classes	#Total Classes	#Morn. Classes	#Aftern. Classes	#Total Classes	#Morn. Classes	#Aftern. Classes	#Total Classes
Region 1												
Public	**28**	**89**	117	**79**	**35**	114	**93**	**21**	114	**200**	**145**	345
Government	17	69	86	59	26	85	69	16	85	145	111	256
Grant-Aided	11	20	31	20	9	29	24	5	29	55	34	89
Private	**78**	**21**	99	**90**	**12**	102	**91**	**5**	96	**259**	**38**	297
Private-Conv.	60	9	69	65	9	74	65	3	68	190	21	211
Madrassa	18	12	30	25	3	28	26	2	28	69	17	86
Region 1 - Total	**106**	**110**	**216**	**169**	**47**	**216**	**184**	**26**	**210**	**459**	**183**	**642**
Region 2												
Public	**60**	**146**	206	**106**	**89**	195	**167**	**27**	194	**333**	**262**	595
Government	38	132	170	85	77	162	143	20	163	266	229	495
Grant-Aided	22	14	36	21	12	33	24	7	31	67	33	100
Private	**65**	**13**	78	**58**	**5**	63	**46**	**2**	48	**169**	**20**	189
Private-Conv.	20	5	25	14	2	16	10	2	12	44	9	53
Madrassa	45	8	53	44	3	47	36	0	36	125	11	136
Region 2 - Total	**125**	**159**	**284**	**164**	**94**	**258**	**213**	**29**	**242**	**502**	**282**	**784**
Region 3												
Public	**40**	**35**	75	**46**	**24**	70	**58**	**2**	60	**144**	**61**	205
Government	32	35	67	39	24	63	51	2	53	122	61	183
Grant-Aided	8	0	8	7	0	7	7	0	7	22	0	22
Private	**11**	**4**	15	**9**	**2**	11	**8**	**2**	10	**28**	**8**	36
Private-Conv.	1	0	1	1	0	1	1	0	1	3	0	3
Madrassa	10	4	14	8	2	10	7	2	9	25	8	33
Region 3 - Total	**51**	**39**	**90**	**55**	**26**	**81**	**66**	**4**	**70**	**172**	**69**	**241**

UBE, 2015 - Number of Classes - By Grade & Shift - Regional Level

Region / Local Management	Grdae 7			Grdae 8			Grdae 9			Total	Total	Total
	#Morn. Classes	#Aftern. Classes	#Total Classes	#Morn. Classes	#Aftern. Classes	#Total Classes	#Morn. Classes	#Aftern. Classes	#Total Classes	#Morn. Classes	#Aftern. Classes	#Total Classes
Region 4												
Public	**14**	**24**	38	**26**	**6**	32	**25**	**0**	25	**65**	**30**	95
Government	13	24	37	25	6	31	24	0	24	62	30	92
Grant-Aided	1	0	1	1	0	1	1	0	1	3	0	3
Private	**6**	**4**	10	**5**	**2**	7	**5**	**1**	6	**16**	**7**	23
Madrassa	6	4	10	5	2	7	5	1	6	16	7	23
Region 4 - Total	**20**	**28**	**48**	**31**	**8**	**39**	**30**	**1**	**31**	**81**	**37**	**118**
Region 5												
Public	**14**	**46**	60	**26**	**22**	48	**40**	**3**	43	**80**	**71**	151
Government	11	43	54	24	19	43	36	3	39	71	65	136
Grant-Aided	3	3	6	2	3	5	4	0	4	9	6	15
Private	**9**	**3**	12	**5**	**4**	9	**5**	**2**	7	**19**	**9**	28
Madrassa	9	3	12	5	4	9	5	2	7	19	9	28
Region 5 - Total	**23**	**49**	**72**	**31**	**26**	**57**	**45**	**5**	**50**	**99**	**80**	**179**
Region 6												
Public	**19**	**30**	49	**22**	**17**	39	**28**	**1**	29	**69**	**48**	117
Government	15	19	34	12	15	27	18	1	19	45	35	80
Grant-Aided	4	11	15	10	2	12	10	0	10	24	13	37
Private	**21**	**7**	28	**19**	**7**	26	**15**	**5**	20	**55**	**19**	74
Private-Conv.	1	0	1	1	0	1	...	...	...	2	0	2
Madrassa	20	7	27	18	7	25	15	5	20	53	19	72
Region 6 - Total	**40**	**37**	**77**	**41**	**24**	**65**	**43**	**6**	**49**	**124**	**67**	**191**

IV.5.1.3 UBE, 2015 - Number of Classes - By Grade & Shift - District Level

UBE, 2015 - Number of Classes - By Grade & Shift - District Level

Region/District	Grdae 7			Grdae 8			Grdae 9			Total	Total	Total
	#Morn. Classes	#Aftern. Classes	#Total Classes	#Morn. Classes	#Aftern. Classes	#Total Classes	#Morn. Classes	#Aftern. Classes	#Total Classes	#Morn. Classes	#Aftern. Classes	#Total Classes
Region 1												
Banjul	13	0	**13**	13	0	**13**	12	0	**12**	38	0	**38**
Kanifing	93	110	**203**	156	47	**203**	172	26	**198**	421	183	**604**
Region 2												
Foni Berefet	10	2	**12**	11	1	**12**	9	2	**11**	30	5	**35**
Foni B. Karanai	6	4	**10**	5	6	**11**	12	0	**12**	23	10	**33**
Foni Bondali	2	3	**5**	3	1	**4**	4	0	**4**	9	4	**13**
Foni Jarrol	3	2	**5**	2	1	**3**	5	0	**5**	10	3	**13**
Foni Kansala	7	4	**11**	9	1	**10**	8	0	**8**	24	5	**29**
Kombo Central	18	47	**65**	40	25	**65**	55	1	**56**	113	73	**186**
Kombo East	5	15	**20**	11	6	**17**	15	2	**17**	31	23	**54**
Kombo North	58	52	**110**	52	40	**92**	65	22	**87**	175	114	**289**
Kombo South	16	30	**46**	31	13	**44**	40	2	**42**	87	45	**132**
Region 3												
Central Badibou	4	2	**6**	4	3	**7**	7	0	**7**	15	5	**20**
Jokadou	2	5	**7**	5	0	**5**	5	0	**5**	12	5	**17**
Lower Badibou	3	6	**9**	6	3	**9**	5	0	**5**	14	9	**23**
Lower Niumi	20	12	**32**	20	7	**27**	22	2	**24**	62	21	**83**
Upper Badibou	11	9	**20**	16	4	**20**	15	2	**17**	42	15	**57**
Upper Niumi	11	5	**16**	4	9	**13**	12	0	**12**	27	14	**41**
Region 4												
Jarra Central	2	0	**2**	2	0	**2**	2	0	**2**	6	0	**6**
Jarra East	4	4	**8**	4	1	**5**	3	0	**3**	11	5	**16**
Jarra West	4	10	**14**	13	1	**14**	10	0	**10**	27	11	**38**

UBE, 2015 - Number of Classes - By Grade & Shift - District Level

Region/District	Grdae 7			Grdae 8			Grdae 9			Total	Total	Total
	#Morn. Classes	#Aftern. Classes	#Total Classes	#Morn. Classes	#Aftern. Classes	#Total Classes	#Morn. Classes	#Aftern. Classes	#Total Classes	#Morn. Classes	#Aftern. Classes	#Total Classes
Kiang Central	3	4	**7**	2	2	**4**	4	0	**4**	9	6	**15**
Kiang East	2	1	**3**	1	3	**4**	3	0	**3**	6	4	**10**
Kiang West	5	9	**14**	9	1	**10**	8	1	**9**	22	11	**33**
Region 5												
Janjanbureh	2	3	**5**	1	2	**3**	3	0	**3**	6	5	**11**
Lower Fuladu West	11	5	**16**	7	5	**12**	10	0	**10**	28	10	**38**
Lower Saloum	0	5	**5**	3	1	**4**	4	1	**5**	7	7	**14**
Niamina Dankunku	2	2	**4**	0	2	**2**	1	0	**1**	3	4	**7**
Niamina East	0	6	**6**	4	1	**5**	3	0	**3**	7	7	**14**
Niamina West	1	0	**1**	1	0	**1**	1	0	**1**	3	0	**3**
Niani	3	8	**11**	3	5	**8**	5	2	**7**	11	15	**26**
Nianija	0	3	**3**	0	2	**2**	2	0	**2**	2	5	**7**
Sami	3	3	**6**	5	2	**7**	5	0	**5**	13	5	**18**
Upper Fuladu West	1	12	**13**	6	6	**12**	10	2	**12**	17	20	**37**
Upper Saloum	0	2	**2**	1	0	**1**	1	0	**1**	2	2	**4**
Region 6												
Basse	6	14	**20**	12	5	**17**	10	2	**12**	28	21	**49**
Jimara	9	4	**13**	8	4	**12**	7	1	**8**	24	9	**33**
Kantora	7	9	**16**	7	6	**13**	8	1	**9**	22	16	**38**
Sandu	4	4	**8**	6	0	**6**	5	0	**5**	15	4	**19**
Tumana	3	4	**7**	1	3	**4**	3	1	**4**	7	8	**15**
Wuli East	6	2	**8**	5	3	**8**	6	1	**7**	17	6	**23**
Wuli West	5	0	**5**	2	3	**5**	4	0	**4**	11	3	**14**

IV.6 UBE, 2015 - Enrolment

IV.6.1 UBE, 2015 - Enrolment - By Grade & Gender

IV.6.1.1 UBE, 2015 - Enrolment - By Grade & Gender - National Level

UBE, 2015 - Enrolment - By Grade & Gender - National Level

Local Management	Grade 7			Grade 8			Grade 9			Total	Total	Total
	#Boys Enrol.	#Girls Enrol.	#Total Enrol.	#Boys Enrol.	#Girls Enrol.	#Total Enrol.	#Boys Enrol.	#Girls Enrol.	#Total Enrol.	#Boys Enrol.	#Girls Enrol.	#Total Enrol.
Public												
Government	9,358	10,190	19,548	9,143	9,812	18,955	9,659	9,757	19,416	28,160	29,759	57,919
Grant-Aided	2,217	2,472	4,689	2,137	2,406	4,543	2,041	2,427	4,468	6,395	7,305	13,700
Public - Total	**11,575**	**12,662**	**24,237**	**11,280**	**12,218**	**23,498**	**11,700**	**12,184**	**23,884**	**34,555**	**37,064**	**71,619**
Private												
Private-Conv.	1,430	1,634	3,064	1,109	1,282	2,391	1,075	1,326	2,401	3,614	4,242	7,856
Madrassa	2,539	1,907	4,446	2,048	1,351	3,399	1,803	1,053	2,856	6,390	4,311	10,701
Private - Total	**3,969**	**3,541**	**7,510**	**3,157**	**2,633**	**5,790**	**2,878**	**2,379**	**5,257**	**10,004**	**8,553**	**18,557**
National - Total	**15,544**	**16,203**	**31,747**	**14,437**	**14,851**	**29,288**	**14,578**	**14,563**	**29,141**	**44,559**	**45,617**	**90,176**

IV.6.1.2 UBE, 2015 - Enrolment - By Grade & Gender - Regional Level

UBE, 2015 - Enrolment - By Grade & Gender - Regional Level

Region / Local Management	Grade 7			Grade 8			Grade 9			Total	Total	Total
	#Boys Enrol.	#Girls Enrol.	#Total Enrol.	#Boys Enrol.	#Girls Enrol.	#Total Enrol.	#Boys Enrol.	#Girls Enrol.	#Total Enrol.	#Boys Enrol.	#Girls Enrol.	#Total Enrol.
Region 1												
Public	**2,710**	**3,147**	**5,857**	**2,885**	**3,269**	**6,154**	**2,954**	**3,407**	**6,361**	**8,549**	**9,823**	**18,372**
Government	2,013	2,327	4,340	2,153	2,433	4,586	2,293	2,481	4,774	6,459	7,241	13,700
Grant-Aided	697	820	1,517	732	836	1,568	661	926	1,587	2,090	2,582	4,672
Private	**1,559**	**1,642**	**3,201**	**1,549**	**1,507**	**3,056**	**1,652**	**1,563**	**3,215**	**4,760**	**4,712**	**9,472**
Private-Conv.	973	1,149	2,122	882	1,046	1,928	917	1,136	2,053	2,772	3,331	6,103
Madrassa	586	493	1,079	667	461	1,128	735	427	1,162	1,988	1,381	3,369
Region 1 - Total	**4,269**	**4,789**	**9,058**	**4,434**	**4,776**	**9,210**	**4,606**	**4,970**	**9,576**	**13,309**	**14,535**	**27,844**
Region 2												
Public	**4,800**	**5,101**	**9,901**	**5,004**	**5,110**	**10,114**	**5,478**	**5,556**	**11,034**	**15,282**	**15,767**	**31,049**
Government	3,908	4,080	7,988	4,141	4,141	8,282	4,604	4,603	9,207	12,653	12,824	25,477
Grant-Aided	892	1,021	1,913	863	969	1,832	874	953	1,827	2,629	2,943	5,572
Private	**1,425**	**1,098**	**2,523**	**999**	**686**	**1,685**	**763**	**544**	**1,307**	**3,187**	**2,328**	**5,515**
Private-Conv.	381	458	839	183	223	406	155	181	336	719	862	1,581
Madrassa	1,044	640	1,684	816	463	1,279	608	363	971	2,468	1,466	3,934
Region 2 - Total	**6,225**	**6,199**	**12,424**	**6,003**	**5,796**	**11,799**	**6,241**	**6,100**	**12,341**	**18,469**	**18,095**	**36,564**
Region 3												
Public	**1,507**	**1,490**	**2,997**	**1,316**	**1,410**	**2,726**	**1,256**	**1,256**	**2,512**	**4,079**	**4,156**	**8,235**
Government	1,335	1,343	2,678	1,163	1,273	2,436	1,124	1,126	2,250	3,622	3,742	7,364
Grant-Aided	172	147	319	153	137	290	132	130	262	457	414	871
Private	**212**	**142**	**354**	**111**	**78**	**189**	**103**	**63**	**166**	**426**	**283**	**709**
Private-Conv.	46	3	49	25	11	36	3	9	12	74	23	97
Madrassa	166	139	305	86	67	153	100	54	154	352	260	612
Region 3 - Total	**1,719**	**1,632**	**3,351**	**1,427**	**1,488**	**2,915**	**1,359**	**1,319**	**2,678**	**4,505**	**4,439**	**8,944**

UBE, 2015 - Enrolment - By Grade & Gender - Regional Level

Region / Local Management	Grade 7			Grade 8			Grade 9			Total	Total	Total
	#Boys Enrol.	#Girls Enrol.	#Total Enrol.	#Boys Enrol.	#Girls Enrol.	#Total Enrol.	#Boys Enrol.	#Girls Enrol.	#Total Enrol.	#Boys Enrol.	#Girls Enrol.	#Total Enrol.
Region 4												
Public	**697**	**696**	**1,393**	**565**	**637**	**1,202**	**505**	**437**	**942**	**1,767**	**1,770**	**3,537**
Government	675	685	1,360	544	614	1,158	471	413	884	1,690	1,712	3,402
Grant-Aided	22	11	33	21	23	44	34	24	58	77	58	135
Private	**118**	**97**	**215**	**62**	**60**	**122**	**58**	**54**	**112**	**238**	**211**	**449**
Madrassa	118	97	215	62	60	122	58	54	112	238	211	449
Region 4 - Total	**815**	**793**	**1,608**	**627**	**697**	**1,324**	**563**	**491**	**1,054**	**2,005**	**1,981**	**3,986**
Region 5												
Public	**914**	**1,429**	**2,343**	**788**	**1,128**	**1,916**	**845**	**1,001**	**1,846**	**2,547**	**3,558**	**6,105**
Government	797	1,229	2,026	671	932	1,603	737	858	1,595	2,205	3,019	5,224
Grant-Aided	117	200	317	117	196	313	108	143	251	342	539	881
Private	**148**	**154**	**302**	**100**	**88**	**188**	**82**	**67**	**149**	**330**	**309**	**639**
Madrassa	148	154	302	100	88	188	82	67	149	330	309	639
Region 5 - Total	**1,062**	**1,583**	**2,645**	**888**	**1,216**	**2,104**	**927**	**1,068**	**1,995**	**2,877**	**3,867**	**6,744**
Region 6												
Public	**947**	**799**	**1,746**	**722**	**664**	**1,386**	**662**	**527**	**1,189**	**2,331**	**1,990**	**4,321**
Government	630	526	1,156	471	419	890	430	276	706	1,531	1,221	2,752
Grant-Aided	317	273	590	251	245	496	232	251	483	800	769	1,569
Private	**507**	**408**	**915**	**336**	**214**	**550**	**220**	**88**	**308**	**1,063**	**710**	**1,773**
Private-Conv.	30	24	54	19	2	21	...	...	...	49	26	75
Madrassa	477	384	861	317	212	529	220	88	308	1,014	684	1,698
Region 6 - Total	**1,454**	**1,207**	**2,661**	**1,058**	**878**	**1,936**	**882**	**615**	**1,497**	**3,394**	**2,700**	**6,094**

IV.6.1.3 UBE, 2015 - Enrolment - By Grade & Gender - District Level

UBE, 2015 - Enrolment - By Grade & Gender - District Level

Region/District	Grade 7			Grade 8			Grade 9			Total	Total	Total
	#Boys Enrol.	#Girls Enrol.	#Total Enrol.	#Boys Enrol.	#Girls Enrol.	#Total Enrol.	#Boys Enrol.	#Girls Enrol.	#Total Enrol.	#Boys Enrol.	#Girls Enrol.	#Total Enrol.
Region 1												
Banjul	246	260	506	234	255	489	238	276	514	718	791	1,509
Kanifing	4,023	4,529	8,552	4,200	4,521	8,721	4,368	4,694	9,062	12,591	13,744	26,335
Region 2												
Foni Berefet	222	230	452	235	213	448	207	172	379	664	615	1,279
Foni B. Karanai	204	179	383	198	209	407	238	222	460	640	610	1,250
Foni Bondali	92	107	199	66	67	133	67	66	133	225	240	465
Foni Jarrol	95	103	198	68	90	158	119	108	227	282	301	583
Foni Kansala	180	197	377	177	185	362	162	170	332	519	552	1,071
Kombo Central	1,722	1,607	3,329	1,562	1,572	3,134	1,454	1,513	2,967	4,738	4,692	9,430
Kombo East	371	312	683	294	322	616	399	312	711	1,064	946	2,010
Kombo North	2,268	2,371	4,639	2,204	2,027	4,231	2,387	2,444	4,831	6,859	6,842	13,701
Kombo South	1,071	1,093	2,164	1,199	1,111	2,310	1,208	1,093	2,301	3,478	3,297	6,775
Region 3												
Central Badibou	117	114	231	108	96	204	130	103	233	355	313	668
Jokadou	140	96	236	94	81	175	115	91	206	349	268	617
Lower Badibou	176	147	323	133	140	273	104	82	186	413	369	782
Lower Niumi	663	627	1,290	544	561	1,105	472	498	970	1,679	1,686	3,365
Upper Badibou	382	372	754	320	360	680	304	343	647	1,006	1,075	2,081
Upper Niumi	241	276	517	228	250	478	234	202	436	703	728	1,431
Region 4												
Jarra Central	42	46	88	26	23	49	29	21	50	97	90	187
Jarra East	122	117	239	73	97	170	71	40	111	266	254	520
Jarra West	252	262	514	240	262	502	230	213	443	722	737	1,459

UBE, 2015 - Enrolment - By Grade & Gender - District Level

Region/District	Grade 7			Grade 8			Grade 9			Total	Total	Total
	#Boys Enrol.	#Girls Enrol.	#Total Enrol.	#Boys Enrol.	#Girls Enrol.	#Total Enrol.	#Boys Enrol.	#Girls Enrol.	#Total Enrol.	#Boys Enrol.	#Girls Enrol.	#Total Enrol.
Kiang Central	99	93	192	59	70	129	72	63	135	230	226	456
Kiang East	66	69	135	54	70	124	33	29	62	153	168	321
Kiang West	234	206	440	175	175	350	128	125	253	537	506	1,043
Region 5												
Janjanbureh	64	111	175	73	56	129	89	72	161	226	239	465
Lower Fuladu West	255	364	619	203	302	505	170	214	384	628	880	1,508
Lower Saloum	89	128	217	71	104	175	119	132	251	279	364	643
Niamina Dankunku	60	73	133	28	37	65	25	21	46	113	131	244
Niamina East	99	149	248	84	112	196	80	85	165	263	346	609
Niamina West	17	26	43	16	29	45	18	20	38	51	75	126
Niani	140	213	353	110	144	254	104	138	242	354	495	849
Nianija	37	52	89	29	49	78	20	45	65	86	146	232
Sami	86	140	226	83	109	192	79	81	160	248	330	578
Upper Fuladu West	185	284	469	176	254	430	205	241	446	566	779	1,345
Upper Saloum	30	43	73	15	20	35	18	19	37	63	82	145
Region 6												
Basse	436	340	776	316	273	589	283	276	559	1,035	889	1,924
Jimara	186	186	372	125	133	258	125	79	204	436	398	834
Kantora	319	186	505	203	141	344	167	63	230	689	390	1,079
Sandu	122	140	262	122	89	211	84	45	129	328	274	602
Tumana	101	123	224	82	67	149	65	46	111	248	236	484
Wuli East	176	140	316	127	93	220	88	50	138	391	283	674
Wuli West	114	92	206	83	82	165	70	56	126	267	230	497

IV.6.2 UBE, 2015 - Repeaters - By Grade & Gender

IV.6.2.1 UBE, 2015 - Repeaters - By Grade & Gender - National Level

UBE, 2015 - Repeaters - By Grade & Gender - National Level

Local Management	Grade 7			Grade 8			Grade 9			Total	Total	Total
	#Boys Repeat.	#Girls Repeat.	#Total Repeat.	#Boys Repeat.	#Girls Repeat.	#Total Repeat.	#Boys Repeat.	#Girls Repeat.	#Total Repeat.	#Boys Repeat.	#Girls Repeat.	#Total Repeat.
Public												
Government	356	437	793	584	723	1,307	513	389	902	1,453	1,549	3,002
Grant-Aided	41	73	114	99	125	224	109	124	233	249	322	571
Public - Total	**397**	**510**	**907**	**683**	**848**	**1,531**	**622**	**513**	**1,135**	**1,702**	**1,871**	**3,573**
Private												
Private-Conv.	21	25	46	38	42	80	35	56	91	94	123	217
Madrassa	86	96	182	38	35	73	16	21	37	140	152	292
Private - Total	**107**	**121**	**228**	**76**	**77**	**153**	**51**	**77**	**128**	**234**	**275**	**509**
National - Total	**504**	**631**	**1,135**	**759**	**925**	**1,684**	**673**	**590**	**1,263**	**1,936**	**2,146**	**4,082**

IV.6.2.2 UBE, 2015 - Repeaters - By Grade & Gender - Regional Level

UBE, 2015 - Repeaters - By Grade & Gender - Regional Level

Region / Local Management	Grade 7			Grade 8			Grade 9			Total	Total	Total
	#Boys Repeat.	#Girls Repeat.	#Total Repeat.	#Boys Repeat.	#Girls Repeat.	#Total Repeat.	#Boys Repeat.	#Girls Repeat.	#Total Repeat.	#Boys Repeat.	#Girls Repeat.	#Total Repeat.
Region 1												
Public	15	4	19	97	121	218	88	82	170	200	207	407
Government	10	1	11	77	111	188	86	80	166	173	192	365
Grant-Aided	5	3	8	20	10	30	2	2	4	27	15	42
Private	20	27	47	36	42	78	33	65	98	89	134	223
Private-Conv.	11	18	29	29	32	61	28	52	80	68	102	170
Madrassa	9	9	18	7	10	17	5	13	18	21	32	53
Region 1 - Total	35	31	66	133	163	296	121	147	268	289	341	630
Region 2												
Public	80	77	157	281	310	591	394	308	702	755	695	1,450
Government	70	68	138	236	248	484	307	211	518	613	527	1,140
Grant-Aided	10	9	19	45	62	107	87	97	184	142	168	310
Private	27	19	46	10	15	25	10	7	17	47	41	88
Private-Conv.	10	7	17	8	10	18	7	4	11	25	21	46
Madrassa	17	12	29	2	5	7	3	3	6	22	20	42
Region 2 - Total	107	96	203	291	325	616	404	315	719	802	736	1,538
Region 3												
Public	129	136	265	90	92	182	46	45	91	265	273	538
Government	127	132	259	87	91	178	41	40	81	255	263	518
Grant-Aided	2	4	6	3	1	4	5	5	10	10	10	20
Private	13	9	22	5	1	6	1	0	1	19	10	29
Private-Conv.	...	...	...	1	0	1	...	...	...	1	0	1
Madrassa	13	9	22	4	1	5	1	0	1	18	10	28
Region 3 - Total	142	145	287	95	93	188	47	45	92	284	283	567

UBE, 2015 - Repeaters - By Grade & Gender - Regional Level

Region / Local Management	Grade 7			Grade 8			Grade 9			Total	Total	Total
	#Boys Repeat.	#Girls Repeat.	#Total Repeat.	#Boys Repeat.	#Girls Repeat.	#Total Repeat.	#Boys Repeat.	#Girls Repeat.	#Total Repeat.	#Boys Repeat.	#Girls Repeat.	#Total Repeat.
Region 4												
Public	39	67	106	84	147	231	13	12	25	136	226	362
Government	39	67	106	84	147	231	13	12	25	136	226	362
Private	5	2	7	1	2	3	2	2	4	8	6	14
Madrassa	5	2	7	1	2	3	2	2	4	8	6	14
Region 4 - Total	44	69	113	85	149	234	15	14	29	144	232	376
Region 5												
Public	73	166	239	80	120	200	56	52	108	209	338	547
Government	62	115	177	61	76	137	49	38	87	172	229	401
Grant-Aided	11	51	62	19	44	63	7	14	21	37	109	146
Private	3	7	10	4	4	8	2	3	5	9	14	23
Madrassa	3	7	10	4	4	8	2	3	5	9	14	23
Region 5 - Total	76	173	249	84	124	208	58	55	113	218	352	570
Region 6												
Public	61	60	121	51	58	109	25	14	39	137	132	269
Government	48	54	102	39	50	89	17	8	25	104	112	216
Grant-Aided	13	6	19	12	8	20	8	6	14	33	20	53
Private	39	57	96	20	13	33	3	0	3	62	70	132
Madrassa	39	57	96	20	13	33	3	0	3	62	70	132
Region 6 - Total	100	117	217	71	71	142	28	14	42	199	202	401

IV.6.2.3 UBE, 2015 - Repeaters - By Grade & Gender - District Level

UBE, 2015 - Repeaters - By Grade & Gender - District Level

Region/District	Grade 7			Grade 8			Grade 9			Total	Total	Total
	#Boys Repeat.	#Girls Repeat.	#Total Repeat.	#Boys Repeat.	#Girls Repeat.	#Total Repeat.	#Boys Repeat.	#Girls Repeat.	#Total Repeat.	#Boys Repeat.	#Girls Repeat.	#Total Repeat.
Region 1												
Banjul	1	0	1	14	11	25	7	9	16	22	20	42
Kanifing	34	31	65	119	152	271	114	138	252	267	321	588
Region 2												
Foni Berefet	3	1	4	11	15	26	9	3	12	23	19	42
Foni B. Karanai	10	11	21	26	31	57	3	8	11	39	50	89
Foni Bondali	0	0	0	4	3	7	6	2	8	10	5	15
Foni Jarrol	...	...	...	2	0	2	8	2	10	10	2	12
Foni Kansala	12	19	31	21	19	40	21	27	48	54	65	119
Kombo Central	20	16	36	31	41	72	46	38	84	97	95	192
Kombo East	2	0	2	1	3	4	33	27	60	36	30	66
Kombo North	36	31	67	134	128	262	232	179	411	402	338	740
Kombo South	24	18	42	61	85	146	46	29	75	131	132	263
Region 3												
Central Badibou	2	1	3	2	0	2	4	2	6	8	3	11
Jokadou	12	14	26	5	4	9	8	13	21	25	31	56
Lower Badibou	9	1	10	7	6	13	8	2	10	24	9	33
Lower Niumi	81	94	175	51	56	107	10	12	22	142	162	304
Upper Badibou	15	16	31	14	14	28	5	4	9	34	34	68
Upper Niumi	23	19	42	16	13	29	12	12	24	51	44	95
Region 4												
Jarra Central	1	15	16	11	10	21	0	1	1	12	26	38
Jarra East	14	16	30	21	27	48	2	4	6	37	47	84
Jarra West	3	1	4	33	48	81	6	4	10	42	53	95

UBE, 2015 - Repeaters - By Grade & Gender - District Level

Region/District	Grade 7			Grade 8			Grade 9			Total	Total	Total
	#Boys Repeat.	#Girls Repeat.	#Total Repeat.	#Boys Repeat.	#Girls Repeat.	#Total Repeat.	#Boys Repeat.	#Girls Repeat.	#Total Repeat.	#Boys Repeat.	#Girls Repeat.	#Total Repeat.
Kiang Central	4	5	9	3	5	8	...	...	...	7	10	17
Kiang East	2	12	14	4	22	26	1	0	1	7	34	41
Kiang West	20	20	40	13	37	50	6	5	11	39	62	101
Region 5												
Janjanbureh	15	21	36	22	21	43	5	10	15	42	52	94
Lower Fuladu West	17	67	84	24	55	79	13	22	35	54	144	198
Lower Saloum	3	4	7	2	3	5	7	6	13	12	13	25
Niamina Dankunku	11	17	28	8	7	15	1	1	2	20	25	45
Niamina East	8	22	30	8	10	18	6	1	7	22	33	55
Niamina West	...	...	...	1	0	1	1	0	1	2	0	2
Niani	9	21	30	9	9	18	4	3	7	22	33	55
Nianija	4	4	8	...	...	...	...	...	...	4	4	8
Sami	1	4	5	4	8	12	8	2	10	13	14	27
Upper Fuladu West	6	9	15	6	8	14	12	8	20	24	25	49
Upper Saloum	2	4	6	0	3	3	1	2	3	3	9	12
Region 6												
Basse	13	6	19	13	8	21	9	5	14	35	19	54
Jimara	25	33	58	18	25	43	5	4	9	48	62	110
Kantora	22	5	27	18	3	21	10	3	13	50	11	61
Sandu	...	...	...	2	11	13	...	...	...	2	11	13
Tumana	4	11	15	1	3	4	...	...	...	5	14	19
Wuli East	19	37	56	8	10	18	4	2	6	31	49	80
Wuli West	17	25	42	11	11	22	...	...	...	28	36	64

IV.6.3 UBE, 2015 - Enrolment - By Grade & Shift

IV.6.3.1 UBE, 2015 - Enrolment - By Grade & Shift - National Level

UBE, 2015 - Enrolment - By Grade & Shift - National Level

Local Management	Grade 7		Grade 7 Total	Grade 8		Grade 8 Total	Grade 9		Grade 9 Total	National - Total
	#Morn. Enrol.	#Aftern. Enrol.		#Morn. Enrol.	#Aftern. Enrol.		#Morn. Enrol.	#Aftern. Enrol.		
Public										
Government	5,230	14,318	19,548	11,241	7,714	18,955	16,628	2,788	19,416	57,919
Grant-Aided	2,221	2,468	4,689	2,870	1,673	4,543	3,717	751	4,468	13,700
Public - Total	**7,451**	**16,786**	**24,237**	**14,111**	**9,387**	**23,498**	**20,345**	**3,539**	**23,884**	**71,619**
Private										
Private-Conv.	2,673	391	3,064	2,061	330	2,391	2,285	116	2,401	7,856
Madrassa	2,982	1,464	4,446	2,959	440	3,399	2,598	258	2,856	10,701
Private - Total	**5,655**	**1,855**	**7,510**	**5,020**	**770**	**5,790**	**4,883**	**374**	**5,257**	**18,557**
National - Total	**13,106**	**18,641**	**31,747**	**19,131**	**10,157**	**29,288**	**25,228**	**3,913**	**29,141**	**90,176**

IV.6.3.2 UBE, 2015 - Enrolment - By Grade & Shift - Regional Level

UBE, 2015 - Enrolment - By Grade & Shift - Regional Level

Region/ Local Management	Grade 7		Grade 7 Total	Grade 8		Grade 8 Total	Grade 9		Grade 9 Total	Total
	#Morn. Enrol.	#Aftern. Enrol.		#Morn. Enrol.	#Aftern. Enrol.		#Morn. Enrol.	#Aftern. Enrol.		
Region 1										
Public	**1,195**	**4,662**	**5,857**	**4,163**	**1,991**	**6,154**	**4,975**	**1,386**	**6,361**	**18,372**
Government	751	3,589	4,340	3,100	1,486	4,586	3,641	1,133	4,774	13,700
Grant-Aided	444	1,073	1,517	1,063	505	1,568	1,334	253	1,587	4,672
Private	**2,449**	**752**	**3,201**	**2,739**	**317**	**3,056**	**3,121**	**94**	**3,215**	**9,472**
Private-Conv.	1,872	250	2,122	1,650	278	1,928	1,987	66	2,053	6,103
Madrassa	577	502	1,079	1,089	39	1,128	1,134	28	1,162	3,369
Region 1 - Total	**3,644**	**5,414**	**9,058**	**6,902**	**2,308**	**9,210**	**8,096**	**1,480**	**9,576**	**27,844**
Region 2										
Public	**2,801**	**7,100**	**9,901**	**5,400**	**4,714**	**10,114**	**9,202**	**1,832**	**11,034**	**31,049**
Government	1,728	6,260	7,988	4,369	3,913	8,282	7,873	1,334	9,207	25,477
Grant-Aided	1,073	840	1,913	1,031	801	1,832	1,329	498	1,827	5,572
Private	**1,992**	**531**	**2,523**	**1,551**	**134**	**1,685**	**1,257**	**50**	**1,307**	**5,515**
Private-Conv.	698	141	839	354	52	406	286	50	336	1,581
Madrassa	1,294	390	1,684	1,197	82	1,279	971	...	971	3,934
Region 2 - Total	**4,793**	**7,631**	**12,424**	**6,951**	**4,848**	**11,799**	**10,459**	**1,882**	**12,341**	**36,564**
Region 3										
Public	**1,610**	**1,387**	**2,997**	**1,855**	**871**	**2,726**	**2,443**	**69**	**2,512**	**8,235**
Government	1,291	1,387	2,678	1,565	871	2,436	2,181	69	2,250	7,364
Grant-Aided	319	...	319	290	...	290	262	...	262	871
Private	**289**	**65**	**354**	**141**	**48**	**189**	**115**	**51**	**166**	**709**
Private-Conv.	49	...	49	36	...	36	12	...	12	97
Madrassa	240	65	305	105	48	153	103	51	154	612
Region 3 - Total	**1,899**	**1,452**	**3,351**	**1,996**	**919**	**2,915**	**2,558**	**120**	**2,678**	**8,944**

UBE, 2015 - Enrolment - By Grade & Shift - Regional Level

Region/ Local Management	Grade 7		Grade 7 Total	Grade 8		Grade 8 Total	Grade 9		Grade 9 Total	Total
	#Morn. Enrol.	#Aftern. Enrol.		#Morn. Enrol.	#Aftern. Enrol.		#Morn. Enrol.	#Aftern. Enrol.		
Region 4										
Public	**527**	**866**	**1,393**	**981**	**221**	**1,202**	**942**	**...**	**942**	**3,537**
Government	494	866	1,360	937	221	1,158	884	...	884	3,402
Grant-Aided	33	...	33	44	...	44	58	...	58	135
Private	**130**	**85**	**215**	**104**	**18**	**122**	**105**	**7**	**112**	**449**
Madrassa	130	85	215	104	18	122	105	7	112	449
Region 4 - Total	**657**	**951**	**1,608**	**1,085**	**239**	**1,324**	**1,047**	**7**	**1,054**	**3,986**
Region 5										
Public	**627**	**1,716**	**2,343**	**973**	**943**	**1,916**	**1,692**	**154**	**1,846**	**6,105**
Government	420	1,606	2,026	883	720	1,603	1,441	154	1,595	5,224
Grant-Aided	207	110	317	90	223	313	251	...	251	881
Private	**209**	**93**	**302**	**103**	**85**	**188**	**113**	**36**	**149**	**639**
Madrassa	209	93	302	103	85	188	113	36	149	639
Region 5 - Total	**836**	**1,809**	**2,645**	**1,076**	**1,028**	**2,104**	**1,805**	**190**	**1,995**	**6,744**
Region 6										
Public	**691**	**1,055**	**1,746**	**739**	**647**	**1,386**	**1,091**	**98**	**1,189**	**4,321**
Government	546	610	1,156	387	503	890	608	98	706	2,752
Grant-Aided	145	445	590	352	144	496	483	0	483	1,569
Private	**586**	**329**	**915**	**382**	**168**	**550**	**172**	**136**	**308**	**1,773**
Private-Conv.	54	...	54	21	...	21	...	...	...	75
Madrassa	532	329	861	361	168	529	172	136	308	1,698
Region 6 - Total	**1,277**	**1,384**	**2,661**	**1,121**	**815**	**1,936**	**1,263**	**234**	**1,497**	**6,094**

IV.6.3.3 UBE, 2015 - Enrolment - By Grade & Shift - District Level

UBE, 2015 - Enrolment - By Grade & Shift - District Level

Region/District	Grade 7		Grade 7 Total	Grade 8		Grade 8 Total	Grade 9		Grade 9 Total	Total
	#Morn. Enrol.	#Aftern. Enrol.		#Morn. Enrol.	#Aftern. Enrol.		#Morn. Enrol.	#Aftern. Enrol.		
Region 1										
Banjul	506	...	506	489	...	489	514	...	514	1,509
Kanifing	3,138	5,414	8,552	6,413	2,308	8,721	7,582	1,480	9,062	26,335
Region 2										
Foni Berefet	363	89	452	405	43	448	309	70	379	1,279
Foni B. Karanai	206	177	383	148	259	407	460	...	460	1,250
Foni Bondali	52	147	199	81	52	133	133	...	133	465
Foni Jarrol	149	49	198	114	44	158	227	...	227	583
Foni Kansala	272	105	377	357	5	362	332	...	332	1,071
Kombo Central	711	2,618	3,329	1,712	1,422	3,134	2,881	86	2,967	9,430
Kombo East	120	563	683	360	256	616	576	135	711	2,010
Kombo North	2,270	2,369	4,639	2,177	2,054	4,231	3,317	1,514	4,831	13,701
Kombo South	650	1,514	2,164	1,597	713	2,310	2,224	77	2,301	6,775
Region 3										
Central Badibou	143	88	231	123	81	204	233	...	233	668
Jokadou	91	145	236	175	...	175	206	...	206	617
Lower Badibou	110	213	323	188	85	273	186	...	186	782
Lower Niumi	815	475	1,290	802	303	1,105	919	51	970	3,365
Upper Badibou	379	375	754	570	110	680	578	69	647	2,081
Upper Niumi	361	156	517	138	340	478	436	...	436	1,431
Region 4										
Jarra Central	88	...	88	49	...	49	50	...	50	187
Jarra East	125	114	239	126	44	170	111	...	111	520
Jarra West	127	387	514	492	10	502	443	...	443	1,459

UBE, 2015 - Enrolment - By Grade & Shift - District Level

Region/District	Grade 7		Grade 7 Total	Grade 8		Grade 8 Total	Grade 9		Grade 9 Total	Total
	#Morn. Enrol.	#Aftern. Enrol.		#Morn. Enrol.	#Aftern. Enrol.		#Morn. Enrol.	#Aftern. Enrol.		
Kiang Central	83	109	192	54	75	129	135	...	135	456
Kiang East	106	29	135	22	102	124	62	...	62	321
Kiang West	128	312	440	342	8	350	246	7	253	1,043
Region 5										
Janjanbureh	86	89	175	40	89	129	161	...	161	465
Lower Fuladu West	440	179	619	218	287	505	384	...	384	1,508
Lower Saloum	...	217	217	137	38	175	202	49	251	643
Niamina Dankunku	72	61	133	...	65	65	46	...	46	244
Niamina East	...	248	248	145	51	196	165	...	165	609
Niamina West	43	...	43	45	...	45	38	...	38	126
Niani	65	288	353	94	160	254	161	81	242	849
Nianija	...	89	89	...	78	78	65	...	65	232
Sami	91	135	226	126	66	192	160	...	160	578
Upper Fuladu West	39	430	469	236	194	430	386	60	446	1,345
Upper Saloum	...	73	73	35	...	35	37	...	37	145
Region 6										
Basse	233	543	776	393	196	589	501	58	559	1,924
Jimara	276	96	372	153	105	258	178	26	204	834
Kantora	184	321	505	133	211	344	112	118	230	1,079
Sandu	116	146	262	211	...	211	129	...	129	602
Tumana	90	134	224	39	110	149	91	20	111	484
Wuli East	172	144	316	133	87	220	126	12	138	674
Wuli West	206	...	206	59	106	165	126	...	126	497

IV.6.4 UBE, 2015 - Enrolment - By Age & Gender

IV.6.4.1 UBE, 2015 - Enrolment - By Age & Gender - National Level

UBE, 2015 - Enrolment - By Age & Gender - Regional Level

Loc. Mng/ Gender	< 13 years	13 years	14 years	15 years	16 years	17 years	18 years	> 18 years
Public								
Government	**1,596**	**6,776**	**12,685**	**13,581**	**10,387**	**6,662**	**3,608**	**2,624**
Boys	913	3,871	6,807	7,098	5,256	3,224	1,568	1,022
Girls	683	2,905	5,878	6,483	5,131	3,438	2,040	1,602
Grant-Aided	**380**	**1,910**	**3,757**	**3,456**	**2,304**	**1,141**	**472**	**280**
Boys	217	1,114	2,059	1,856	1,114	596	219	130
Girls	163	796	1,698	1,600	1,190	545	253	150
Public - Total	**1,976**	**8,686**	**16,442**	**17,037**	**12,691**	**7,803**	**4,080**	**2,904**
Private								
Private-Conv.	**872**	**1,593**	**2,417**	**1,730**	**755**	**269**	**137**	**83**
Boys	512	919	1,360	897	365	115	44	30
Girls	360	674	1,057	833	390	154	93	53
Madrassa	**266**	**1,183**	**1,761**	**2,067**	**1,829**	**1,460**	**1,078**	**1,057**
Boys	120	563	762	838	715	647	397	269
Girls	146	620	999	1,229	1,114	813	681	788
Private - Total	**1,138**	**2,776**	**4,178**	**3,797**	**2,584**	**1,729**	**1,215**	**1,140**
National - Total	**3,114**	**11,462**	**20,620**	**20,834**	**15,275**	**9,532**	**5,295**	**4,044**

IV.6.4.2 UBE, 2015 - Enrolment - By Age & Gender - Regional Level

UBE, 2015 - Enrolment - By Age & Gender - Regional Level

Region/ Loc. Mng/ Gender	< 13 years	13 years	14 years	15 years	16 years	17 years	18 years	> 18 years	Total
Region 1									
Public	**454**	**2,188**	**4,606**	**4,759**	**3,168**	**1,806**	**852**	**539**	**18,372**
Boys	296	1,314	2,590	2,599	1,569	859	363	233	9,823
Girls	158	874	2,016	2,160	1,599	947	489	306	8,549
Private	**844**	**1,650**	**2,501**	**2,045**	**1,081**	**564**	**432**	**355**	**9,472**
Boys	493	931	1,300	995	474	254	168	97	4,712
Girls	351	719	1,201	1,050	607	310	264	258	4,760
Region 1 - Total	**1,298**	**3,838**	**7,107**	**6,804**	**4,249**	**2,370**	**1,284**	**894**	**27,844**
Region 2									
Public	**645**	**3,434**	**6,522**	**7,033**	**5,843**	**3,758**	**2,128**	**1,686**	**31,049**
Boys	374	1,895	3,408	3,655	2,921	1,870	956	688	15,767
Girls	271	1,539	3,114	3,378	2,922	1,888	1,172	998	15,282
Private	**206**	**744**	**1,125**	**1,107**	**860**	**674**	**411**	**388**	**5,515**
Boys	109	355	554	468	335	286	127	94	2,328
Girls	97	389	571	639	525	388	284	294	3,187
Region 2 - Total	**851**	**4,178**	**7,647**	**8,140**	**6,703**	**4,432**	**2,539**	**2,074**	**36,564**
Region 3									
Public	**304**	**1,098**	**1,968**	**1,905**	**1,369**	**929**	**432**	**230**	**8,235**
Boys	161	610	987	951	720	444	201	82	4,156
Girls	143	488	981	954	649	485	231	148	4,079
Private	**10**	**85**	**117**	**116**	**102**	**80**	**81**	**118**	**709**
Boys	4	44	51	56	35	45	23	25	283
Girls	6	41	66	60	67	35	58	93	426
Region 3 - Total	**314**	**1,183**	**2,085**	**2,021**	**1,471**	**1,009**	**513**	**348**	**8,944**

UBE, 2015 - Enrolment - By Age & Gender - Regional Level

Region/ Loc. Mng/ Gender	< 13 years	13 years	14 years	15 years	16 years	17 years	18 years	> 18 years	Total
Region 4									
Public	**136**	**448**	**825**	**869**	**619**	**367**	**181**	**92**	**3,537**
Boys	74	253	433	442	298	162	81	27	1,770
Girls	62	195	392	427	321	205	100	65	1,767
Private	**12**	**35**	**81**	**89**	**82**	**64**	**53**	**33**	**449**
Boys	3	20	41	43	44	28	25	7	211
Girls	9	15	40	46	38	36	28	26	238
Region 4 - Total	**148**	**483**	**906**	**958**	**701**	**431**	**234**	**125**	**3,986**
Region 5									
Public	**290**	**1,063**	**1,504**	**1,428**	**940**	**468**	**238**	**174**	**6,105**
Boys	168	677	940	815	522	253	101	82	3,558
Girls	122	386	564	613	418	215	137	92	2,547
Private	**46**	**109**	**117**	**99**	**101**	**66**	**33**	**68**	**639**
Boys	20	64	64	45	41	30	18	27	309
Girls	26	45	53	54	60	36	15	41	330
Region 5 - Total	**336**	**1,172**	**1,621**	**1,527**	**1,041**	**534**	**271**	**242**	**6,744**
Region 6									
Public	**147**	**455**	**1,017**	**1,043**	**752**	**475**	**249**	**183**	**4,321**
Boys	57	236	508	492	340	232	85	40	1,990
Girls	90	219	509	551	412	243	164	143	2,331
Private	**20**	**153**	**237**	**341**	**358**	**281**	**205**	**178**	**1,773**
Boys	3	68	112	128	151	119	80	49	710
Girls	17	85	125	213	207	162	125	129	1,063
Region 6 - Total	**167**	**608**	**1,254**	**1,384**	**1,110**	**756**	**454**	**361**	**6,094**

IV.6.4.3 UBE, 2015 - Enrolment - By Age & Gender - District Level

UBE, 2015 - Enrolment - By Age & Gender - District Level

Region/District	< 13 years	13 years	14 years	15 years	16 years	17 years	18 years	> 18 years	Total
Region 1									
Banjul	61	235	456	394	213	70	45	35	1,509
Kanifing	1,237	3,603	6,651	6,410	4,036	2,300	1,239	859	26,335
Region 2									
Foni Berefet	7	86	216	256	222	174	139	179	1,279
Foni Bintang Karanai	21	102	255	266	237	159	94	116	1,250
Foni Bondali	10	61	125	106	77	28	27	31	465
Foni Jarrol	30	64	89	136	133	77	42	12	583
Foni Kansala	31	76	208	288	175	142	97	54	1,071
Kombo Central	258	1,188	1,978	2,105	1,662	1,090	631	518	9,430
Kombo East	39	210	401	430	380	254	158	138	2,010
Kombo North	330	1,638	2,791	3,040	2,664	1,702	869	667	13,701
Kombo South	125	753	1,584	1,513	1,153	806	482	359	6,775
Region 3									
Central Badibou	13	69	133	149	138	95	48	23	668
Jokadou	36	61	133	154	104	87	32	10	617
Lower Badibou	33	179	183	198	70	55	44	20	782
Lower Niumi	65	409	841	742	583	395	185	145	3,365
Upper Badibou	107	325	545	442	341	167	87	67	2,081
Upper Niumi	60	140	250	336	235	210	117	83	1,431
Region 4									
Jarra Central	6	19	40	49	42	21	6	4	187
Jarra East	10	69	119	140	80	51	39	12	520
Jarra West	38	172	329	356	239	164	103	58	1,459

UBE, 2015 - Enrolment - By Age & Gender - District Level

Region/District	< 13 years	13 years	14 years	15 years	16 years	17 years	18 years	> 18 years	Total
Kiang Central	22	67	115	88	86	54	11	13	456
Kiang East	14	28	89	86	51	25	12	16	321
Kiang West	58	128	214	239	203	116	63	22	1,043
Region 5									
Janjanbureh	47	145	42	77	67	52	19	16	465
Lower Fuladu West	94	254	389	296	237	121	56	61	1,508
Lower Saloum	44	115	153	150	93	46	28	14	643
Niamina Dankunku	12	29	59	58	42	17	15	12	244
Niamina East	18	63	121	158	119	70	32	28	609
Niamina West	9	28	22	31	22	7	7	...	126
Niani	25	108	197	209	118	73	49	70	849
Nianija	22	37	66	41	32	11	12	11	232
Sami	29	111	114	110	97	63	33	21	578
Upper Fuladu West	26	252	419	360	207	65	11	5	1,345
Upper Saloum	10	30	39	37	7	9	9	4	145
Region 6									
Basse	63	183	524	535	317	180	88	34	1,924
Jimara	40	119	170	164	162	95	48	36	834
Kantora	27	123	187	223	192	154	81	92	1,079
Sandu	8	34	127	176	136	58	34	29	602
Tumana	7	40	55	56	73	82	77	94	484
Wuli East	22	47	93	139	142	119	69	43	674
Wuli West	...	62	98	91	88	68	57	33	497

IV.6.5 UBE, 2015 - Special Needs Children - By Grade & Gender

IV.6.5.1 UBE, 2015 - Special Needs Children - By Grade & Gender - National Level

UBE, 2015 - Special Needs Children - By Grade & Gender - National Level

Local Management / Special Needs Type	Grade 7		Grade 7 Total	Grade 8		Grade 8 Total	Grade 9		Grade 9 Total	Total
	#Boys Sp. Needs	#Girls Sp. Needs		#Boys Sp. Needs	#Girls Sp. Needs		#Boys Sp. Needs	#Girls Sp. Needs		
Public										
Vision	103	57	160	80	99	179	80	74	154	493
Hearing	79	52	131	48	44	92	35	40	75	298
Speaking	31	20	51	17	9	26	22	10	32	109
Physical	31	18	49	24	14	38	22	12	34	121
Mental	5	3	8	4	3	7	3	2	5	20
Other	4	8	12	2	2	4	2	4	6	22
Multiple Impair.	1	2	3	2	2	4	3	6	9	16
Public - Total	**254**	**160**	**414**	**177**	**173**	**350**	**167**	**148**	**315**	**1,079**
Private										
Vision	28	23	51	23	11	34	24	13	37	122
Hearing	8	2	10	4	4	8	1	6	7	25
Speaking	2	8	10	3	3	6	7	...	7	23
Physical	5	4	9	4	1	5	5	4	9	23
Mental	1	1	2	1	...	1	2	1	3	6
Other	11	13	24	3	5	8	...	2	2	34
Multiple Impair.	1	4	5	...	...	...	2	3	5	10
Private - Total	**56**	**55**	**111**	**38**	**24**	**62**	**41**	**29**	**70**	**243**
Total	**310**	**215**	**525**	**215**	**197**	**412**	**208**	**177**	**385**	**1,322**

IV.6.5.2 UBE, 2015 - Special Needs Children - By Grade & Gender - Regional Level

UBE, 2015 - Special Needs Children - By Grade & Gender - Regional Level

Region / Special Needs Type	Grade 7		Grade 7 Total	Grade 8		Grade 8 Total	Grade 9		Grade 9 Total	Total
	#Boys Sp. Needs	#Girls Sp. Needs		#Boys Sp. Needs	#Girls Sp. Needs		#Boys Sp. Needs	#Girls Sp. Needs		
Region 1										
Vision	7	10	17	3	6	9	5	6	11	37
Hearing	31	21	52	17	15	32	11	11	22	106
Speaking	2	0	2	2	0	2	4	2	6	10
Physical	4	0	4	4	0	4	2	1	3	11
Mental	1	0	1	1	0	1	2	1	3	5
Other	3	5	8	1	3	4	0	0	0	12
Multiple Impair.	1	1	2	0	1	1	2	1	3	6
Region 1 - Total	**49**	**37**	**86**	**28**	**25**	**53**	**26**	**22**	**48**	**187**
Region 2										
Vision	61	43	104	61	53	114	63	47	110	328
Hearing	18	11	29	20	20	40	14	18	32	101
Speaking	4	4	8	14	4	18	13	5	18	44
Physical	18	12	30	10	8	18	15	13	28	76
Mental	...	1	1	1	3	4	1	2	3	8
Other	9	11	20	1	1	2	...	1	1	23
Multiple Impair.	...	4	4	1	...	1	1	...	1	6
Region 2 - Total	**110**	**86**	**196**	**108**	**89**	**197**	**107**	**86**	**193**	**586**
Region 3										
Vision	18	9	27	12	11	23	13	7	20	70
Hearing	11	5	16	5	4	9	7	7	14	39
Speaking	9	11	20	3	5	8	4	3	7	35
Physical	8	2	10	1	...	1	1	...	1	12
Mental	1	...	1	1	...	1	2	...	2	4
Other	...	...	...	...	...	...	...	1	1	1
Multiple Impair.	...	1	1	...	...	...	...	...	...	1
Region 3 - Total	**47**	**28**	**75**	**22**	**20**	**42**	**27**	**18**	**45**	**162**

UBE, 2015 - Special Needs Children - By Grade & Gender - Regional Level

Region / Special Needs Type	Grade 7		Grade 7 Total	Grade 8		Grade 8 Total	Grade 9		Grade 9 Total	Total
	#Boys Sp. Needs	#Girls Sp. Needs		#Boys Sp. Needs	#Girls Sp. Needs		#Boys Sp. Needs	#Girls Sp. Needs		
Region 4										
Vision	16	11	27	11	15	26	8	10	18	71
Hearing	4	5	9	4	3	7	0	3	3	19
Speaking	2	5	7	0	3	3	0	0	0	10
Physical	3	1	4	4	4	8	2	0	2	14
Mental	0	2	2	1	0	1	0	0	0	3
Other	3	0	3	3	2	5	1	1	2	10
Multiple Impair.	1	0	1	1	0	1	1	8	9	11
Region 4 - Total	**29**	**24**	**53**	**24**	**27**	**51**	**12**	**22**	**34**	**138**
Region 5										
Vision	5	5	10	10	17	27	7	8	15	52
Hearing	8	8	16	5	5	10	1	3	4	30
Speaking	3	7	10	...	...	...	4	...	4	14
Physical	2	5	7	5	3	8	4	2	6	21
Mental	3	1	4	...	...	...	...	...	...	4
Other	...	5	5	...	...	...	1	2	3	8
Multiple Impair.	...	...	...	...	1	1	1	...	1	2
Region 5 - Total	**21**	**31**	**52**	**20**	**26**	**46**	**18**	**15**	**33**	**131**
Region 6										
Vision	24	2	26	6	8	14	8	9	17	57
Hearing	15	4	19	1	1	2	3	4	7	28
Speaking	13	1	14	1	...	1	4	...	4	19
Physical	1	2	3	4	...	4	3	...	3	10
Mental	1	...	1	1	...	1	...	...	...	2
Other	...	...	...	...	1	1	...	1	1	2
Region 6 - Total	**54**	**9**	**63**	**13**	**10**	**23**	**18**	**14**	**32**	**118**

IV.6.5.3 UBE, 2015 - Special Needs Children - By Grade & Gender - District Level

UBE, 2015 - Special Needs Children - By Grade & Gender - Regional Level

Region/District	Grade 7		Grade 7 Total	Grade 8		Grade 8 Total	Grade 9		Grade 9 Total	Total
	#Boys Sp. Needs	#Girls Sp. Needs		#Boys Sp. Needs	#Girls Sp. Needs		#Boys Sp. Needs	#Girls Sp. Needs		
Region 1										
Banjul	15	11	26	3	2	5	7	4	11	42
Kanifing	34	26	60	25	23	48	19	18	37	145
Region 2										
Foni Berefet	...	...	...	...	1	1	1	5	6	7
Foni Bintang Karanai	11	2	13	12	5	17	2	5	7	37
Foni Jarrol	...	...	...	...	2	2	1	3	4	6
Foni Kansala	4	4	8	7	5	12	...	...	...	20
Kombo Central	7	4	11	10	5	15	8	6	14	40
Kombo East	5	...	5	5	...	5	5	1	6	16
Kombo North	74	65	139	48	45	93	78	52	130	362
Kombo South	9	11	20	26	26	52	12	14	26	98
Region 3										
Central Badibou	1	...	1	2	1	3	2	1	3	7
Jokadou	2	...	2	...	...	...	...	...	...	2
Lower Badibou	3	1	4	5	2	7	5	2	7	18
Lower Niumi	15	20	35	4	6	10	8	8	16	61
Upper Badibou	17	5	22	8	9	17	10	5	15	54
Upper Niumi	9	2	11	3	2	5	2	2	4	20
Region 4										
Jarra Central	...	1	1	1	...	1	...	...	...	2
Jarra East	2	2	4	...	3	3	...	2	2	9
Jarra West	12	12	24	10	12	22	4	18	22	68

UBE, 2015 - Special Needs Children - By Grade & Gender - Regional Level

Region / District	Grade 7		Grade 7 Total	Grade 8		Grade 8 Total	Grade 9		Grade 9 Total	Total
	#Boys Sp. Needs	#Girls Sp. Needs		#Boys Sp. Needs	#Girls Sp. Needs		#Boys Sp. Needs	#Girls Sp. Needs		
Kiang Central	5	1	6	1	...	1	...	...	...	7
Kiang East	2	5	7	6	7	13	1	1	2	22
Kiang West	8	3	11	6	5	11	7	1	8	30
Region 5										
Lower Fuladu West	9	8	17	6	10	16	6	3	9	42
Lower Saloum	1	1	2	...	...	...	...	...	...	2
Niamina East	1	5	6	...	1	1	...	3	3	10
Niamina West	...	...	...	...	...	...	1	...	1	1
Niani	6	12	18	9	10	19	7	6	13	50
Nianija	1	1	2	1	1	2	1	...	1	5
Sami	...	3	3	3	3	6	2	2	4	13
Upper Fuladu West	3	1	4	1	1	2	1	1	2	8
Region 6										
Basse	43	1	44	2	4	6	2	4	6	56
Jimara	2	1	3	1	2	3	9	6	15	21
Kantora	5	1	6	5	1	6	2	...	2	14
Sandu	1	...	1	1	...	1	1	...	1	3
Tumana	1	2	3	2	1	3	...	1	1	7
Wuli East	1	1	2	2	2	4	1	2	3	9
Wuli West	1	3	4	...	...	...	3	1	4	8

IV.7 UBE, 2015 - Teaching Staff

IV.7.1 UBE, 2015 - Teaching Staff - By Qualification & Gender

IV.7.1.1 UBE, 2015 - Teaching Staff - By Qualification & Gender - National Level

UBE, 2015 - Teaching Staff - By Qualification & Gender - National Level

Local Management	Male Teachers	Female Teachers	Total Teachers	% Female Teachers	Total Qualified	% Total Qualified	Male Qualified	Female Qualified	% Female Qualified (Out of All Qualified)	% Female Qualified (Out of All Female)
Public										
Government	1,673	498	2,171	22.9%	2,049	94.4%	1,578	471	23.0%	94.6%
Grant-Aided	418	76	494	15.4%	451	91.3%	388	63	14.0%	82.9%
Total Public	**2,091**	**574**	**2,665**	**21.5%**	**2,500**	**93.8%**	**1,966**	**534**	**21.4%**	**93.0%**
Private										
Private-Conv.	504	95	599	15.9%	573	95.7%	482	91	15.9%	95.8%
Madrassa	507	67	574	11.7%	400	69.7%	362	38	9.5%	56.7%
Total Private	**1,011**	**162**	**1,173**	**13.8%**	**973**	**82.9%**	**844**	**129**	**13.3%**	**79.6%**
National - Total	**3,102**	**736**	**3,838**	**19.2%**	**3,473**	**90.5%**	**2,810**	**663**	**19.1%**	**90.1%**

IV.7.1.2 UBE, 2015 - Teaching Staff - By Qualification & Gender - Regional Level

UBE, 2015 - Teaching Staff - By Qualification & Gender - Regional Level

Region / Local Management	Male Teachers	Female Teachers	Total Teachers	% Female Teachers	Total Qualified	% Total Qualified	Male Qualified	Female Qualified	% Female Qualified (Out of All Qualified)	% Female Qualified (Out of All Female)
Region 1										
Public	517	202	719	28.1%	675	93.9%	481	194	28.7%	96.0%
Government	376	165	541	30.5%	504	93.2%	346	158	31.3%	95.8%
Grant-Aided	141	37	178	20.8%	171	96.1%	135	36	21.1%	97.3%
Private	504	85	589	14.4%	550	93.4%	467	83	15.1%	97.6%
Private-Conv.	379	73	452	16.2%	437	96.7%	366	71	16.2%	97.3%
Madrassa	125	12	137	8.8%	113	82.5%	101	12	10.6%	100.0%
Region 1 - Total	1,021	287	1,308	21.9%	1,225	93.7%	948	277	22.6%	96.5%
Region 2										
Public	810	270	1,080	25.0%	1,028	95.2%	774	254	24.7%	94.1%
Government	658	244	902	27.1%	864	95.8%	631	233	27.0%	95.5%
Grant-Aided	152	26	178	14.6%	164	92.1%	143	21	12.8%	80.8%
Private	349	56	405	13.8%	322	79.5%	281	41	12.7%	73.2%
Private-Conv.	115	22	137	16.1%	126	92.0%	106	20	15.9%	90.9%
Madrassa	234	34	268	12.7%	196	73.1%	175	21	10.7%	61.8%
Region 2 - Total	1,159	326	1,485	22.0%	1,350	90.9%	1,055	295	21.9%	90.5%
Region 3										
Public	298	49	347	14.1%	319	91.9%	277	42	13.2%	85.7%
Government	249	43	292	14.7%	272	93.2%	233	39	14.3%	90.7%
Grant-Aided	49	6	55	10.9%	47	85.5%	44	3	6.4%	50.0%
Private	42	5	47	10.6%	26	55.3%	26	0	0.0%	0.0%
Private-Conv.	8	0	8	0.0%	8	100.0%	8	0	0.0%	...
Madrassa	34	5	39	12.8%	18	46.2%	18	0	0.0%	0.0%
Region 3 - Total	340	54	394	13.7%	345	87.6%	303	42	12.2%	77.8%

UBE, 2015 - Teaching Staff - By Qualification & Gender - Regional Level

Region / Local Management	Male Teachers	Female Teachers	Total Teachers	% Female Teachers	Total Qualified	% Total Qualified	Male Qualified	Female Qualified	% Female Qualified (Out of All Qualified)	% Female Qualified (Out of All Female)
Region 4										
Public	122	18	140	12.9%	131	93.6%	115	16	12.2%	88.9%
Government	117	17	134	12.7%	125	93.3%	110	15	12.0%	88.2%
Grant-Aided	5	1	6	16.7%	6	100.0%	5	1	16.7%	100.0%
Private	11	4	15	26.7%	9	60.0%	8	1	11.1%	25.0%
Private-Conv.	0	0	0	...	0	...	0	0	...	...
Madrassa	11	4	15	26.7%	9	60.0%	8	1	11.1%	25.0%
Region 4 - Total	133	22	155	14.2%	140	90.3%	123	17	12.1%	77.3%
Region 5										
Public	208	23	231	10.0%	212	91.8%	191	21	9.9%	91.3%
Government	178	22	200	11.0%	189	94.5%	168	21	11.1%	95.5%
Grant-Aided	30	1	31	3.2%	23	74.2%	23	0	0.0%	0.0%
Private	25	4	29	13.8%	14	48.3%	13	1	7.1%	25.0%
Madrassa	25	4	29	13.8%	14	48.3%	13	1	7.1%	25.0%
Region 5 - Total	233	27	260	10.4%	226	86.9%	204	22	9.7%	81.5%
Region 6										
Public	136	12	148	8.1%	135	91.2%	128	7	5.2%	58.3%
Government	95	7	102	6.9%	95	93.1%	90	5	5.3%	71.4%
Grant-Aided	41	5	46	10.9%	40	87.0%	38	2	5.0%	40.0%
Private	80	8	88	9.1%	52	59.1%	49	3	5.8%	37.5%
Private-Conv.	2	0	2	0.0%	2	100.0%	2	0	0.0%	...
Madrassa	78	8	86	9.3%	50	58.1%	47	3	6.0%	37.5%
Region 6 - Total	216	20	236	8.5%	187	79.2%	177	10	5.3%	50.0%

IV.7.1.3 UBE, 2015 - Teaching Staff - By Qualification & Gender - District Level

UBE, 2015 - Teaching Staff - By Qualification & Gender - District Level

Region / District	Male Teachers	Female Teachers	Total Teachers	% Female Teachers	Total Qualified	% Total Qualified	Male Qualified	Female Qualified	% Female Qualified (Out of All Qualified)	% Female Qualified (Out of All Female)
Region 1										
Banjul	73	22	95	23.2%	85	89.5%	64	21	24.7%	95.5%
Kanifing	948	265	1,213	21.8%	1,140	94.0%	884	256	22.5%	96.6%
Region 2										
Foni Berefet	41	11	52	21.2%	45	86.5%	37	8	17.8%	72.7%
Foni B. Karanai	38	11	49	22.4%	38	77.6%	30	8	21.1%	72.7%
Foni Bondali	21	5	26	19.2%	22	84.6%	18	4	18.2%	80.0%
Foni Jarrol	26	6	32	18.8%	31	96.9%	25	6	19.4%	100.0%
Foni Kansala	50	13	63	20.6%	53	84.1%	45	8	15.1%	61.5%
Kombo Central	274	88	362	24.3%	336	92.8%	252	84	25.0%	95.5%
Kombo East	72	23	95	24.2%	88	92.6%	68	20	22.7%	87.0%
Kombo North	428	127	555	22.9%	512	92.3%	393	119	23.2%	93.7%
Kombo South	209	42	251	16.7%	225	89.6%	187	38	16.9%	90.5%
Region 3										
Central Badibou	11	3	14	21.4%	12	85.7%	10	2	16.7%	66.7%
Jokadou	30	4	34	11.8%	31	91.2%	27	4	12.9%	100.0%
Lower Badibou	37	13	50	26.0%	42	84.0%	33	9	21.4%	69.2%
Lower Niumi	114	22	136	16.2%	110	80.9%	94	16	14.5%	72.7%
Sabach Sanjal	0	0	0	...	0	...	0	0	...	...
Upper Badibou	79	7	86	8.1%	81	94.2%	75	6	7.4%	85.7%
Upper Niumi	69	5	74	6.8%	69	93.2%	64	5	7.2%	100.0%
Region 4										
Jarra Central	8	1	9	11.1%	7	77.8%	7	0	0.0%	0.0%
Jarra East	26	2	28	7.1%	26	92.9%	25	1	3.8%	50.0%
Jarra West	43	9	52	17.3%	45	86.5%	38	7	15.6%	77.8%

UBE, 2015 - Teaching Staff - By Qualification & Gender - District Level

Region/District	Male Teachers	Female Teachers	Total Teachers	% Female Teachers	Total Qualified	% Total Qualified	Male Qualified	Female Qualified	% Female Qualified (Out of All Qualified)	% Female Qualified (Out of All Female)
Kiang Central	14	5	19	26.3%	18	94.7%	13	5	27.8%	100.0%
Kiang East	10	0	10	0.0%	10	100.0%	10	0	0.0%	...
Kiang West	32	5	37	13.5%	34	91.9%	30	4	11.8%	80.0%
Region 5										
Janjanbureh	9	4	13	30.8%	13	100.0%	9	4	30.8%	100.0%
Lower Fuladu West	49	4	53	7.5%	39	73.6%	38	1	2.6%	25.0%
Lower Saloum	13	4	17	23.5%	14	82.4%	11	3	21.4%	75.0%
Niamina Dankunku	5	1	6	16.7%	6	100.0%	5	1	16.7%	100.0%
Niamina East	14	2	16	12.5%	15	93.8%	13	2	13.3%	100.0%
Niamina West	8	1	9	11.1%	8	88.9%	7	1	12.5%	100.0%
Niani	31	3	34	8.8%	29	85.3%	27	2	6.9%	66.7%
Nianija	14	0	14	0.0%	11	78.6%	11	0	0.0%	...
Sami	33	2	35	5.7%	33	94.3%	31	2	6.1%	100.0%
Upper Fuladu West	51	6	57	10.5%	52	91.2%	46	6	11.5%	100.0%
Upper Saloum	6	0	6	0.0%	6	100.0%	6	0	0.0%	...
Region 6										
Basse	60	5	65	7.7%	53	81.5%	51	2	3.8%	40.0%
Jimara	33	3	36	8.3%	24	66.7%	22	2	8.3%	66.7%
Kantora	46	2	48	4.2%	42	87.5%	41	1	2.4%	50.0%
Sandu	18	2	20	10.0%	19	95.0%	18	1	5.3%	50.0%
Tumana	25	3	28	10.7%	21	75.0%	19	2	9.5%	66.7%
Wuli East	15	1	16	6.3%	13	81.3%	12	1	7.7%	100.0%
Wuli West	19	4	23	17.4%	15	65.2%	14	1	6.7%	25.0%

IV.7.2 UBE, 2015 - Teaching Staff - By Qualification & Nationality

IV.7.2.1 UBE, 2015 - Teaching Staff - By Qualification & Nationality - National Level

UBE, 2015 - Teaching Staff - By Qualification & Nationality - National Level

Local Management	Nb Total Teachers		Share of Total Teachers		Nb Qualified Teachers		Share of Qualified Teachers	
	Gambians	Non-Gambians	Gambians	Non-Gambians	Gambians	Non-Gambians	Gambians	Non-Gambians
Public								
Government	2,114	57	97.4%	2.6%	2,001	48	97.7%	2.3%
Grant-Aided	440	54	89.1%	10.9%	399	52	88.5%	11.5%
Total Public	**2,554**	**111**	**95.8%**	**4.2%**	**2,400**	**100**	**96.0%**	**4.0%**
Private								
Private-Conv.	292	307	48.7%	51.3%	271	302	47.3%	52.7%
Madrassa	544	30	94.8%	5.2%	377	23	94.3%	5.8%
Total Private	**836**	**337**	**71.3%**	**28.7%**	**648**	**325**	**66.6%**	**33.4%**
National - Total	**3,390**	**448**	**88.3%**	**11.7%**	**3,048**	**425**	**87.8%**	**12.2%**

IV.7.2.2 UBE, 2015 - Teaching Staff - By Qualification & Nationality - Regional Level

UBE, 2015 - Teaching Staff - By Qualification & Nationality - Regional Level

Region/ Local Management	Nb Total Teachers		Share of Total Teachers		Nb Qualified Teachers		Share of Qualified Teachers	
	Gambians	Non-Gambians	Gambians	Non-Gambians	Gambians	Non-Gambians	Gambians	Non-Gambians
Region 1								
Public	663	56	92.2%	7.8%	622	53	92.1%	7.9%
Government	512	29	94.6%	5.4%	478	26	94.8%	5.2%
Grant-Aided	151	27	84.8%	15.2%	144	27	84.2%	15.8%
Private	309	280	52.5%	47.5%	276	274	50.2%	49.8%
Private-Conv.	198	254	43.8%	56.2%	186	251	42.6%	57.4%
Madrassa	111	26	81.0%	19.0%	90	23	79.6%	20.4%
Region 1 - Total	972	336	74.3%	25.7%	898	327	73.3%	26.7%
Region 2								
Public	1,048	32	97.0%	3.0%	999	29	97.2%	2.8%
Government	885	17	98.1%	1.9%	849	15	98.3%	1.7%
Grant-Aided	163	15	91.6%	8.4%	150	14	91.5%	8.5%
Private	349	56	86.2%	13.8%	271	51	84.2%	15.8%
Private-Conv.	84	53	61.3%	38.7%	75	51	59.5%	40.5%
Madrassa	265	3	98.9%	1.1%	196	0	100.0%	0.0%
Region 2 - Total	1,397	88	94.1%	5.9%	1,270	80	94.1%	5.9%
Region 3								
Public	334	13	96.3%	3.7%	308	11	96.6%	3.4%
Government	287	5	98.3%	1.7%	268	4	98.5%	1.5%
Grant-Aided	47	8	85.5%	14.5%	40	7	85.1%	14.9%
Private	47	...	100.0%	0.0%	26	...	100.0%	0.0%
Private-Conv.	8	...	100.0%	0.0%	8	...	100.0%	0.0%
Madrassa	39	...	100.0%	0.0%	18	...	100.0%	0.0%
Region 3 - Total	381	13	96.7%	3.3%	334	11	96.8%	3.2%

UBE, 2015 - Teaching Staff - By Qualification & Nationality - Regional Level

Region/ Local Management	Nb Total Teachers		Share of Total Teachers		Nb Qualified Teachers		Share of Qualified Teachers	
	Gambians	Non-Gambians	Gambians	Non-Gambians	Gambians	Non-Gambians	Gambians	Non-Gambians
Region 4								
Public	**138**	**2**	**98.6%**	**1.4%**	**129**	**2**	**98.5%**	**1.5%**
Government	134	0	100.0%	0.0%	125	0	100.0%	0.0%
Grant-Aided	4	2	66.7%	33.3%	4	2	66.7%	33.3%
Private	15	...	100.0%	0.0%	9	...	100.0%	0.0%
Madrassa	15	...	100.0%	0.0%	9	...	100.0%	0.0%
Region 4 - Total	**153**	**2**	**98.7%**	**1.3%**	**138**	**2**	**98.6%**	**1.4%**
Region 5								
Public	**225**	**6**	**97.4%**	**2.6%**	**209**	**3**	**98.6%**	**1.4%**
Government	195	5	97.5%	2.5%	187	2	98.9%	1.1%
Grant-Aided	30	1	96.8%	3.2%	22	1	95.7%	4.3%
Private	28	1	96.6%	3.4%	14	0	100.0%	0.0%
Madrassa	28	1	96.6%	3.4%	14	0	100.0%	0.0%
Region 5 - Total	**253**	**7**	**97.3%**	**2.7%**	**223**	**3**	**98.7%**	**1.3%**
Region 6								
Public	**146**	**2**	**98.6%**	**1.4%**	**133**	**2**	**98.5%**	**1.5%**
Government	101	1	99.0%	1.0%	94	1	98.9%	1.1%
Grant-Aided	45	1	97.8%	2.2%	39	1	97.5%	2.5%
Private	88	...	100.0%	0.0%	52	...	100.0%	0.0%
Private-Conv.	2	...	100.0%	0.0%	2	...	100.0%	0.0%
Madrassa	86	...	100.0%	0.0%	50	...	100.0%	0.0%
Region 6 - Total	**234**	**2**	**99.2%**	**0.8%**	**185**	**2**	**98.9%**	**1.1%**

IV.7.2.3 UBE, 2015 - Teaching Staff - By Qualification & Nationality - District Level

UBE, 2015 - Teaching Staff - By Qualification & Nationality - District Level

Region / District	Nb Total Teachers		Share of Total Teachers		Nb Qualified Teachers		Share of Qualified Teachers	
	Gambians	Non-Gambians	Gambians	Non-Gambians	Gambians	Non-Gambians	Gambians	Non-Gambians
Region 1								
Banjul	82	13	86.3%	13.7%	73	12	85.9%	14.1%
Kanifing	890	323	73.4%	26.6%	825	315	72.4%	27.6%
Region 2								
Foni Berefet	52	...	100.0%	0.0%	45	...	100.0%	0.0%
Foni B. Karanai	49	...	100.0%	0.0%	38	...	100.0%	0.0%
Foni Bondali	25	1	96.2%	3.8%	22	0	100.0%	0.0%
Foni Jarrol	32	...	100.0%	0.0%	31	...	100.0%	0.0%
Foni Kansala	58	5	92.1%	7.9%	48	5	90.6%	9.4%
Kombo Central	348	14	96.1%	3.9%	323	13	96.1%	3.9%
Kombo East	89	6	93.7%	6.3%	84	4	95.5%	4.5%
Kombo North	499	56	89.9%	10.1%	458	54	89.5%	10.5%
Kombo South	245	6	97.6%	2.4%	221	4	98.2%	1.8%
Region 3								
Central Badibou	13	1	92.9%	7.1%	11	1	91.7%	8.3%
Jokadou	33	1	97.1%	2.9%	31	0	100.0%	0.0%
Lower Badibou	50	...	100.0%	0.0%	42	...	100.0%	0.0%
Lower Niumi	127	9	93.4%	6.6%	102	8	92.7%	7.3%
Upper Badibou	85	1	98.8%	1.2%	80	1	98.8%	1.2%
Upper Niumi	73	1	98.6%	1.4%	68	1	98.6%	1.4%
Region 4								
Jarra Central	9	...	100.0%	0.0%	7	...	100.0%	0.0%
Jarra East	28	...	100.0%	0.0%	26	...	100.0%	0.0%
Jarra West	50	2	96.2%	3.8%	43	2	95.6%	4.4%

UBE, 2015 - Teaching Staff - By Qualification & Nationality - District Level

Region/District	Nb Total Teachers		Share of Total Teachers		Nb Qualified Teachers		Share of Qualified Teachers	
	Gambians	Non-Gambians	Gambians	Non-Gambians	Gambians	Non-Gambians	Gambians	Non-Gambians
Kiang Central	19	...	100.0%	0.0%	18	...	100.0%	0.0%
Kiang East	10	...	100.0%	0.0%	10	...	100.0%	0.0%
Kiang West	37	...	100.0%	0.0%	34	...	100.0%	0.0%
Region 5								
Janjanbureh	13	...	100.0%	0.0%	13	...	100.0%	0.0%
Lower Fuladu West	52	1	98.1%	1.9%	38	1	97.4%	2.6%
Lower Saloum	17	...	100.0%	0.0%	14	...	100.0%	0.0%
Niamina Dankunku	6	...	100.0%	0.0%	6	...	100.0%	0.0%
Niamina East	16	...	100.0%	0.0%	15	...	100.0%	0.0%
Niamina West	8	1	88.9%	11.1%	8	0	100.0%	0.0%
Niani	34	...	100.0%	0.0%	29	...	100.0%	0.0%
Nianija	13	1	92.9%	7.1%	11	0	100.0%	0.0%
Sami	32	3	91.4%	8.6%	31	2	93.9%	6.1%
Upper Fuladu West	56	1	98.2%	1.8%	52	0	100.0%	0.0%
Upper Saloum	6	...	100.0%	0.0%	6	...	100.0%	0.0%
Region 6								
Basse	65	...	100.0%	0.0%	53	...	100.0%	0.0%
Jimara	35	1	97.2%	2.8%	23	1	95.8%	4.2%
Kantora	48	...	100.0%	0.0%	42	...	100.0%	0.0%
Sandu	20	...	100.0%	0.0%	19	...	100.0%	0.0%
Tumana	28	...	100.0%	0.0%	21	...	100.0%	0.0%
Wuli East	15	1	93.8%	6.3%	12	1	92.3%	7.7%
Wuli West	23	...	100.0%	0.0%	15	...	100.0%	0.0%

IV.8 UBE, 2015 – School Facilities

IV.8.1 UBE, 2015 - Physical & Other Facilities

IV.8.1.1 UBE, 2015 - Physical & Other Facilities - National Level

UBE, 2015 - Physical & Other Facilities - National Level

Local Management	UBE - Total Schools	# Fenced Schools	% Fenced Schools	# With safe drinking water	% With safe drinking water	# With adeq. separate toilets	% With adequate separate toilets	# Schools having elctricity	% Schools having elctricity	# Schools having library	% Schools having library	# Schools having computer lab	% Schools having computer lab
Public													
Government	143	109	76%	139	97%	129	90%	51	36%	126	88%	64	45%
Grant-Aided	27	22	81%	27	100%	27	100%	18	67%	25	93%	19	70%
Total - Public	**170**	**131**	**77%**	**166**	**98%**	**156**	**92%**	**69**	**41%**	**151**	**89%**	**83**	**49%**
Private													
Private-Conv.	56	52	93%	55	98%	45	80%	51	91%	42	75%	40	71%
Madrassa	135	91	67%	98	73%	101	75%	51	38%	27	20%	9	7%
Total - Private	**191**	**143**	**75%**	**153**	**80%**	**146**	**76%**	**102**	**53%**	**69**	**36%**	**49**	**26%**
National - Total	**361**	**274**	**76%**	**319**	**88%**	**302**	**84%**	**171**	**47%**	**220**	**61%**	**132**	**37%**

IV.8.1.2 UBE, 2015 - Physical & Other Facilities - Regional Level

UBE, 2015 - Physical & Other Facilities - Regional Level

Region / Local Management	UBE - Total Schools	# Fenced Schools	% Fenced Schools	# With safe drinking water	% With safe drinking water	# With adeq. separate toilets	% With adequate separate toilets	# Schools having elctricity	% Schools having elctricity	# Schools having library	% Schools having library	# Schools having computer lab	% Schools having computer lab
Region 1													
Public	16	16	100%	16	100%	14	88%	16	100%	16	100%	13	81%
Government	11	11	100%	11	100%	9	82%	11	100%	11	100%	9	82%
Grant-Aided	5	5	100%	5	100%	5	100%	5	100%	5	100%	4	80%
Private	59	58	98%	58	98%	45	76%	57	97%	40	68%	35	59%
Private-Conv.	37	37	100%	37	100%	29	78%	36	97%	30	81%	30	81%
Madrassa	22	21	95%	21	95%	16	73%	21	95%	10	45%	5	23%
Region 1 - Total	75	74	99%	74	99%	59	79%	73	97%	56	75%	48	64%
Region 2													
Public	52	42	81%	51	98%	47	90%	33	63%	42	81%	25	48%
Government	41	33	80%	40	98%	36	88%	25	61%	32	78%	19	46%
Grant-Aided	11	9	82%	11	100%	11	100%	8	73%	10	91%	6	55%
Private	65	46	71%	55	85%	49	75%	38	58%	17	26%	13	20%
Private-Conv.	17	14	82%	16	94%	14	82%	14	82%	11	65%	10	59%
Madrassa	48	32	67%	39	81%	35	73%	24	50%	6	13%	3	6%
Region 2 - Total	117	88	75%	106	91%	96	82%	71	61%	59	50%	38	32%
Region 3													
Public	32	28	88%	31	97%	28	88%	8	25%	32	100%	17	53%
Government	28	26	93%	27	96%	24	86%	7	25%	28	100%	14	50%
Grant-Aided	4	2	50%	4	100%	4	100%	1	25%	4	100%	3	75%
Private	16	5	31%	9	56%	12	75%	1	6%	4	25%	1	6%
Private-Conv.	1	1	100%	1	100%	1	100%	1	100%	1	100%	0	0%
Madrassa	15	4	27%	8	53%	11	73%	...	0%	3	20%	1	7%
Region 3 - Total	48	33	69%	40	83%	40	83%	9	19%	36	75%	18	38%

UBE, 2015 - Physical & Other Facilities - Regional Level

Region / Local Management	UBE - Total Schools	# Fenced Schools	% Fenced Schools	# With safe drinking water	% With safe drinking water	# With adeq. separate toilets	% With adequate separate toilets	# Schools having elctricity	% Schools having elctricity	# Schools having library	% Schools having library	# Schools having computer lab	% Schools having computer lab
Region 4													
Public	17	13	76%	17	100%	16	94%	2	12%	14	82%	7	41%
Government	16	12	75%	16	100%	15	94%	1	6%	13	81%	6	38%
Grant-Aided	1	1	100%	1	100%	1	100%	1	100%	1	100%	1	100%
Private	9	2	22%	7	78%	7	78%	1	11%	3	33%	0	0%
Madrassa	9	2	22%	7	78%	7	78%	1	11%	3	33%	0	0%
Region 4 - Total	26	15	58%	24	92%	23	88%	3	12%	17	65%	7	27%
Region 5													
Public	27	17	63%	25	93%	26	96%	4	15%	26	96%	10	37%
Government	25	15	60%	23	92%	24	96%	4	16%	24	96%	8	32%
Grant-Aided	2	2	100%	2	100%	2	100%	...	0%	2	100%	2	100%
Private	13	9	69%	9	69%	10	77%	1	8%	2	15%	0	0%
Madrassa	13	9	69%	9	69%	10	77%	1	8%	2	15%	0	0%
Region 5 - Total	40	26	65%	34	85%	36	90%	5	13%	28	70%	10	25%
Region 6													
Public	26	15	58%	26	100%	25	96%	6	23%	21	81%	11	42%
Government	22	12	55%	22	100%	21	95%	3	14%	18	82%	8	36%
Grant-Aided	4	3	75%	4	100%	4	100%	3	75%	3	75%	3	75%
Private	29	23	79%	15	52%	23	79%	4	14%	3	10%	0	0%
Private-Conv.	1	...	0%	1	100%	1	100%	...	0%	0	0%	0	0%
Madrassa	28	23	82%	14	50%	22	79%	4	14%	3	11%	0	0%
Region 6 - Total	55	38	69%	41	75%	48	87%	10	18%	24	44%	11	20%

IV.8.1.3 UBE, 2015 - Physical & Other Facilities - District Level

UBE, 2015 - Physical & Other Facilities - District Level

Region/District	UBE - Total Schools	# Fenced Schools	% Fenced Schools	# With safe drinking water	% With safe drinking water	# With adeq. separate toilets	% With adequate separate toilets	# Schools having elctricity	% Schools having elctricity	# Schools having library	% Schools having library	# Schools having computer lab	% Schools having computer lab
Region 1													
Banjul	6	6	100%	6	100%	5	83%	6	100%	6	100%	5	83%
Kanifing	69	68	99%	68	99%	54	78%	67	97%	50	72%	43	62%
Region 2													
Foni Berefet	7	3	43%	6	86%	6	86%	5	71%	4	57%	2	29%
Foni B. Karanai	5	4	80%	5	100%	4	80%	1	20%	3	60%	1	20%
Foni Bondali	4	3	75%	4	100%	4	100%	2	50%	3	75%	1	25%
Foni Jarrol	3	3	100%	3	100%	3	100%	1	33%	3	100%	1	33%
Foni Kansala	6	3	50%	5	83%	6	100%	3	50%	3	50%	0	0%
Kombo Central	23	18	78%	23	100%	20	87%	17	74%	12	52%	8	35%
Kombo East	9	6	67%	8	89%	7	78%	5	56%	4	44%	3	33%
Kombo North	43	33	77%	36	84%	34	79%	29	67%	16	37%	15	35%
Kombo South	17	15	88%	16	94%	12	71%	8	47%	11	65%	7	41%
Region 3													
Central Badibou	4	3	75%	4	100%	3	75%	2	50%	3	75%	1	25%
Jokadou	4	2	50%	3	75%	3	75%	...	0%	3	75%	1	25%
Lower Badibou	5	5	100%	5	100%	5	100%	1	20%	4	80%	1	20%
Lower Niumi	15	8	53%	12	80%	12	80%	1	7%	10	67%	7	47%
Upper Badibou	9	6	67%	7	78%	8	89%	3	33%	7	78%	5	56%
Upper Niumi	11	9	82%	9	82%	9	82%	2	18%	9	82%	3	27%
Region 4													
Jarra Central	1	1	100%	1	100%	1	100%	...	0%	1	100%	0	0%
Jarra East	4	2	50%	3	75%	2	50%	...	0%	3	75%	1	25%
Jarra West	6	3	50%	6	100%	6	100%	3	50%	6	100%	2	33%

UBE, 2015 - Physical & Other Facilities - District Level

Region/District	UBE - Total Schools	# Fenced Schools	% Fenced Schools	# With safe drinking water	% With safe drinking water	# With adeq. separate toilets	% With adequate separate toilets	# Schools having elctricity	% Schools having elctricity	# Schools having library	% Schools having library	# Schools having computer lab	% Schools having computer lab
Kiang Central	4	2	50%	4	100%	4	100%	...	0%	3	75%	1	25%
Kiang East	2	2	100%	2	100%	1	50%	...	0%	1	50%	1	50%
Kiang West	9	5	56%	8	89%	9	100%	...	0%	3	33%	2	22%
Region 5													
Janjanbureh	1	1	100%	1	100%	1	100%	1	100%	1	100%	1	100%
Lower Fuladu West	10	9	90%	8	80%	9	90%	...	0%	4	40%	2	20%
Lower Saloum	2	2	100%	2	100%	2	100%	1	50%	2	100%	1	50%
Niamina Dankunku	1	1	100%	1	100%	1	100%	...	0%	1	100%	1	100%
Niamina East	2	2	100%	2	100%	2	100%	...	0%	2	100%	1	50%
Niamina West	2	...	0%	2	100%	2	100%	...	0%	2	100%	0	0%
Niani	8	3	38%	7	88%	7	88%	2	25%	4	50%	2	25%
Nianija	2	...	0%	1	50%	2	100%	...	0%	1	50%	0	0%
Sami	5	4	80%	4	80%	3	60%	...	0%	5	100%	0	0%
Upper Fuladu West	6	4	67%	5	83%	6	100%	1	17%	5	83%	2	33%
Upper Saloum	1	...	0%	1	100%	1	100%	...	0%	1	100%	0	0%
Region 6													
Basse	9	6	67%	8	89%	9	100%	6	67%	4	44%	4	44%
Jimara	11	7	64%	7	64%	9	82%	1	9%	5	45%	1	9%
Kantora	13	11	85%	10	77%	11	85%	2	15%	7	54%	3	23%
Sandu	6	4	67%	4	67%	6	100%	...	0%	4	67%	1	17%
Tumana	6	3	50%	4	67%	5	83%	1	17%	2	33%	1	17%
Wuli East	7	5	71%	5	71%	5	71%	...	0%	1	14%	0	0%
Wuli West	3	2	67%	3	100%	3	100%	...	0%	1	33%	1	33%

IV.9 UBE, 2015 - Pupils Textbooks

IV.9.1 UBE, 2015 - Pupils Textbooks - By Grade & Subject

IV.9.1.1 UBE, 2015 - Pupils Textbooks - By Grade & Subject - National Level

UBE, 2015 - Pupils Textbooks - By Grade & Subject (English, Maths) - National Level

Local Management	Grade 7		Grade 8		Grade 9		National - Total
	English TxtBk	Maths TxtBk	English TxtBk	Maths TxtBk	English TxtBk	Maths TxtBk	
Public							
Government	13,155	14,617	12,006	12,690	13,224	14,685	80,377
Grant-Aided	2,831	5,257	2,528	3,508	4,417	4,699	23,240
Public - Total	**15,986**	**19,874**	**14,534**	**16,198**	**17,641**	**19,384**	**103,617**
Private							
Private-Conv.	1,627	1,454	1,426	1,244	1,291	1,175	8,217
Madrassa	375	525	366	341	514	365	2,486
Private - Total	**2,002**	**1,979**	**1,792**	**1,585**	**1,805**	**1,540**	**10,703**
National - Total	**17,988**	**21,853**	**16,326**	**17,783**	**19,446**	**20,924**	**114,320**

IV.9.1.2 UBE, 2015 - Pupils Textbooks - By Grade & Subject - Regional Level

UBE, 2015 - Pupils Textbooks - By Grade & Subject (English, Maths) - Regional Level

Region / Local Management	Grade 7		Grade 8		Grade 9		Total
	English TxtBk	Maths TxtBk	English TxtBk	Maths TxtBk	English TxtBk	Maths TxtBk	
Region 1							
Public	**4,963**	**6,887**	**4,978**	**6,069**	**4,998**	**6,914**	**34,809**
Government	3,959	4,498	3,970	4,236	4,121	4,985	25,769
Grant-Aided	1,004	2,389	1,008	1,833	877	1,929	9,040
Private	**1,371**	**1,216**	**1,270**	**1,077**	**1,375**	**1,114**	**7,423**
Private-Conv.	1,146	1,007	1,060	946	1,050	960	6,169
Madrassa	225	209	210	131	325	154	1,254
Region 1 - Total	**6,334**	**8,103**	**6,248**	**7,146**	**6,373**	**8,028**	**42,232**
Region 2							
Public	**5,969**	**6,316**	**5,108**	**5,262**	**5,773**	**6,159**	**34,587**
Government	5,056	5,450	4,297	4,432	4,761	5,140	29,136
Grant-Aided	913	866	811	830	1,012	1,019	5,451
Private	**558**	**597**	**453**	**398**	**322**	**306**	**2,634**
Private-Conv.	459	429	348	286	241	215	1,978
Madrassa	99	168	105	112	81	91	656
Region 2 - Total	**6,527**	**6,913**	**5,561**	**5,660**	**6,095**	**6,465**	**37,221**
Region 3							
Public	**2,275**	**2,593**	**2,019**	**2,230**	**1,971**	**2,113**	**13,201**
Government	1,957	2,238	1,784	1,949	1,654	1,892	11,474
Grant-Aided	318	355	235	281	317	221	1,727
Private	**41**	**62**	**32**	**42**	**26**	**27**	**230**
Private-Conv.	22	18	18	12	...	...	70
Madrassa	19	44	14	30	26	27	160
Region 3 - Total	**2,316**	**2,655**	**2,051**	**2,272**	**1,997**	**2,140**	**13,431**

UBE, 2015 - Pupils Textbooks - By Grade & Subject (English, Maths) - Regional Level

Region / Local Management	Grade 7		Grade 8		Grade 9		Total
	English TxtBk	Maths TxtBk	English TxtBk	Maths TxtBk	English TxtBk	Maths TxtBk	
Region 4							
Public	**651**	**774**	**482**	**580**	**695**	**666**	**3,848**
Government	601	724	432	530	645	616	3,548
Grant-Aided	50	50	50	50	50	50	300
Private	**18**	**19**	**2**	**2**	**2**	**2**	**45**
Madrassa	18	19	2	2	2	2	45
Region 4 - Total	**669**	**793**	**484**	**582**	**697**	**668**	**3,893**
Region 5							
Public	**1,225**	**1,389**	**1,259**	**1,300**	**1,379**	**1,682**	**8,234**
Government	974	1,031	964	1,050	1,148	1,420	6,587
Grant-Aided	251	358	295	250	231	262	1,647
Private	**4**	**5**	**4**	**3**	**1**	**1**	**18**
Madrassa	4	5	4	3	1	1	18
Region 5 - Total	**1,229**	**1,394**	**1,263**	**1,303**	**1,380**	**1,683**	**8,252**
Region 6							
Public	**903**	**1,915**	**688**	**757**	**2,825**	**1,850**	**8,938**
Government	608	676	559	493	895	632	3,863
Grant-Aided	295	1,239	129	264	1,930	1,218	5,075
Private	**10**	**80**	**31**	**63**	**79**	**90**	**353**
Madrassa	10	80	31	63	79	90	353
Region 6 - Total	**913**	**1,995**	**719**	**820**	**2,904**	**1,940**	**9,291**

IV.9.1.3 UBE, 2015 - Pupils Textbooks - By Grade & Subject - District Level

UBE, 2015 - Pupils Textbooks - By Grade & Subject (English, Maths) - District Level

Region/District	Grade 7		Grade 8		Grade 9		Total
	English TxtBk	Maths TxtBk	English TxtBk	Maths TxtBk	English TxtBk	Maths TxtBk	
Region 1							
Banjul	287	253	341	570	516	593	2,560
Kanifing	6,047	7,850	5,907	6,576	5,857	7,435	39,672
Region 2							
Foni Berefet	56	25	48	54	158	202	543
Foni B. Karanai	60	136	52	139	59	126	572
Foni Bondali	91	73	80	73	107	102	526
Foni Jarrol	97	92	106	81	40	107	523
Foni Kansala	267	243	142	216	371	332	1,571
Kombo Central	691	980	784	789	857	986	5,087
Kombo East	359	283	351	212	285	251	1,741
Kombo North	3,622	3,570	3,006	2,883	2,822	3,037	18,940
Kombo South	1,284	1,511	992	1,213	1,396	1,322	7,718
Region 3							
Central Badibou	107	130	90	106	234	280	947
Jokadou	126	130	98	219	117	136	826
Lower Badibou	354	427	176	213	128	210	1,508
Lower Niumi	611	695	624	705	625	546	3,806
Upper Badibou	767	806	777	708	641	682	4,381
Upper Niumi	351	467	286	321	252	286	1,963
Region 4							
Jarra East	27	139	44	90	230	149	679
Jarra West	238	271	163	202	258	310	1,442

UBE, 2015 - Pupils Textbooks - By Grade & Subject (English, Maths) - District Level

Region/District	Grade 7		Grade 8		Grade 9		Total
	English TxtBk	Maths TxtBk	English TxtBk	Maths TxtBk	English TxtBk	Maths TxtBk	
Kiang Central	78	32	77	80	65	67	399
Kiang East	89	120	56	90	38	38	431
Kiang West	237	231	144	120	106	104	942
Region 5							
Janjanbureh	...	50	...	48	25	107	230
Lower Fuladu West	312	404	350	295	251	284	1,896
Lower Saloum	199	206	187	209	109	111	1,021
Niamina Dankunku	98	112	108	102	398	486	1,304
Niamina East	206	146	164	139	153	133	941
Niamina West	26	20	31	15	24	27	143
Niani	69	89	75	84	122	143	582
Nianija	35	45	40	37	33	51	241
Sami	103	130	96	174	81	196	780
Upper Fuladu West	146	157	175	164	150	93	885
Upper Saloum	35	35	37	36	34	52	229
Region 6							
Basse	333	1,288	156	281	2,089	1,342	5,489
Jimara	108	98	117	92	121	102	638
Kantora	120	155	108	117	83	67	650
Sandu	83	129	50	119	351	156	888
Tumana	42	87	41	79	42	65	356
Wuli East	122	118	127	83	121	111	682
Wuli West	105	120	120	49	97	97	588

IV.10 UBE, 2015 - Teachers Guides

IV.10.1 UBE, 2015 - Teachers Guides - By Grade & Subject

IV.10.1.1 UBE, 2015 - Teachers Guides - By Grade & Subject - National Level

UBE, 2015 - Teachers Guides - By Grade & Subject (English, Maths) - National Level

Local Management	Grade 7		Grade 8		Grade 9		National - Total
	English Guides	Maths Guides	English Guides	Maths Guides	English Guides	Maths Guides	
Public							
Government	357	359	326	321	289	291	1,943
Grant-Aided	60	48	60	61	57	48	334
Public - Total	**417**	**407**	**386**	**382**	**346**	**339**	**2,277**
Private							
Private-Conv.	96	94	82	78	78	72	500
Madrassa	44	33	40	26	39	27	209
Private - Total	**140**	**127**	**122**	**104**	**117**	**99**	**709**
National - Total	**557**	**534**	**508**	**486**	**463**	**438**	**2,986**

IV.10.1.2 UBE, 2015 - Teachers Guides - By Grade & Subject - Regional Level

UBE, 2015 - Teachers Guides - By Grade & Subject (English, Maths) - Regional Level

Region/ Local Management	Grade 7		Grade 8		Grade 9		Total
	English Guides	Maths Guides	English Guides	Maths Guides	English Guides	Maths Guides	
Region 1							
Public	**142**	**150**	**128**	**135**	**114**	**127**	**796**
Government	121	129	105	110	95	108	668
Grant-Aided	21	21	23	25	19	19	128
Private	**74**	**72**	**68**	**65**	**67**	**63**	**409**
Private-Conv.	66	65	60	58	59	56	364
Madrassa	8	7	8	7	8	7	45
Region 1 - Total	**216**	**222**	**196**	**200**	**181**	**190**	**1,205**
Region 2							
Public	**173**	**163**	**159**	**167**	**151**	**152**	**965**
Government	151	146	142	145	130	132	846
Grant-Aided	22	17	17	22	21	20	119
Private	**39**	**36**	**32**	**28**	**30**	**26**	**191**
Private-Conv.	28	27	22	20	19	16	132
Madrassa	11	9	10	8	11	10	59
Region 2 - Total	**212**	**199**	**191**	**195**	**181**	**178**	**1,156**
Region 3							
Public	**30**	**27**	**27**	**27**	**21**	**18**	**150**
Government	28	25	25	24	19	15	136
Grant-Aided	2	2	2	3	2	3	14
Private	**16**	**6**	**14**	**3**	**14**	**3**	**56**
Private-Conv.	2	2	...	...	...	...	4
Madrassa	14	4	14	3	14	3	52
Region 3 - Total	**46**	**33**	**41**	**30**	**35**	**21**	**206**

UBE, 2015 - Teachers Guides - By Grade & Subject (English, Maths) - Regional Level

Region / Local Management	Grade 7		Grade 8		Grade 9		Total
	English Guides	Maths Guides	English Guides	Maths Guides	English Guides	Maths Guides	
Region 4							
Public	**12**	**20**	**10**	**7**	**10**	**8**	**67**
Government	10	18	8	5	8	6	55
Grant-Aided	2	2	2	2	2	2	12
Private	**2**	**3**	**1**	**1**	**1**	**1**	**9**
Madrassa	2	3	1	1	1	1	9
Region 4 - Total	**14**	**23**	**11**	**8**	**11**	**9**	**76**
Region 5							
Public	**27**	**25**	**28**	**21**	**22**	**18**	**141**
Government	25	25	26	21	22	18	137
Grant-Aided	2	...	2	...	...	...	4
Private	**5**	**5**	**4**	**3**	**1**	**1**	**19**
Madrassa	5	5	4	3	1	1	19
Region 5 - Total	**32**	**30**	**32**	**24**	**23**	**19**	**160**
Region 6							
Public	**33**	**22**	**34**	**25**	**28**	**16**	**158**
Government	22	16	20	16	15	12	101
Grant-Aided	11	6	14	9	13	4	57
Private	**4**	**5**	**3**	**4**	**4**	**5**	**25**
Madrassa	4	5	3	4	4	5	25
Region 6 - Total	**37**	**27**	**37**	**29**	**32**	**21**	**183**

IV.10.1.3 UBE, 2015 - Teachers Guides - By Grade & Subject - District Level

UBE, 2015 - Teachers Guides - By Grade & Subject (English, Maths) - District Level

Region/District	Grade 7		Grade 8		Grade 9		Total
	English Guides	Maths Guides	English Guides	Maths Guides	English Guides	Maths Guides	
Region 1							
Banjul	10	12	9	12	8	12	63
Kanifing	206	210	187	188	173	178	1,142
Region 2							
Foni Berefet	4	4	4	4	4	4	24
Foni B. Karanai	3	3	2	1	2	1	12
Foni Bondali	4	4	4	4	5	5	26
Foni Kansala	13	7	8	13	11	10	62
Kombo Central	24	23	20	20	19	25	131
Kombo East	9	9	9	9	12	13	61
Kombo North	129	125	122	117	100	96	689
Kombo South	26	24	22	27	28	24	151
Region 3							
Central Badibou	1	3	1	1	...	1	7
Jokadou	5	4	5	6	4	...	24
Lower Badibou	5	5	4	4	3	3	24
Lower Niumi	26	14	26	15	25	12	118
Upper Badibou	5	6	4	3	2	4	24
Upper Niumi	4	1	1	1	1	1	9
Region 4							
Jarra East	3	2	2	1	2	1	11
Jarra West	5	14	4	4	4	4	35
Kiang Central	...	1	...	...	...	...	1

UBE, 2015 - Teachers Guides - By Grade & Subject (English, Maths) - District Level

Region/District	Grade 7		Grade 8		Grade 9		Total
	English Guides	Maths Guides	English Guides	Maths Guides	English Guides	Maths Guides	
Kiang East	1	2	1	...	1	1	6
Kiang West	5	4	4	3	4	3	23
Region 5							
Janjanbureh	3	3	3	3	3	3	18
Lower Fuladu West	4	1	4	1	1	0	11
Lower Saloum	7	7	6	6	4	4	34
Niamina Dankunku	2	3	2	...	1	...	8
Niamina East	2	2	2	2	1	1	10
Niamina West	...	...	...	...	...	...	...
Niani	6	7	4	5	5	4	31
Nianija	1	...	...	...	1	1	3
Sami	4	4	6	3	3	3	23
Upper Fuladu West	2	2	4	3	3	2	16
Upper Saloum	1	1	1	1	1	1	6
Region 6							
Basse	12	7	15	10	14	5	63
Jimara	7	6	6	7	5	8	39
Kantora	6	5	5	5	2	2	25
Sandu	2	2	2	1	2	1	10
Tumana	3	3	2	2	3	3	16
Wuli East	4	2	5	3	4	2	20
Wuli West	3	2	2	1	2	...	10

Chapter V

Statistics on

SSE

Senior Secondary Education

Chapter V

Statistics on

SSE

Senior Secondary Education

Chapter V: SSE – Senior Secondary Education

The senior secondary education has Grade 10, 11, and ends with Grade 12. Selection and enrollment in SSS for all categories (public and private) schools is made on the basis of the upper basic performance in the GABECE.

V.1 SSE - Summary Education Statistics, 2010-2015 Historical Trend

V.1.1 SSE - Main School Figures, 2010-2015 Historical Trend

V.1.1.1 SSE, Historical Trend - Global Figures - National Level

SSE, Historical Trend - Global Figures - National Level

Year	SSE Schools	Perm. Classrooms	Total Seats	Total Desks	Total Classes	Total Enrolment	Total Girls	Total Repeaters	Total Teachers	Qualified Teachers
2010	99	555	21,594	19,283	703	35,532	16,415	1,396	852	793
2011	100	661	24,428	23,209	780	37,790	17,884	1,689	954	918
2012	100	803	26,549	25,173	876	40,533	19,227	1,192	1,226	1,171
2013	120	1,027	34,039	31,812	1,038	45,041	21,802	1,641	1,590	1,496
2014	134	1,156	38,487	36,602	1,117	49,113	24,006	1,734	1,971	1,844
2015	145	1,182	42,605	39,909	1,228	51,225	25,613	2,495	2,098	1,973

V.1.1.2 SSE, Historical Trend - Global Figures - Regional Level

SSE, Historical Trend - Global Figures - National Level

Region / Year	SSE Schools	Perm. Classrooms	Total Seats	Total Desks	Total Classes	Total Enrolment	Total Girls	Total Repeaters	Total Teachers	Qualified Teachers
Region 1										
2010	45	275	12,048	10,814	352	18,618	8,410	521	419	398
2011	43	285	13,105	12,781	324	18,500	8,391	561	453	432
2012	42	379	13,530	13,196	409	18,984	8,901	116	577	556
2013	46	441	15,881	15,172	469	19,854	9,387	637	636	615
2014	45	464	17,089	17,247	447	20,226	9,565	534	840	801
2015	46	470	18,559	18,225	473	20,393	9,800	565	876	836
Region 2										
2010	28	163	6,184	5,593	179	9,818	4,688	585	265	239
2011	29	211	6,638	6,056	228	10,281	4,921	670	281	275
2012	30	247	7,828	7,130	253	11,906	5,632	670	390	374
2013	40	367	10,465	9,673	312	14,292	6,855	554	583	533
2014	49	438	13,568	12,200	361	16,761	8,169	677	680	627
2015	53	446	14,921	13,813	409	18,134	9,085	855	757	718
Region 3										
2010	12	36	881	640	58	2,529	1,260	48	60	55
2011	13	62	1,471	1,197	84	3,444	1,834	209	85	83
2012	13	62	1,797	1,523	68	3,789	2,011	173	104	95
2013	16	79	3,151	2,978	101	4,188	2,270	145	121	113
2014	19	107	2,616	2,572	114	4,465	2,382	153	168	156
2015	20	111	2,982	2,823	126	4,678	2,539	406	163	150

SSE, Historical Trend - Global Figures - National Level

Region/ Year	SSE Schools	Perm. Classrooms	Total Seats	Total Desks	Total Classes	Total Enrolment	Total Girls	Total Repeaters	Total Teachers	Qualified Teachers
Region 4										
2010	3	10	445	417	17	833	410	69	25	21
2011	4	13	554	526	23	995	524	68	25	25
2012	4	19	554	526	25	1,178	587	23	30	28
2013	6	33	738	710	34	1,340	673	46	64	60
2014	6	34	1,136	1,160	38	1,467	734	77	65	63
2015	7	38	2,052	1,798	45	1,663	850	105	61	55
Region 5										
2010	6	48	1,000	958	65	2,392	1,128	88	38	35
2011	6	63	1,596	1,374	84	3,141	1,703	90	63	58
2012	6	65	1,732	1,477	87	3,382	1,638	141	84	80
2013	6	69	2,172	1,797	85	3,817	1,995	171	131	130
2014	8	70	1,943	1,468	119	4,493	2,425	197	145	131
2015	10	70	2,226	1,609	132	4,668	2,565	464	154	140
Region 6										
2010	5	23	1,036	861	32	1,342	519	85	45	45
2011	5	27	1,064	1,275	37	1,429	511	91	47	45
2012	5	31	1,108	1,321	34	1,294	458	69	41	38
2013	6	38	1,632	1,482	37	1,550	622	88	55	45
2014	7	43	2,135	1,955	38	1,701	731	96	73	66
2015	9	47	1,865	1,641	43	1,689	774	100	87	74

V.1.1.3 SSE, Historical Trend - Global Figures - District Level

SSE, Historical Trend - Global Figures - District Level

Region / District / Year	SSE Schools	Perm. Classrooms	Total Seats	Total Desks	Total Classes	Total Enrolment	Total Girls	Total Repeaters	Total Teachers	Qualified Teachers
Region 1										
Banjul										
2010	6	33	3,591	2,903	88	6,399	2,751	372	109	105
2011	6	33	3,973	3,973	53	6,532	2,860	409	137	133
2012	6	77	3,973	3,973	108	6,470	3,014	20	136	128
2013	6	77	4,319	4,319	112	6,343	2,996	196	157	152
2014	6	79	4,206	4,426	110	5,990	2,756	316	200	188
2015	7	95	5,713	5,693	110	5,864	2,698	298	211	200
Kanifing										
2010	39	242	8,457	7,911	264	12,219	5,659	149	310	293
2011	37	252	9,132	8,808	271	11,968	5,531	152	316	299
2012	36	302	9,557	9,223	301	12,514	5,887	96	441	428
2013	40	364	11,562	10,853	357	13,511	6,391	441	479	463
2014	39	385	12,883	12,821	337	14,236	6,809	218	640	613
2015	39	375	12,846	12,532	363	14,529	7,102	267	665	636
Region 2										
Foni Berefet										
2010	0	...	0	0	0	0	0	0	0	0
2011	0	...	0	0	0	0	0	0	0	0
2012	0	...	0	0	0	0	0	...	0	0
2013	0	0	0	0	0	0	0	0	0	0
2014	1	3	58	58	2	102	50	0	10	8
2015	1	3	41	41	6	132	72	25	10	10

SSE, Historical Trend - Global Figures - District Level

Region/ District/Year	SSE Schools	Perm. Classrooms	Total Seats	Total Desks	Total Classes	Total Enrolment	Total Girls	Total Repeaters	Total Teachers	Qualified Teachers
Foni Bintang Karanai										
2010	0	...	0	0	0	0	0	0	0	0
2011	0	...	0	0	0	0	0	0	0	0
2012	0	...	0	0	0	0	0	0	0	0
2013	1	4	144	144	6	210	89	1	9	8
2014	1	5	220	224	7	252	109	27	10	10
2015	1	3	142	142	8	260	121	52	14	13
Foni Bondali										
2010	2	19	460	261	8	362	158	74	18	7
2011	2	19	460	303	13	352	160	59	12	10
2012	2	23	587	324	14	407	189	58	15	13
2013	2	24	640	338	15	504	194	27	22	18
2014	2	24	441	317	10	623	297	32	21	17
2015	2	24	429	305	15	616	321	26	19	17
Foni Jarrol										
2010	0	...	0	0	0	0	0	0	0	0
2011	1	2	22	2	2	86	34	0	3	3
2012	1	4	80	80	4	151	69	31	5	5
2013	1	17	145	145	5	217	93	17	8	8
2014	1	17	549	539	7	249	123	21	11	9
2015	1	17	323	323	8	266	136	23	15	15

SSE, Historical Trend - Global Figures - District Level

Region/ District/Year	SSE Schools	Perm. Classrooms	Total Seats	Total Desks	Total Classes	Total Enrolment	Total Girls	Total Repeaters	Total Teachers	Qualified Teachers
Foni Kansala										
2010	1	13	384	384	6	316	122	25	15	11
2011	1	13	436	384	6	333	132	24	11	11
2012	1	13	436	387	6	328	129	36	18	15
2013	1	13	436	387	6	328	129	35	18	15
2014	1	12	332	332	7	374	163	10	20	19
2015	1	12	332	332	8	437	209	12	14	13
Kombo Central										
2010	9	53	1,962	1,853	41	2,597	1,149	18	45	44
2011	9	54	2,039	1,970	72	2,867	1,322	138	86	85
2012	9	62	2,431	2,359	68	3,444	1,577	138	108	99
2013	13	106	3,301	3,208	84	4,121	1,944	202	175	162
2014	14	102	3,026	2,790	98	4,580	2,160	169	197	182
2015	14	105	3,167	2,470	108	5,250	2,545	155	186	173
Kombo East										
2010	1	3	83	60	3	83	33	...	4	3
2011	1	3	86	60	6	122	61	...	3	2
2012	1	6	86	63	9	221	92	0	11	11
2013	2	8	168	145	11	293	143	19	19	14
2014	4	16	299	279	17	429	198	4	43	39
2015	4	18	439	390	23	544	297	12	42	40

SSE, Historical Trend - Global Figures - District Level

Region/ District/Year	SSE Schools	Perm. Classrooms	Total Seats	Total Desks	Total Classes	Total Enrolment	Total Girls	Total Repeaters	Total Teachers	Qualified Teachers
Kombo North										
2010	11	56	1,899	1,741	77	3,601	1,850	260	103	102
2011	11	82	2,174	1,972	73	3,759	1,966	266	87	85
2012	12	85	2,787	2,552	91	4,441	2,226	294	145	144
2013	14	137	4,150	3,877	111	4,871	2,508	247	214	196
2014	18	171	5,118	4,531	137	6,044	3,108	254	241	222
2015	21	161	5,886	5,970	150	6,488	3,409	323	315	298
Kombo South										
2010	4	19	1,396	1,294	44	2,859	1,376	208	80	72
2011	4	38	1,421	1,365	56	2,762	1,246	183	79	79
2012	4	54	1,421	1,365	61	2,914	1,350	113	88	87
2013	6	58	1,481	1,429	74	3,748	1,755	6	118	112
2014	7	88	3,525	3,130	76	4,108	1,961	160	127	121
2015	8	103	4,162	3,840	83	4,141	1,975	227	142	139
Region 3										
Central Badibou										
2010	1	4	113	136	6	186	103	0	9	7
2011	1	4	113	158	6	167	82	0	5	5
2012	1	4	113	158	6	199	87	14	4	4
2013	1	8	200	200	6	209	103	16	10	10
2014	1	0	117	117	6	214	109	17	9	9
2015	2	10	156	156	7	246	136	0	20	20

SSE, Historical Trend - Global Figures - District Level

Region/ District/Year	SSE Schools	Perm. Classrooms	Total Seats	Total Desks	Total Classes	Total Enrolment	Total Girls	Total Repeaters	Total Teachers	Qualified Teachers
Jokadou										
2010	1	...	0	0	0	0	0	0	0	0
2011	1	6	197	197	9	279	176	30	6	6
2012	1	6	322	322	8	322	210	0	13	13
2013	1	6	356	356	6	313	205	0	8	8
2014	1	9	150	150	6	228	151	10	9	9
2015	1	9	165	165	6	210	126	25	9	8
Lower Badibou										
2010	1	...	63	63	3	213	118	0	4	4
2011	1	3	63	63	6	200	113	0	4	4
2012	1	3	63	63	7	288	165	11	8	7
2013	2	4	109	86	9	388	217	9	11	11
2014	2	13	237	202	12	454	244	2	24	23
2015	2	15	544	469	14	476	257	54	27	27
Lower Niumi										
2010	2	11	229	229	11	423	200	25	10	10
2011	3	18	447	444	23	1,085	567	161	26	26
2012	3	18	648	645	30	1,289	665	136	32	25
2013	5	21	1,057	1,037	35	1,302	664	45	39	34
2014	7	38	1,297	1,287	44	1,455	731	62	61	57
2015	7	35	1,114	1,114	43	1,601	848	106	44	34

SSE, Historical Trend - Global Figures - District Level

Region/ District/Year	SSE Schools	Perm. Classrooms	Total Seats	Total Desks	Total Classes	Total Enrolment	Total Girls	Total Repeaters	Total Teachers	Qualified Teachers
Sabach Sanjal										
2010	0	...	...	...	...	...	...	...	...	...
2011	0	...	...	...	...	...	...	...	...	...
2012	0	...	...	...	...	...	...	...	...	...
2013	0	...	...	...	...	...	...	...	...	...
2014	0	...	...	...	...	...	...	...	...	...
2015	0	...	...	...	...	...	...	...	...	...
Upper Badibou										
2010	4	20	322	58	32	1,430	704	0	26	26
2011	4	23	454	159	33	1,463	750	0	36	36
2012	4	23	454	159	11	1,463	750	0	31	31
2013	4	32	1,122	1,123	37	1,727	948	59	41	39
2014	4	32	612	633	36	1,793	991	57	47	45
2015	4	26	793	731	40	1,768	1,001	209	46	45
Upper Niumi										
2010	3	1	154	154	6	277	135	23	11	8
2011	3	8	197	176	7	250	146	18	8	6
2012	3	8	197	176	6	228	134	12	16	15
2013	3	8	307	176	8	249	133	16	12	11
2014	4	15	203	183	10	321	156	5	18	13
2015	4	16	210	188	16	377	171	12	17	16

SSE, Historical Trend - Global Figures - District Level

Region/ District/Year	SSE Schools	Perm. Classrooms	Total Seats	Total Desks	Total Classes	Total Enrolment	Total Girls	Total Repeaters	Total Teachers	Qualified Teachers
Region 4										
Jarra Central										
2010	0	...	...	...	...	...	...	...	...	...
2011	0	...	...	...	...	...	...	...	...	...
2012	0	...	...	...	...	...	...	...	...	...
2013	0	...	...	...	...	...	...	...	...	...
2014	0	...	...	...	...	...	...	...	...	...
2015	0	...	...	...	...	...	...	...	...	...
Jarra East										
2010	0	...	...	...	...	...	...	...	...	...
2011	0	...	...	...	...	...	...	...	...	...
2012	0	...	...	...	...	...	...	...	...	...
2013	1	2	88	88	2	68	28	0	9	8
2014	1	4	92	92	4	134	54	9	2	2
2015	1	6	260	130	6	160	69	37	3	3
Jarra West										
2010	1	10	342	330	14	676	337	43	19	16
2011	1	10	342	330	14	694	377	47	18	18
2012	1	10	342	330	14	797	406	0	17	17
2013	1	10	342	330	14	797	406	0	17	17
2014	1	14	547	611	14	857	432	37	17	15
2015	1	16	1,000	1,078	14	900	458	19	18	15

SSE, Historical Trend - Global Figures - District Level

Region/ District/Year	SSE Schools	Perm. Classrooms	Total Seats	Total Desks	Total Classes	Total Enrolment	Total Girls	Total Repeaters	Total Teachers	Qualified Teachers
Kiang Central										
2010	0	...	...	...	...	...	...	...	...	...
2011	0	...	...	...	...	...	...	...	...	...
2012	0	...	...	...	...	...	...	...	...	...
2013	0	...	...	...	...	...	...	...	...	...
2014	0	...	...	...	...	...	...	...	...	...
2015	1	0	388	206	3	90	49	0	5	3
Kiang East										
2010	1	...	52	52	3	104	45	26	5	5
2011	1	3	86	86	3	94	43	21	3	3
2012	1	3	86	86	3	90	45	23	6	5
2013	1	6	86	86	4	106	56	9	16	16
2014	1	6	71	71	5	124	75	5	20	20
2015	1	6	71	71	6	118	69	6	8	8
Kiang West										
2010	1	...	51	35	0	53	28	0	1	0
2011	2	...	126	110	6	207	104	0	4	4
2012	2	6	126	110	8	291	136	0	7	6
2013	3	15	222	206	14	369	183	37	22	19
2014	3	10	426	386	15	352	173	26	26	26
2015	3	10	333	313	16	395	205	43	27	26

SSE, Historical Trend - Global Figures - District Level

Region/ District/Year	SSE Schools	Perm. Classrooms	Total Seats	Total Desks	Total Classes	Total Enrolment	Total Girls	Total Repeaters	Total Teachers	Qualified Teachers
Region 5										
Janjanbureh										
2010	1	12	238	200	24	986	399	0	10	8
2011	1	12	238	220	24	954	338	0	11	11
2012	1	12	322	322	24	1,134	375	0	11	11
2013	1	12	322	322	24	776	280	46	38	38
2014	1	12	161	161	24	766	266	50	36	30
2015	1	15	300	300	23	781	286	59	33	30
Lower Fuladu West										
2010	1	...	214	214	11	515	311	55	9	9
2011	1	12	320	320	12	427	272	44	13	13
2012	1	12	320	320	10	435	279	75	13	13
2013	1	12	320	320	12	584	359	99	25	24
2014	2	26	484	484	14	1,081	639	97	33	31
2015	2	19	471	470	22	1,201	718	144	30	22
Lower Saloum										
2010	1	14	348	348	0	518	216	...	6	6
2011	1	14	348	348	13	517	277	...	6	6
2012	1	14	348	348	13	517	277	0	6	6
2013	1	14	350	350	17	865	429	0	17	17
2014	1	9	180	180	18	950	497	0	19	19
2015	1	10	225	225	20	1,050	558	187	19	19

SSE, Historical Trend - Global Figures - District Level

Region/ District/Year	SSE Schools	Perm. Classrooms	Total Seats	Total Desks	Total Classes	Total Enrolment	Total Girls	Total Repeaters	Total Teachers	Qualified Teachers
Niamina Dankunku										
2010	0	...	...	...	...	...	...	...	...	...
2011	0	...	...	...	...	...	...	...	...	...
2012	0	...	...	...	...	...	...	...	...	...
2013	0	...	...	...	...	...	...	...	...	...
2014	0	...	...	...	...	...	...	...	...	...
2015	0	...	...	...	...	...	...	...	...	...
Niamina East										
2010	1	...	136	136	6	136	68	33	6	6
2011	1	3	172	172	6	191	89	46	6	5
2012	1	4	172	172	6	182	82	30	14	13
2013	1	8	450	450	6	325	169	24	10	10
2014	1	4	91	91	7	289	154	32	11	11
2015	1	6	85	85	7	233	138	33	11	11
Niamina West										
2010	0	...	...	...	...	...	...	...	...	...
2011	0	...	...	...	...	...	...	...	...	...
2012	0	...	...	...	...	...	...	...	...	...
2013	0	...	...	...	...	...	...	...	...	...
2014	0	...	...	...	...	...	...	...	...	...
2015	0	...	...	...	...	...	...	...	...	...

SSE, Historical Trend - Global Figures - District Level

Region/ District/Year	SSE Schools	Perm. Classrooms	Total Seats	Total Desks	Total Classes	Total Enrolment	Total Girls	Total Repeaters	Total Teachers	Qualified Teachers
Niani										
2010	1	5	64	60	7	237	134	0	7	6
2011	1	5	64	69	9	255	130	0	6	6
2012	1	5	70	70	9	255	125	36	15	15
2013	1	5	180	110	8	231	142	0	13	13
2014	1	4	200	200	7	208	114	18	10	10
2015	1	7	114	114	7	187	107	25	17	17
Nianija										
2010	0	...	0	0	0	0	0	0	0	0
2011	0	...	0	0	0	0	0	0	0	0
2012	0	...	0	0	0	0	0	0	0	0
2013	0	0	0	0	0	0	0	0	0	0
2014	0	0	0	0	0	0	0	0	0	0
2015	1	0	0	0	2	27	15	0	3	3
Sami										
2010	0	...	0	0	0	0	0	...	0	0
2011	0	...	0	0	0	0	0	...	0	0
2012	0	...	0	0	0	0	0	0	0	0
2013	0	0	0	0	0	0	0	0	0	0
2014	1	2	27	27	2	55	25	0	1	1
2015	1	2	90	90	4	107	59	0	2	0

SSE, Historical Trend - Global Figures - District Level

Region/ District/Year	SSE Schools	Perm. Classrooms	Total Seats	Total Desks	Total Classes	Total Enrolment	Total Girls	Total Repeaters	Total Teachers	Qualified Teachers
Upper Fuladu West										
2010	1	17	0	0	17	0	0	0	0	0
2011	1	17	454	245	20	797	597	0	21	17
2012	1	18	500	245	25	859	500	0	25	22
2013	1	18	550	245	18	1,036	616	2	28	28
2014	1	13	800	325	47	1,144	730	0	35	29
2015	1	9	941	325	45	1,035	657	12	35	35
Upper Saloum										
2010	0	...	...	...	...	...	...	...	...	...
2011	0	...	...	...	...	...	...	...	...	...
2012	0	...	...	...	...	...	...	...	...	...
2013	0	...	...	...	...	...	...	...	...	...
2014	0	...	...	...	...	...	...	...	...	...
2015	1	2	0	0	2	47	27	4	4	3
Region 6										
Basse										
2010	1	10	593	418	18	836	341	63	28	28
2011	1	14	593	802	20	900	350	66	28	28
2012	1	14	593	802	16	733	264	0	28	28
2013	2	20	1,102	952	21	1,031	438	37	34	29
2014	2	23	1,200	1,200	23	1,106	492	63	32	29
2015	2	23	874	874	25	1,092	524	55	41	33

SSE, Historical Trend - Global Figures - District Level

Region/ District/Year	SSE Schools	Perm. Classrooms	Total Seats	Total Desks	Total Classes	Total Enrolment	Total Girls	Total Repeaters	Total Teachers	Qualified Teachers
Jimara										
2010	1	1	36	36	0	42	0	0	2	2
2011	1	1	36	36	3	36	0	0	2	2
2012	1	5	36	36	3	36	0	0	4	1
2013	1	5	36	36	3	36	0	0	4	1
2014	2	4	148	148	4	122	52	6	17	13
2015	2	4	148	148	4	82	38	13	12	9
Kantora										
2010	1	3	181	181	4	136	48	13	6	6
2011	1	3	185	189	6	157	47	16	5	4
2012	1	3	185	189	6	199	67	27	0	0
2013	1	3	200	200	6	196	72	13	7	7
2014	1	5	360	360	5	218	94	19	8	8
2015	1	6	360	360	6	223	94	20	7	7
Sandu										
2010	1	6	150	150	5	176	61	9	6	6
2011	1	6	150	150	5	200	67	9	7	6
2012	1	6	150	150	5	178	68	30	5	5
2013	1	6	150	150	4	150	52	22	6	6
2014	1	8	360	180	3	145	44	8	6	6
2015	1	8	400	170	3	137	47	3	5	5

SSE, Historical Trend - Global Figures - District Level

Region/ District/Year	SSE Schools	Perm. Classrooms	Total Seats	Total Desks	Total Classes	Total Enrolment	Total Girls	Total Repeaters	Total Teachers	Qualified Teachers
Tumana										
2010	0	...	...	...	...	...	...	...	...	...
2011	0	...	...	...	...	...	...	...	...	...
2012	0	...	...	...	...	...	...	...	...	...
2013	0	...	...	...	...	...	...	...	...	...
2014	0	...	...	...	...	...	...	...	...	...
2015	0	...	...	...	...	...	...	...	...	...
Wuli East										
2010	0	...	...	...	...	...	...	...	...	...
2011	0	...	...	...	...	...	...	...	...	...
2012	0	...	...	...	...	...	...	...	...	...
2013	0	...	...	...	...	...	...	...	...	...
2014	0	...	...	...	...	...	...	...	...	...
2015	1	1	12	12	1	23	6	0	7	7
Wuli West										
2010	1	3	76	76	5	152	69	...	3	3
2011	1	3	100	98	3	136	47	...	5	5
2012	1	3	144	144	4	148	59	12	4	4
2013	1	4	144	144	3	137	60	16	4	2
2014	1	3	67	67	3	110	49	0	10	10
2015	2	5	71	77	4	132	65	9	15	13

V.1.2 SSE – Main School Statistics, 2010-2015 Trend

V.1.2.1 SSE, Historical Trend - Main Statistics - School Indicators - National Level

SSE, Historical Trend - Main Statistics - School Indicators - National Level

Year	SSE: Enr/Sch	SSE: Enr/Clrm	SSE: Enr/Class	SSE: Enr/Seat	SSE: Enr/Desk	SSE: %QT	SSE: PTR	SSE: PqTR	SSE: %Girls	SSE: %Rep
2010	359	64	51	1.6	1.8	93.1%	42	45	46.2%	3.9%
2011	378	57	48	1.5	1.6	96.2%	40	41	47.3%	4.5%
2012	405	50	46	1.5	1.6	95.5%	33	35	47.4%	2.9%
2013	375	44	43	1.3	1.4	94.1%	28	30	48.4%	3.6%
2014	367	42	44	1.3	1.3	93.6%	25	27	48.9%	3.5%
2015	353	43	42	1.2	1.3	94.0%	24	26	50.0%	4.9%

V.1.2.2 SSE, Historical Trend - Main Statistics - School Indicators - Regional Level

SSE, Historical Trend - Main Statistics - School Indicators - Regional Level

Region / Year	SSE: Enr/Sch	SSE: Enr/Clrm	SSE: Enr/Class	SSE: Enr/Seat	SSE: Enr/Desk	SSE: %QT	SSE: PTR	SSE: PqTR	SSE: %Girls	SSE: %Rep
Region 1										
2010	414	68	53	1.5	1.7	95.0%	44	47	45.2%	2.8%
2011	430	65	57	1.4	1.4	95.4%	41	43	45.4%	3.0%
2012	452	50	46	1.4	1.4	96.4%	33	34	46.9%	0.6%
2013	432	45	42	1.3	1.3	96.7%	31	32	47.3%	3.2%
2014	449	44	45	1.2	1.2	95.4%	24	25	47.3%	2.6%
2015	443	43	43	1.1	1.1	95.4%	23	24	48.1%	2.8%
Region 2										
2010	351	60	55	1.6	1.8	90.2%	37	41	47.7%	6.0%
2011	355	49	45	1.5	1.7	97.9%	37	37	47.9%	6.5%
2012	397	48	47	1.5	1.7	95.9%	31	32	47.3%	5.6%
2013	357	39	46	1.4	1.5	91.4%	25	27	48.0%	3.9%
2014	342	38	46	1.2	1.4	92.2%	25	27	48.7%	4.0%
2015	342	41	44	1.2	1.3	94.8%	24	25	50.1%	4.7%
Region 3										
2010	211	70	44	2.9	4.0	91.7%	42	46	49.8%	1.9%
2011	265	56	41	2.3	2.9	97.6%	41	41	53.3%	6.1%
2012	291	61	56	2.1	2.5	91.3%	36	40	53.1%	4.6%
2013	262	53	41	1.3	1.4	93.4%	35	37	54.2%	3.5%
2014	235	42	39	1.7	1.7	92.9%	27	29	53.3%	3.4%
2015	234	42	37	1.6	1.7	92.0%	29	31	54.3%	8.7%

SSE, Historical Trend - Main Statistics - School Indicators - Regional Level

Region/ Year	SSE: Enr/Sch	SSE: Enr/Clrm	SSE: Enr/Class	SSE: Enr/Seat	SSE: Enr/Desk	SSE: %QT	SSE: PTR	SSE: PqTR	SSE: %Girls	SSE: %Rep
Region 4										
2010	278	83	49	1.9	2.0	84.0%	33	40	49.2%	8.3%
2011	249	77	43	1.8	1.9	100.0%	40	40	52.7%	6.8%
2012	295	62	47	2.1	2.2	93.3%	39	42	49.8%	2.0%
2013	223	41	39	1.8	1.9	93.8%	21	22	50.2%	3.4%
2014	245	43	39	1.3	1.3	96.9%	23	23	50.0%	5.2%
2015	238	44	37	0.8	0.9	90.2%	27	30	51.1%	6.3%
Region 5										
2010	399	50	37	2.4	2.5	92.1%	63	68	47.2%	3.7%
2011	524	50	37	2.0	2.3	92.1%	50	54	54.2%	2.9%
2012	564	52	39	2.0	2.3	95.2%	40	42	48.4%	4.2%
2013	636	55	45	1.8	2.1	99.2%	29	29	52.3%	4.5%
2014	562	64	38	2.3	3.1	90.3%	31	34	54.0%	4.4%
2015	467	67	35	2.1	2.9	90.9%	30	33	54.9%	9.9%
Region 6										
2010	268	58	42	1.3	1.6	100.0%	30	30	38.7%	6.3%
2011	286	53	39	1.3	1.1	95.7%	30	32	35.8%	6.4%
2012	259	42	38	1.2	1.0	92.7%	32	34	35.4%	5.3%
2013	258	41	42	0.9	1.0	81.8%	28	34	40.1%	5.7%
2014	243	40	45	0.8	0.9	90.4%	23	26	43.0%	5.6%
2015	188	36	39	0.9	1.0	85.1%	19	23	45.8%	5.9%

V.1.2.3 SSE, Historical Trend - Main Statistics - School Indicators - District Level

SSE, Historical Trend - Main Statistics - School Indicators - District Level

Region/ District/ Year	SSE: Enr/Sch	SSE: Enr/Clrm	SSE: Enr/Class	SSE: Enr/Seat	SSE: Enr/Desk	SSE: %QT	SSE: PTR	SSE: PqTR	SSE: %Girls	SSE: %Rep
Region 1										
Banjul										
2010	1,067	194	73	1.8	2.2	96.3%	59	61	43.0%	5.8%
2011	1,089	198	123	1.6	1.6	97.1%	48	49	43.8%	6.3%
2012	1,078	84	60	1.6	1.6	94.1%	48	51	46.6%	0.3%
2013	1,057	82	57	1.5	1.5	96.8%	40	42	47.2%	3.1%
2014	998	76	54	1.4	1.4	94.0%	30	32	46.0%	5.3%
2015	838	62	53	1.0	1.0	94.8%	28	29	46.0%	5.1%
Kanifing										
2010	313	50	46	1.4	1.5	94.5%	39	42	46.3%	1.2%
2011	323	47	44	1.3	1.4	94.6%	38	40	46.2%	1.3%
2012	348	41	42	1.3	1.4	97.1%	28	29	47.0%	0.8%
2013	338	37	38	1.2	1.2	96.7%	28	29	47.3%	3.3%
2014	365	37	42	1.1	1.1	95.8%	22	23	47.8%	1.5%
2015	373	39	40	1.1	1.2	95.6%	22	23	48.9%	1.8%
Region 2										
Foni Berefet										
2010	...	...	...	...	...	...	...	...	...	...
2011	...	...	...	...	...	...	...	...	...	...
2012	...	...	...	...	...	...	...	...	...	...
2013	...	...	...	...	...	...	...	...	...	...
2014	102	34	51	1.8	1.8	80.0%	10	13	49.0%	0.0%
2015	132	44	22	3.2	3.2	100.0%	13	13	54.5%	18.9%

SSE, Historical Trend - Main Statistics - School Indicators - District Level

Region/ District/ Year	SSE: Enr/Sch	SSE: Enr/Clrm	SSE: Enr/Class	SSE: Enr/Seat	SSE: Enr/Desk	SSE: %QT	SSE: PTR	SSE: PqTR	SSE: %Girls	SSE: %Rep
Foni Bintang Karanai										
2010	...	...	...	...	...	...	...	...	...	...
2011	...	...	...	...	...	...	...	...	...	...
2012	...	...	...	...	...	...	...	...	...	...
2013	210	53	35	1.5	1.5	88.9%	23	26	42.4%	0.5%
2014	252	50	36	1.1	1.1	100.0%	25	25	43.3%	10.7%
2015	260	87	33	1.8	1.8	92.9%	19	20	46.5%	20.0%
Foni Bondali										
2010	181	19	45	0.8	1.4	38.9%	20	52	43.6%	20.4%
2011	176	19	27	0.8	1.2	83.3%	29	35	45.5%	16.8%
2012	204	18	29	0.7	1.3	86.7%	27	31	46.4%	14.3%
2013	252	21	34	0.8	1.5	81.8%	23	28	38.5%	5.4%
2014	312	26	62	1.4	2.0	81.0%	30	37	47.7%	5.1%
2015	308	26	41	1.4	2.0	89.5%	32	36	52.1%	4.2%
Foni Jarrol										
2010	...	...	...	...	...	...	...	...	...	...
2011	86	43	43	3.9	43.0	100.0%	29	29	39.5%	0.0%
2012	151	38	38	1.9	1.9	100.0%	30	30	45.7%	20.5%
2013	217	13	43	1.5	1.5	100.0%	27	27	42.9%	7.8%
2014	249	15	36	0.5	0.5	81.8%	23	28	49.4%	8.4%
2015	266	16	33	0.8	0.8	100.0%	18	18	51.1%	8.6%

SSE, Historical Trend - Main Statistics - School Indicators - District Level

Region/ District/ Year	SSE: Enr/Sch	SSE: Enr/Clrm	SSE: Enr/Class	SSE: Enr/Seat	SSE: Enr/Desk	SSE: %QT	SSE: PTR	SSE: PqTR	SSE: %Girls	SSE: %Rep
Foni Kansala										
2010	316	24	53	0.8	0.8	73.3%	21	29	38.6%	7.9%
2011	333	26	56	0.8	0.9	100.0%	30	30	39.6%	7.2%
2012	328	25	55	0.8	0.8	83.3%	18	22	39.3%	11.0%
2013	328	25	55	0.8	0.8	83.3%	18	22	39.3%	10.7%
2014	374	31	53	1.1	1.1	95.0%	19	20	43.6%	2.7%
2015	437	36	55	1.3	1.3	92.9%	31	34	47.8%	2.7%
Kombo Central										
2010	289	49	63	1.3	1.4	97.8%	58	59	44.2%	0.7%
2011	319	53	40	1.4	1.5	98.8%	33	34	46.1%	4.8%
2012	383	56	51	1.4	1.5	91.7%	32	35	45.8%	4.0%
2013	317	39	49	1.2	1.3	92.6%	24	25	47.2%	4.9%
2014	327	45	47	1.5	1.6	92.4%	23	25	47.2%	3.7%
2015	375	50	49	1.7	2.1	93.0%	28	30	48.5%	3.0%
Kombo East										
2010	83	28	28	1.0	1.4	75.0%	21	28	39.8%	0.0%
2011	122	41	20	1.4	2.0	66.7%	41	61	50.0%	0.0%
2012	221	37	25	2.6	3.5	100.0%	20	20	41.6%	0.0%
2013	147	37	27	1.7	2.0	73.7%	15	21	48.8%	6.5%
2014	107	27	25	1.4	1.5	90.7%	10	11	46.2%	0.9%
2015	136	30	24	1.2	1.4	95.2%	13	14	54.6%	2.2%

SSE, Historical Trend - Main Statistics - School Indicators - District Level

Region/ District/ Year	SSE: Enr/Sch	SSE: Enr/Clrm	SSE: Enr/Class	SSE: Enr/Seat	SSE: Enr/Desk	SSE: %QT	SSE: PTR	SSE: PqTR	SSE: %Girls	SSE: %Rep
Kombo North										
2010	327	64	47	1.9	2.1	99.0%	35	35	51.4%	7.2%
2011	342	46	51	1.7	1.9	97.7%	43	44	52.3%	7.1%
2012	370	52	49	1.6	1.7	99.3%	31	31	50.1%	6.6%
2013	348	36	44	1.2	1.3	91.6%	23	25	51.5%	5.1%
2014	336	35	44	1.2	1.3	92.1%	25	27	51.4%	4.2%
2015	309	40	43	1.1	1.1	94.6%	21	22	52.5%	5.0%
Kombo South										
2010	715	150	65	2.0	2.2	90.0%	36	40	48.1%	7.3%
2011	691	73	49	1.9	2.0	100.0%	35	35	45.1%	6.6%
2012	729	54	48	2.1	2.1	98.9%	33	33	46.3%	3.9%
2013	625	65	51	2.5	2.6	94.9%	32	33	46.8%	0.2%
2014	587	47	54	1.2	1.3	95.3%	32	34	47.7%	3.9%
2015	518	40	50	1.0	1.1	97.9%	29	30	47.7%	5.5%
Region 3										
Central Badibou										
2010	186	47	31	1.6	1.4	77.8%	21	27	55.4%	0.0%
2011	167	42	28	1.5	1.1	100.0%	33	33	49.1%	0.0%
2012	199	50	33	1.8	1.3	100.0%	50	50	43.7%	7.0%
2013	209	26	35	1.0	1.0	100.0%	21	21	49.3%	7.7%
2014	214	...	36	1.8	1.8	100.0%	24	24	50.9%	7.9%
2015	123	25	35	1.6	1.6	100.0%	12	12	55.3%	0.0%

SSE, Historical Trend - Main Statistics - School Indicators - District Level

Region/ District/ Year	SSE: Enr/Sch	SSE: Enr/Clrm	SSE: Enr/Class	SSE: Enr/Seat	SSE: Enr/Desk	SSE: %QT	SSE: PTR	SSE: PqTR	SSE: %Girls	SSE: %Rep
Jokadou										
2010	...	...	...	...	...	...	...	...	...	...
2011	279	47	31	1.4	1.4	100.0%	47	47	63.1%	10.8%
2012	322	54	40	1.0	1.0	100.0%	25	25	65.2%	0.0%
2013	313	52	52	0.9	0.9	100.0%	39	39	65.5%	0.0%
2014	228	25	38	1.5	1.5	100.0%	25	25	66.2%	4.4%
2015	210	23	35	1.3	1.3	88.9%	23	26	60.0%	11.9%
Lower Badibou										
2010	213	...	71	3.4	3.4	100.0%	53	53	55.4%	0.0%
2011	200	67	33	3.2	3.2	100.0%	50	50	56.5%	0.0%
2012	288	96	41	4.6	4.6	87.5%	36	41	57.3%	3.8%
2013	194	97	43	3.6	4.5	100.0%	35	35	55.9%	2.3%
2014	227	35	38	1.9	2.2	95.8%	19	20	53.7%	0.4%
2015	238	32	34	0.9	1.0	100.0%	18	18	54.0%	11.3%
Lower Niumi										
2010	212	38	38	1.8	1.8	100.0%	42	42	47.3%	5.9%
2011	362	60	47	2.4	2.4	100.0%	42	42	52.3%	14.8%
2012	430	72	43	2.0	2.0	78.1%	40	52	51.6%	10.6%
2013	260	62	37	1.2	1.3	87.2%	33	38	51.0%	3.5%
2014	208	38	33	1.1	1.1	93.4%	24	26	50.2%	4.3%
2015	229	46	37	1.4	1.4	77.3%	36	47	53.0%	6.6%

SSE, Historical Trend - Main Statistics - School Indicators - District Level

Region/ District/ Year	SSE: Enr/Sch	SSE: Enr/Clrm	SSE: Enr/Class	SSE: Enr/Seat	SSE: Enr/Desk	SSE: %QT	SSE: PTR	SSE: PqTR	SSE: %Girls	SSE: %Rep
Sabach Sanjal										
2010	...	...	...	...	...	...	...	...	...	...
2011	...	...	...	...	...	...	...	...	...	...
2012	...	...	...	...	...	...	...	...	...	...
2013	...	...	...	...	...	...	...	...	...	...
2014	...	...	...	...	...	...	...	...	...	...
2015	...	...	...	...	...	...	...	...	...	...
Upper Badibou										
2010	358	72	45	4.4	24.7	100.0%	55	55	49.2%	0.0%
2011	366	64	44	3.2	9.2	100.0%	41	41	51.3%	0.0%
2012	366	64	133	3.2	9.2	100.0%	47	47	51.3%	0.0%
2013	432	54	47	1.5	1.5	95.1%	42	44	54.9%	3.4%
2014	448	56	50	2.9	2.8	95.7%	38	40	55.3%	3.2%
2015	442	68	44	2.2	2.4	97.8%	38	39	56.6%	11.8%
Upper Niumi										
2010	92	277	46	1.8	1.8	72.7%	25	35	48.7%	8.3%
2011	83	31	36	1.3	1.4	75.0%	31	42	58.4%	7.2%
2012	76	29	38	1.2	1.3	93.8%	14	15	58.8%	5.3%
2013	83	31	31	0.8	1.4	91.7%	21	23	53.4%	6.4%
2014	80	21	32	1.6	1.8	72.2%	18	25	48.6%	1.6%
2015	94	24	24	1.8	2.0	94.1%	22	24	45.4%	3.2%

SSE, Historical Trend - Main Statistics - School Indicators - District Level

Region/ District/ Year	SSE: Enr/Sch	SSE: Enr/Clrm	SSE: Enr/Class	SSE: Enr/Seat	SSE: Enr/Desk	SSE: %QT	SSE: PTR	SSE: PqTR	SSE: %Girls	SSE: %Rep
Region 4										
Jarra Central										
2010	...	...	...	...	...	...	...	...	...	...
2011	...	...	...	...	...	...	...	...	...	...
2012	...	...	...	...	...	...	...	...	...	...
2013	...	...	...	...	...	...	...	...	...	...
2014	...	...	...	...	...	...	...	...	...	...
2015	...	...	...	...	...	...	...	...	...	...
Jarra East										
2010	...	...	...	...	...	...	...	...	...	...
2011	...	...	...	...	...	...	...	...	...	...
2012	...	...	...	...	...	...	...	...	...	...
2013	68	34	34	0.8	0.8	88.9%	8	9	41.2%	0.0%
2014	134	34	34	1.5	1.5	100.0%	67	67	40.3%	6.7%
2015	160	27	27	0.6	1.2	100.0%	53	53	43.1%	23.1%
Jarra West										
2010	676	68	48	2.0	2.0	84.2%	36	42	49.9%	6.4%
2011	694	69	50	2.0	2.1	100.0%	39	39	54.3%	6.8%
2012	797	80	57	2.3	2.4	100.0%	47	47	50.9%	0.0%
2013	797	80	57	2.3	2.4	100.0%	47	47	50.9%	0.0%
2014	857	61	61	1.6	1.4	88.2%	50	57	50.4%	4.3%
2015	900	56	64	0.9	0.8	83.3%	50	60	50.9%	2.1%

SSE, Historical Trend - Main Statistics - School Indicators - District Level

Region/ District/ Year	SSE: Enr/Sch	SSE: Enr/Clrm	SSE: Enr/Class	SSE: Enr/Seat	SSE: Enr/Desk	SSE: %QT	SSE: PTR	SSE: PqTR	SSE: %Girls	SSE: %Rep
Kiang Central										
2010	...	...	...	...	...	...	...	...	...	...
2011	...	...	...	...	...	...	...	...	...	...
2012	...	...	...	...	...	...	...	...	...	...
2013	...	...	...	...	...	...	...	...	...	...
2014	...	...	...	...	...	...	...	...	...	...
2015	90	...	30	0.2	0.4	60.0%	18	30	54.4%	0.0%
Kiang East										
2010	104	...	35	2.0	2.0	100.0%	21	21	43.3%	25.0%
2011	94	31	31	1.1	1.1	100.0%	31	31	45.7%	22.3%
2012	90	30	30	1.0	1.0	83.3%	15	18	50.0%	25.6%
2013	106	18	27	1.2	1.2	100.0%	7	7	52.8%	8.5%
2014	124	21	25	1.7	1.7	100.0%	6	6	60.5%	4.0%
2015	118	20	20	1.7	1.7	100.0%	15	15	58.5%	5.1%
Kiang West										
2010	53	...	...	1.0	1.5	0.0%	53	...	52.8%	0.0%
2011	104	...	35	1.6	1.9	100.0%	52	52	50.2%	0.0%
2012	146	49	36	2.3	2.6	85.7%	42	49	46.7%	0.0%
2013	123	25	26	1.7	1.8	86.4%	17	19	49.6%	10.0%
2014	117	35	23	0.8	0.9	100.0%	14	14	49.1%	7.4%
2015	132	40	25	1.2	1.3	96.3%	15	15	51.9%	10.9%

SSE, Historical Trend - Main Statistics - School Indicators - District Level

Region/ District/ Year	SSE: Enr/Sch	SSE: Enr/Clrm	SSE: Enr/Class	SSE: Enr/Seat	SSE: Enr/Desk	SSE: %QT	SSE: PTR	SSE: PqTR	SSE: %Girls	SSE: %Rep
Region 5										
Janjanbureh										
2010	986	82	41	4.1	4.9	80.0%	99	123	40.5%	0.0%
2011	954	80	40	4.0	4.3	100.0%	87	87	35.4%	0.0%
2012	1,134	95	47	3.5	3.5	100.0%	103	103	33.1%	0.0%
2013	776	65	32	2.4	2.4	100.0%	20	20	36.1%	5.9%
2014	766	64	32	4.8	4.8	83.3%	21	26	34.7%	6.5%
2015	781	52	34	2.6	2.6	90.9%	24	26	36.6%	7.6%
Lower Fuladu West										
2010	515	...	47	2.4	2.4	100.0%	57	57	60.4%	10.7%
2011	427	36	36	1.3	1.3	100.0%	33	33	63.7%	10.3%
2012	435	36	44	1.4	1.4	100.0%	33	33	64.1%	17.2%
2013	584	49	49	1.8	1.8	96.0%	23	24	61.5%	17.0%
2014	541	42	77	2.2	2.2	93.9%	33	35	59.1%	9.0%
2015	601	63	55	2.5	2.6	73.3%	40	55	59.8%	12.0%
Lower Saloum										
2010	518	37	...	1.5	1.5	100.0%	86	86	41.7%	0.0%
2011	517	37	40	1.5	1.5	100.0%	86	86	53.6%	0.0%
2012	517	37	40	1.5	1.5	100.0%	86	86	53.6%	0.0%
2013	865	62	51	2.5	2.5	100.0%	51	51	49.6%	0.0%
2014	950	106	53	5.3	5.3	100.0%	50	50	52.3%	0.0%
2015	1,050	105	53	4.7	4.7	100.0%	55	55	53.1%	17.8%

SSE, Historical Trend - Main Statistics - School Indicators - District Level

Region/ District/ Year	SSE: Enr/Sch	SSE: Enr/Clrm	SSE: Enr/Class	SSE: Enr/Seat	SSE: Enr/Desk	SSE: %QT	SSE: PTR	SSE: PqTR	SSE: %Girls	SSE: %Rep
Niamina Dankunku										
2010	...	...	...	...	...	...	...	...	...	...
2011	...	...	...	...	...	...	...	...	...	...
2012	...	...	...	...	...	...	...	...	...	...
2013	...	...	...	...	...	...	...	...	...	...
2014	...	...	...	...	...	...	...	...	...	...
2015	...	...	...	...	...	...	...	...	...	...
Niamina East										
2010	136	...	23	1.0	1.0	100.0%	23	23	50.0%	24.3%
2011	191	64	32	1.1	1.1	83.3%	32	38	46.6%	24.1%
2012	182	46	30	1.1	1.1	92.9%	13	14	45.1%	16.5%
2013	325	41	54	0.7	0.7	100.0%	33	33	52.0%	7.4%
2014	289	72	41	3.2	3.2	100.0%	26	26	53.3%	11.1%
2015	233	39	33	2.7	2.7	100.0%	21	21	59.2%	14.2%
Niamina West										
2010	...	...	...	...	...	...	...	...	...	...
2011	...	...	...	...	...	...	...	...	...	...
2012	...	...	...	...	...	...	...	...	...	...
2013	...	...	...	...	...	...	...	...	...	...
2014	...	...	...	...	...	...	...	...	...	...
2015	...	...	...	...	...	...	...	...	...	...

SSE, Historical Trend - Main Statistics - School Indicators - District Level

Region/ District/ Year	SSE: Enr/Sch	SSE: Enr/Clrm	SSE: Enr/Class	SSE: Enr/Seat	SSE: Enr/Desk	SSE: %QT	SSE: PTR	SSE: PqTR	SSE: %Girls	SSE: %Rep
Niani										
2010	237	47	34	3.7	4.0	85.7%	34	40	56.5%	0.0%
2011	255	51	28	4.0	3.7	100.0%	43	43	51.0%	0.0%
2012	255	51	28	3.6	3.6	100.0%	17	17	49.0%	14.1%
2013	231	46	29	1.3	2.1	100.0%	18	18	61.5%	0.0%
2014	208	52	30	1.0	1.0	100.0%	21	21	54.8%	8.7%
2015	187	27	27	1.6	1.6	100.0%	11	11	57.2%	13.4%
Nianija										
2010	...	...	...	...	...	...	...	...	...	...
2011	...	...	...	...	...	...	...	...	...	...
2012	...	...	...	...	...	...	...	...	...	...
2013	...	...	...	...	...	...	...	...	...	...
2014	...	...	...	...	...	...	...	...	...	...
2015	27	...	14	...	...	100.0%	9	9	55.6%	0.0%
Sami										
2010	...	...	...	...	...	...	...	...	...	...
2011	...	...	...	...	...	...	...	...	...	...
2012	...	...	...	...	...	...	...	...	...	...
2013	...	...	...	...	...	...	...	...	...	...
2014	55	28	28	2.0	2.0	100.0%	55	55	45.5%	0.0%
2015	107	54	27	1.2	1.2	0.0%	54	...	55.1%	0.0%

SSE, Historical Trend - Main Statistics - School Indicators - District Level

Region/ District/ Year	SSE: Enr/Sch	SSE: Enr/Clrm	SSE: Enr/Class	SSE: Enr/Seat	SSE: Enr/Desk	SSE: %QT	SSE: PTR	SSE: PqTR	SSE: %Girls	SSE: %Rep
Upper Fuladu West										
2010	...	...	...	...	...	...	...	...	...	...
2011	797	47	40	1.8	3.3	81.0%	38	47	74.9%	0.0%
2012	859	48	34	1.7	3.5	88.0%	34	39	58.2%	0.0%
2013	1,036	58	58	1.9	4.2	100.0%	37	37	59.5%	0.2%
2014	1,144	88	24	1.4	3.5	82.9%	33	39	63.8%	0.0%
2015	1,035	115	23	1.1	3.2	100.0%	30	30	63.5%	1.2%
Upper Saloum										
2010	...	...	...	...	...	...	...	...	...	...
2011	...	...	...	...	...	...	...	...	...	...
2012	...	...	...	...	...	...	...	...	...	...
2013	...	...	...	...	...	...	...	...	...	...
2014	...	...	...	...	...	...	...	...	...	...
2015	47	24	24	...	...	75.0%	12	16	57.4%	8.5%
Region 6										
Basse										
2010	836	84	46	1.4	2.0	100.0%	30	30	40.8%	7.5%
2011	900	64	45	1.5	1.1	100.0%	32	32	38.9%	7.3%
2012	733	52	46	1.2	0.9	100.0%	26	26	36.0%	0.0%
2013	516	52	49	0.9	1.1	85.3%	30	36	42.5%	3.6%
2014	553	48	48	0.9	0.9	90.6%	35	38	44.5%	5.7%
2015	546	47	44	1.2	1.2	80.5%	27	33	48.0%	5.0%

SSE, Historical Trend - Main Statistics - School Indicators - District Level

Region/ District/ Year	SSE: Enr/Sch	SSE: Enr/Clrm	SSE: Enr/Class	SSE: Enr/Seat	SSE: Enr/Desk	SSE: %QT	SSE: PTR	SSE: PqTR	SSE: %Girls	SSE: %Rep
Jimara										
2010	42	42	...	1.2	1.2	100.0%	21	21	0.0%	0.0%
2011	36	36	12	1.0	1.0	100.0%	18	18	0.0%	0.0%
2012	36	7	12	1.0	1.0	25.0%	9	36	0.0%	0.0%
2013	36	7	12	1.0	1.0	25.0%	9	36	0.0%	0.0%
2014	61	31	31	0.8	0.8	76.5%	7	9	42.6%	4.9%
2015	41	21	21	0.6	0.6	75.0%	7	9	46.3%	15.9%
Kantora										
2010	136	45	34	0.8	0.8	100.0%	23	23	35.3%	9.6%
2011	157	52	26	0.8	0.8	80.0%	31	39	29.9%	10.2%
2012	199	66	33	1.1	1.1	...	...	...	33.7%	13.6%
2013	196	65	33	1.0	1.0	100.0%	28	28	36.7%	6.6%
2014	218	44	44	0.6	0.6	100.0%	27	27	43.1%	8.7%
2015	223	37	37	0.6	0.6	100.0%	32	32	42.2%	9.0%
Sandu										
2010	176	29	35	1.2	1.2	100.0%	29	29	34.7%	5.1%
2011	200	33	40	1.3	1.3	85.7%	29	33	33.5%	4.5%
2012	178	30	36	1.2	1.2	100.0%	36	36	38.2%	16.9%
2013	150	25	38	1.0	1.0	100.0%	25	25	34.7%	14.7%
2014	145	18	48	0.4	0.8	100.0%	24	24	30.3%	5.5%
2015	137	17	46	0.3	0.8	100.0%	27	27	34.3%	2.2%

SSE, Historical Trend - Main Statistics - School Indicators - District Level

Region/ District/ Year	SSE: Enr/Sch	SSE: Enr/Clrm	SSE: Enr/Class	SSE: Enr/Seat	SSE: Enr/Desk	SSE: %QT	SSE: PTR	SSE: PqTR	SSE: %Girls	SSE: %Rep
Tumana										
2010	...	...	...	...	...	...	...	...	...	...
2011	...	...	...	...	...	...	...	...	...	...
2012	...	...	...	...	...	...	...	...	...	...
2013	...	...	...	...	...	...	...	...	...	...
2014	...	...	...	...	...	...	...	...	...	...
2015	...	...	...	...	...	...	...	...	...	...
Wuli East										
2010	...	...	...	...	...	...	...	...	...	...
2011	...	...	...	...	...	...	...	...	...	...
2012	...	...	...	...	...	...	...	...	...	...
2013	...	...	...	...	...	...	...	...	...	...
2014	...	...	...	...	...	...	...	...	...	...
2015	23	23	23	1.9	1.9	100.0%	3	3	26.1%	0.0%
Wuli West										
2010	152	51	30	2.0	2.0	100.0%	51	51	45.4%	0.0%
2011	136	45	45	1.4	1.4	100.0%	27	27	34.6%	0.0%
2012	148	49	37	1.0	1.0	100.0%	37	37	39.9%	8.1%
2013	137	34	46	1.0	1.0	50.0%	34	69	43.8%	11.7%
2014	110	37	37	1.6	1.6	100.0%	11	11	44.5%	0.0%
2015	66	26	33	1.9	1.7	86.7%	9	10	49.2%	6.8%

V.1.2.4 SSE, Historical Trend - Gross Enrolment Rate (GER)

SSE, Historical Trend - Gross Enrolment Rate (GER)

Region / District (Pop. Census 2003)	2010	2011	2012	2013	2014	2015
Region 1						
Banjul City Council						
- SSE - GER - Boys	352.8%	363.2%	350.2%	347.9%	344.8%	346.4%
- SSE - GER - Girls	237.2%	252.2%	272.5%	277.9%	262.2%	263.5%
- SSE - GER - Total	291.7%	304.5%	309.1%	310.9%	301.2%	302.6%
Kanifing Municipal Council						
- SSE - GER - Boys	57.3%	54.9%	55.1%	57.8%	58.9%	57.6%
- SSE - GER - Girls	43.1%	41.1%	42.7%	45.3%	47.1%	48.0%
- SSE - GER - Total	49.7%	47.5%	48.5%	51.1%	52.6%	52.5%
Region 1 - SSE - GER - Boys	81.8%	79.3%	77.5%	78.9%	78.7%	76.7%
Region 1 - SSE - GER - Girls	58.9%	57.5%	59.8%	61.8%	61.7%	62.0%
Region 1 - SSE - GER - Total	69.5%	67.7%	68.1%	69.8%	69.7%	68.8%
Region 2						
Foni Bintang Karanai						
- SSE - GER - Boys	...	...	...	19.0%	21.6%	20.2%
- SSE - GER - Girls	...	...	...	15.1%	17.8%	19.0%
- SSE - GER - Total	...	...	...	17.1%	19.8%	19.6%
Foni Bondali						
- SSE - GER - Boys	101.5%	92.3%	101.9%	140.9%	143.6%	126.1%
- SSE - GER - Girls	86.8%	85.6%	97.9%	97.5%	144.2%	151.4%
- SSE - GER - Total	94.5%	89.1%	100.0%	120.3%	143.9%	138.1%
Foni Brefet						
- SSE - GER - Boys	...	...	...	...	13.1%	14.8%
- SSE - GER - Girls	...	...	...	...	13.2%	18.6%
- SSE - GER - Total	...	...	...	...	13.1%	16.6%

SSE, Historical Trend - Gross Enrolment Rate (GER)

Region / District (Pop. Census 2003)	2010	2011	2012	2013	2014	2015
Foni Jarrol						
- SSE - GER - Boys	...	19.3%	29.8%	44.0%	43.4%	43.8%
- SSE - GER - Girls	...	13.2%	26.1%	34.4%	44.2%	47.7%
- SSE - GER - Total	...	16.3%	28.0%	39.3%	43.8%	45.7%
Foni Kansala						
- SSE - GER - Boys	35.3%	34.7%	32.6%	30.9%	31.2%	32.1%
- SSE - GER - Girls	23.4%	24.0%	22.2%	21.1%	25.4%	30.9%
- SSE - GER - Total	29.5%	29.5%	27.6%	26.2%	28.4%	31.5%
Kombo Central						
- SSE - GER - Boys	39.7%	40.5%	46.9%	52.3%	55.7%	59.6%
- SSE - GER - Girls	29.8%	32.8%	37.5%	44.2%	47.0%	53.1%
- SSE - GER - Total	34.6%	36.6%	42.1%	48.2%	51.2%	56.2%
Kombo East						
- SSE - GER - Boys	5.3%	6.2%	12.9%	14.6%	21.8%	22.7%
- SSE - GER - Girls	3.7%	6.6%	9.7%	14.6%	19.7%	28.8%
- SSE - GER - Total	4.5%	6.4%	11.3%	14.6%	20.8%	25.7%
Kombo North						
- SSE - GER - Boys	22.6%	21.7%	25.2%	25.3%	29.6%	29.3%
- SSE - GER - Girls	22.1%	22.1%	23.5%	24.9%	29.1%	30.1%
- SSE - GER - Total	22.3%	21.9%	24.3%	25.1%	29.3%	29.7%
Kombo South						
- SSE - GER - Boys	57.3%	55.8%	54.8%	66.5%	68.3%	65.6%
- SSE - GER - Girls	52.6%	45.4%	46.8%	57.9%	61.7%	59.2%
- SSE - GER - Total	55.0%	50.6%	50.8%	62.2%	65.0%	62.4%

SSE, Historical Trend - Gross Enrolment Rate (GER)

Region / District (Pop. Census 2003)	2010	2011	2012	2013	2014	2015
Region 2 - SSE - GER - Boys	30.4 %	30.1 %	33.5 %	37.8 %	41.5 %	41.6 %
Region 2 - SSE - GER - Girls	26.7 %	26.6 %	28.9 %	33.4 %	37.8 %	40.0 %
Region 2 - SSE - GER - Total	28.5 %	28.3 %	31.2 %	35.6 %	39.6 %	40.8 %
Region 3						
Central Baddibou						
- SSE - GER - Boys	14.8%	14.9%	19.2%	17.8%	17.2%	17.7%
- SSE - GER - Girls	19.8%	15.4%	16.0%	18.6%	19.2%	23.5%
- SSE - GER - Total	17.2%	15.1%	17.7%	18.1%	18.2%	20.5%
Jokadu						
- SSE - GER - Boys	...	17.6%	18.8%	17.8%	12.5%	13.4%
- SSE - GER - Girls	...	30.1%	35.4%	33.9%	24.6%	20.2%
- SSE - GER - Total	...	23.8%	27.1%	25.9%	18.5%	16.8%
Lower Baddibou						
- SSE - GER - Boys	17.9%	16.1%	22.4%	30.6%	37.0%	38.0%
- SSE - GER - Girls	22.9%	21.6%	31.0%	40.0%	44.3%	46.0%
- SSE - GER - Total	20.3%	18.8%	26.6%	35.3%	40.6%	41.9%
Lower Niumi						
- SSE - GER - Boys	13.1%	29.6%	34.6%	34.3%	37.8%	38.1%
- SSE - GER - Girls	11.5%	31.6%	35.9%	34.7%	37.1%	41.7%
- SSE - GER - Total	12.3%	30.6%	35.2%	34.5%	37.4%	39.9%
Upper Baddibou						
- SSE - GER - Boys	43.2%	42.3%	42.2%	46.0%	47.4%	45.4%
- SSE - GER - Girls	40.5%	43.0%	42.9%	54.1%	56.5%	57.2%
- SSE - GER - Total	41.8%	42.6%	42.5%	50.1%	52.0%	51.4%

SSE, Historical Trend - Gross Enrolment Rate (GER)

Region / District (Pop. Census 2003)	2010	2011	2012	2013	2014	2015
Upper Niumi						
- SSE - GER - Boys	16.3%	11.8%	10.5%	12.9%	18.2%	22.4%
- SSE - GER - Girls	18.2%	19.4%	17.7%	17.3%	20.2%	21.9%
- SSE - GER - Total	17.2%	15.3%	13.8%	14.9%	19.1%	22.2%
Region 3 - SSE - GER - Boys	21.5%	26.8%	29.1%	30.9%	33.0%	33.4%
Region 3 - SSE - GER - Girls	21.6%	30.9%	33.3%	37.0%	38.2%	40.1%
Region 3 - SSE - GER - Total	21.5%	28.8%	31.2%	33.9%	35.6%	36.7%
Region 4						
Jarra Central						
- SSE - GER - Boys	...	...	...	...	...	...
- SSE - GER - Girls	...	...	...	...	...	...
- SSE - GER - Total	...	...	...	...	...	...
Jarra East						
- SSE - GER - Boys	...	...	...	9.5%	18.9%	21.4%
- SSE - GER - Girls	...	...	...	7.2%	13.7%	17.5%
- SSE - GER - Total	...	...	...	8.4%	16.4%	19.5%
Jarra West						
- SSE - GER - Boys	36.0%	32.6%	39.0%	37.8%	39.8%	40.1%
- SSE - GER - Girls	34.3%	37.2%	38.8%	37.6%	38.8%	39.8%
- SSE - GER - Total	35.2%	35.0%	38.9%	37.7%	39.3%	40.0%
Kiang Central						
- SSE - GER - Boys	...	...	...	...	...	20.5%
- SSE - GER - Girls	...	...	...	...	...	23.6%
- SSE - GER - Total	...	...	...	...	...	22.1%

SSE, Historical Trend - Gross Enrolment Rate (GER)

Region / District (Pop. Census 2003)	2010	2011	2012	2013	2014	2015
Kiang East						
- SSE - GER - Boys	22.8%	19.1%	16.3%	17.6%	16.7%	16.2%
- SSE - GER - Girls	19.5%	18.0%	18.2%	22.0%	28.5%	25.5%
- SSE - GER - Total	21.2%	18.6%	17.2%	19.7%	22.3%	20.6%
Kiang West						
- SSE - GER - Boys	5.3%	21.3%	31.4%	36.8%	34.8%	36.2%
- SSE - GER - Girls	6.0%	21.9%	28.1%	37.0%	34.3%	39.9%
- SSE - GER - Total	5.7%	21.6%	29.8%	36.9%	34.5%	38.0%
Region 4 - SSE - GER - Boys	17.1%	18.6%	22.9%	25.3%	27.3%	29.6%
Region 4 - SSE - GER - Girls	16.7%	20.8%	22.9%	25.7%	27.4%	31.1%
Region 4 - SSE - GER - Total	16.9%	19.7%	22.9%	25.5%	27.3%	30.4%
Region 5						
Fulladu West						
- SSE - GER - Boys	7.9%	13.3%	18.7%	22.6%	29.0%	28.3%
- SSE - GER - Girls	11.7%	31.5%	27.3%	33.1%	44.9%	43.6%
- SSE - GER - Total	9.8%	22.6%	23.1%	27.9%	37.1%	36.1%
Jangjangbureh						
- SSE - GER - Boys	265.6%	265.5%	312.3%	193.8%	185.9%	174.9%
- SSE - GER - Girls	159.6%	128.5%	135.4%	96.6%	87.5%	89.7%
- SSE - GER - Total	209.3%	192.7%	218.1%	142.1%	133.7%	129.7%
Lower Saloum						
- SSE - GER - Boys	58.9%	46.1%	45.4%	81.2%	83.1%	89.1%
- SSE - GER - Girls	41.3%	52.3%	51.5%	78.6%	89.7%	99.5%
- SSE - GER - Total	50.0%	49.2%	48.5%	79.9%	86.4%	94.3%

SSE, Historical Trend - Gross Enrolment Rate (GER)

Region / District (Pop. Census 2003)	2010	2011	2012	2013	2014	2015
Niamina Dankunku						
- SSE - GER - Boys	...	...	...	...	...	...
- SSE - GER - Girls	...	...	...	...	...	...
- SSE - GER - Total	...	...	...	...	...	...
Niamina East						
- SSE - GER - Boys	9.3%	13.3%	12.5%	18.6%	15.3%	10.3%
- SSE - GER - Girls	9.2%	11.5%	10.1%	19.9%	17.3%	14.8%
- SSE - GER - Total	9.3%	12.4%	11.3%	19.2%	16.3%	12.6%
Niamina West						
- SSE - GER - Boys	...	...	...	...	...	...
- SSE - GER - Girls	...	...	...	...	...	...
- SSE - GER - Total	...	...	...	...	...	...
Niani						
- SSE - GER - Boys	12.6%	14.9%	15.0%	10.0%	10.3%	8.5%
- SSE - GER - Girls	16.4%	15.5%	14.5%	16.0%	12.5%	11.4%
- SSE - GER - Total	14.5%	15.2%	14.8%	13.0%	11.4%	10.0%
Nianija						
- SSE - GER - Boys	...	...	...	...	...	4.6%
- SSE - GER - Girls	...	...	...	...	...	5.6%
- SSE - GER - Total	...	...	...	...	...	5.1%
Sami						
- SSE - GER - Boys	...	...	...	...	4.0%	6.1%
- SSE - GER - Girls	...	...	...	...	3.1%	7.2%
- SSE - GER - Total	...	...	...	...	3.5%	6.7%

SSE, Historical Trend - Gross Enrolment Rate (GER)

Region / District (Pop. Census 2003)	2010	2011	2012	2013	2014	2015
Upper Saloum						
- SSE - GER - Boys	...	...	...	...	...	3.6%
- SSE - GER - Girls	...	...	...	...	...	4.7%
- SSE - GER - Total	...	...	...	...	...	4.2%
Region 5 - SSE - GER - Boys	19.1%	21.1%	24.9%	25.2%	27.8%	27.4%
Region 5 - SSE - GER - Girls	16.5%	24.2%	22.6%	26.7%	31.5%	32.4%
Region 5 - SSE - GER - Total	17.8%	22.7%	23.7%	26.0%	29.7%	30.0%
Region 6						
Fulladu East						
- SSE - GER - Boys	15.1%	16.1%	13.5%	16.5%	17.6%	15.4%
- SSE - GER - Girls	9.5%	9.6%	7.1%	11.5%	13.9%	14.1%
- SSE - GER - Total	12.3%	12.8%	10.3%	14.0%	15.8%	14.7%
Kantora						
- SSE - GER - Boys	7.3%	8.9%	10.3%	9.4%	9.1%	9.2%
- SSE - GER - Girls	4.0%	3.8%	5.3%	5.5%	7.0%	6.7%
- SSE - GER - Total	5.7%	6.4%	7.8%	7.5%	8.0%	8.0%
Sandu						
- SSE - GER - Boys	16.7%	18.7%	14.9%	12.9%	12.8%	11.0%
- SSE - GER - Girls	8.9%	9.5%	9.3%	6.9%	5.6%	5.8%
- SSE - GER - Total	12.8%	14.1%	12.1%	9.9%	9.2%	8.4%
Wuli						
- SSE - GER - Boys	6.6%	6.8%	6.7%	5.6%	4.3%	5.8%
- SSE - GER - Girls	5.3%	3.5%	4.3%	4.2%	3.4%	4.7%
- SSE - GER - Total	5.9%	5.2%	5.5%	4.9%	3.8%	5.2%

SSE, Historical Trend - Gross Enrolment Rate (GER)

Region / District (Pop. Census 2003)	2010	2011	2012	2013	2014	2015
Region 6 - SSE - GER - Boys	12.2%	13.3%	11.8%	12.8%	13.0%	11.9%
Region 6 - SSE - GER - Girls	7.7%	7.4%	6.4%	8.5%	9.8%	10.1%
Region 6 - SSE - GER - Total	10.0%	10.3%	9.1%	10.6%	11.4%	11.0%
Total - SSE - GER - Boys	37.4%	37.7%	39.1%	41.3%	43.2%	42.6%
Total - SSE - GER - Girls	30.6%	32.2%	33.5%	36.8%	39.2%	40.5%
Total - SSE - GER - Total	33.9%	34.9%	36.2%	39.0%	41.2%	41.6%

V.1.2.5 SSE, Historical Trend - Completion Rate (CR)

SSE, Historical Trend - Completion Rate (CR)

Region / District (Pop. Census 2003)	2010	2011	2012	2013	2014	2015
Region 1						
Banjul City Council						
- SSE - CR - Boys	304.9%	308.3%	323.6%	330.7%	328.0%	299.0%
- SSE - CR - Girls	231.1%	254.4%	245.2%	276.4%	264.0%	257.3%
- SSE - CR - Total	267.2%	280.7%	283.5%	302.9%	295.2%	277.6%
Kanifing Municipal Council						
- SSE - CR - Boys	51.1%	49.9%	48.5%	45.3%	50.1%	48.8%
- SSE - CR - Girls	41.4%	39.8%	40.8%	38.9%	44.0%	43.0%
- SSE - CR - Total	46.1%	44.7%	44.6%	42.0%	47.0%	45.8%
Region 1 - SSE - CR - Boys	71.9%	70.2%	69.2%	65.8%	69.1%	65.2%
Region 1 - SSE - CR - Girls	57.0%	56.7%	56.1%	55.9%	59.1%	57.1%
Region 1 - SSE - CR - Total	64.3%	63.3%	62.5%	60.7%	64.0%	61.0%
Region 2						
Foni Bintang Karanai						
- SSE - CR - Boys	...	...	...	...	16.4%	22.5%
- SSE - CR - Girls	...	...	...	...	5.7%	11.3%
- SSE - CR - Total	...	...	...	...	10.9%	16.7%
Foni Bondali						
- SSE - CR - Boys	109.8%	83.9%	53.1%	98.5%	154.4%	145.7%
- SSE - CR - Girls	63.5%	53.8%	86.6%	50.0%	148.6%	127.0%
- SSE - CR - Total	86.3%	68.5%	70.2%	73.5%	151.4%	136.1%
Foni Brefet						
- SSE - CR - Boys	...	...	...	...	...	...
- SSE - CR - Girls	...	...	...	...	...	...
- SSE - CR - Total	...	...	...	...	...	...

SSE, Historical Trend - Completion Rate (CR)

Region / District (Pop. Census 2003)	2010	2011	2012	2013	2014	2015
Foni Jarrol						
- SSE - CR - Boys	...	...	...	33.3%	38.2%	46.7%
- SSE - CR - Girls	...	...	...	14.1%	24.5%	25.8%
- SSE - CR - Total	...	...	...	23.5%	31.1%	36.0%
Foni Kansala						
- SSE - CR - Boys	33.7%	41.0%	32.4%	30.8%	27.9%	36.1%
- SSE - CR - Girls	23.2%	25.1%	15.7%	14.9%	16.4%	16.9%
- SSE - CR - Total	28.3%	32.9%	23.9%	22.7%	22.0%	26.2%
Kombo Central						
- SSE - CR - Boys	32.8%	30.2%	39.9%	38.9%	46.0%	45.6%
- SSE - CR - Girls	25.4%	25.8%	28.5%	31.5%	33.6%	39.2%
- SSE - CR - Total	29.0%	27.9%	34.1%	35.1%	39.6%	42.3%
Kombo East						
- SSE - CR - Boys	...	...	15.9%	9.8%	13.5%	22.5%
- SSE - CR - Girls	...	...	7.1%	6.9%	9.1%	23.3%
- SSE - CR - Total	...	...	11.4%	8.3%	11.2%	22.9%
Kombo North						
- SSE - CR - Boys	16.3%	15.5%	20.1%	19.6%	22.6%	22.6%
- SSE - CR - Girls	16.9%	16.2%	17.7%	19.8%	22.9%	24.0%
- SSE - CR - Total	16.6%	15.9%	18.9%	19.7%	22.7%	23.3%
Kombo South						
- SSE - CR - Boys	32.7%	43.6%	50.3%	62.6%	61.2%	58.9%
- SSE - CR - Girls	38.2%	35.3%	33.7%	48.7%	56.7%	53.6%
- SSE - CR - Total	35.5%	39.4%	41.8%	55.5%	58.9%	56.2%

SSE, Historical Trend - Completion Rate (CR)

Region / District (Pop. Census 2003)	2010	2011	2012	2013	2014	2015
Region 2 - SSE - CR - Boys	22.0%	22.6%	28.1%	30.0%	34.0%	34.4%
Region 2 - SSE - CR - Girls	20.7%	19.9%	21.4%	25.1%	29.7%	31.6%
Region 2 - SSE - CR - Total	21.3%	21.2%	24.7%	27.5%	31.8%	33.0%
Region 3						
Central Baddibou						
- SSE - CR - Boys	21.2%	17.8%	15.2%	8.8%	15.1%	20.1%
- SSE - CR - Girls	20.8%	13.2%	9.1%	5.8%	12.8%	20.0%
- SSE - CR - Total	21.0%	15.4%	12.1%	7.2%	13.9%	20.1%
Jokadu						
- SSE - CR - Boys	0.0%	14.6%	14.4%	28.8%	14.4%	10.7%
- SSE - CR - Girls	0.0%	18.7%	31.0%	28.9%	30.9%	26.4%
- SSE - CR - Total	0.0%	16.7%	22.9%	28.8%	22.9%	18.8%
Lower Baddibou						
- SSE - CR - Boys	16.3%	13.7%	17.0%	19.0%	30.1%	31.3%
- SSE - CR - Girls	20.2%	23.3%	17.9%	23.0%	23.7%	25.9%
- SSE - CR - Total	18.3%	18.6%	17.4%	21.0%	26.8%	28.5%
Lower Niumi						
- SSE - CR - Boys	9.9%	24.6%	23.2%	17.8%	31.0%	39.4%
- SSE - CR - Girls	7.9%	19.5%	21.5%	12.8%	26.2%	31.6%
- SSE - CR - Total	8.9%	22.0%	22.3%	15.2%	28.5%	35.4%
Upper Baddibou						
- SSE - CR - Boys	29.4%	42.3%	42.2%	45.5%	48.1%	42.2%
- SSE - CR - Girls	19.1%	29.5%	29.3%	40.5%	51.1%	54.3%
- SSE - CR - Total	24.2%	35.7%	35.6%	42.9%	49.6%	48.4%

SSE, Historical Trend - Completion Rate (CR)

Region / District (Pop. Census 2003)	2010	2011	2012	2013	2014	2015
Upper Niumi						
- SSE - CR - Boys	15.3%	12.8%	15.0%	10.3%	12.8%	20.9%
- SSE - CR - Girls	12.4%	14.8%	15.8%	10.1%	17.9%	16.3%
- SSE - CR - Total	13.8%	13.8%	15.4%	10.2%	15.4%	18.5%
Region 3 - SSE - CR - Boys	17.0%	25.5%	25.3%	24.8%	30.1%	32.3%
Region 3 - SSE - CR - Girls	13.3%	21.4%	22.4%	22.0%	30.9%	33.6%
Region 3 - SSE - CR - Total	15.1%	23.4%	23.8%	23.4%	30.5%	33.0%
Region 4						
Jarra Central						
- SSE - CR - Boys	...	...	...	...	...	...
- SSE - CR - Girls	...	...	...	...	...	...
- SSE - CR - Total	...	...	...	...	...	...
Jarra East						
- SSE - CR - Boys	...	...	...	...	...	14.7%
- SSE - CR - Girls	...	...	...	...	...	5.9%
- SSE - CR - Total	...	...	...	...	...	10.2%
Jarra West						
- SSE - CR - Boys	34.9%	30.7%	26.6%	25.8%	34.9%	36.3%
- SSE - CR - Girls	25.9%	26.5%	21.8%	21.1%	29.8%	34.7%
- SSE - CR - Total	30.3%	28.5%	24.2%	23.4%	32.3%	35.5%
Kiang Central						
- SSE - CR - Boys	...	...	...	...	...	...
- SSE - CR - Girls	...	...	...	...	...	...
- SSE - CR - Total	...	...	...	...	...	...

SSE, Historical Trend - Completion Rate (CR)

Region / District (Pop. Census 2003)	2010	2011	2012	2013	2014	2015
Kiang East						
- SSE - CR - Boys	15.6%	25.0%	23.2%	9.4%	12.5%	13.3%
- SSE - CR - Girls	1.2%	4.8%	12.8%	12.4%	15.2%	16.7%
- SSE - CR - Total	8.2%	14.6%	17.9%	10.9%	13.9%	15.1%
Kiang West						
- SSE - CR - Boys	4.7%	5.3%	4.5%	39.9%	26.7%	32.9%
- SSE - CR - Girls	6.5%	7.0%	4.9%	25.9%	16.0%	28.3%
- SSE - CR - Total	5.6%	6.1%	4.7%	32.7%	21.2%	30.6%
Region 4 - SSE - CR - Boys	16.0%	15.6%	13.8%	18.9%	20.6%	24.8%
Region 4 - SSE - CR - Girls	11.4%	12.2%	10.9%	14.7%	16.8%	22.3%
Region 4 - SSE - CR - Total	13.7%	13.9%	12.3%	16.8%	18.6%	23.5%
Region 5						
Fulladu West						
- SSE - CR - Boys	5.8%	10.2%	17.6%	17.9%	22.6%	23.2%
- SSE - CR - Girls	6.7%	22.1%	19.7%	18.4%	35.7%	35.9%
- SSE - CR - Total	6.3%	16.2%	18.7%	18.2%	29.4%	29.8%
Jangjangbureh						
- SSE - CR - Boys	234.7%	181.0%	257.8%	155.2%	136.3%	131.3%
- SSE - CR - Girls	93.6%	75.6%	123.0%	65.9%	34.4%	55.4%
- SSE - CR - Total	162.7%	127.3%	188.8%	109.6%	84.0%	92.4%
Lower Saloum						
- SSE - CR - Boys	48.2%	30.1%	29.6%	55.6%	55.5%	58.9%
- SSE - CR - Girls	28.7%	32.8%	32.2%	30.0%	48.9%	71.9%
- SSE - CR - Total	38.2%	31.5%	30.9%	42.5%	52.1%	65.6%

SSE, Historical Trend - Completion Rate (CR)

Region / District (Pop. Census 2003)	2010	2011	2012	2013	2014	2015
Niamina Dankunku						
- SSE - CR - Boys	...	...	...	...	...	...
- SSE - CR - Girls	...	...	...	...	...	...
- SSE - CR - Total	...	...	...	...	...	...
Niamina East						
- SSE - CR - Boys	6.5%	10.3%	9.0%	16.1%	12.9%	10.6%
- SSE - CR - Girls	4.9%	6.3%	4.1%	12.1%	9.2%	10.7%
- SSE - CR - Total	5.7%	8.2%	6.5%	14.1%	11.0%	10.7%
Niamina West						
- SSE - CR - Boys	...	...	...	...	...	...
- SSE - CR - Girls	...	...	...	...	...	...
- SSE - CR - Total	...	...	...	...	...	...
Niani						
- SSE - CR - Boys	11.6%	17.0%	12.8%	6.4%	6.6%	5.1%
- SSE - CR - Girls	8.9%	14.0%	7.7%	5.4%	7.6%	8.7%
- SSE - CR - Total	10.2%	15.5%	10.2%	5.9%	7.1%	6.9%
Nianija						
- SSE - CR - Boys	...	...	...	...	...	...
- SSE - CR - Girls	...	...	...	...	...	...
- SSE - CR - Total	...	...	...	...	...	...
Sami						
- SSE - CR - Boys	...	...	...	...	...	...
- SSE - CR - Girls	...	...	...	...	...	...
- SSE - CR - Total	...	...	...	...	...	...

SSE, Historical Trend - Completion Rate (CR)

Region / District (Pop. Census 2003)	2010	2011	2012	2013	2014	2015
Upper Saloum						
- SSE - CR - Boys	...	...	...	...	...	...
- SSE - CR - Girls	...	...	...	...	...	...
- SSE - CR - Total	...	...	...	...	...	...
Region 5 - SSE - CR - Boys	16.4%	16.0%	21.2%	19.6%	20.5%	20.4%
Region 5 - SSE - CR - Girls	9.7%	16.2%	16.1%	14.0%	21.0%	23.9%
Region 5 - SSE - CR - Total	13.0%	16.1%	18.6%	16.7%	20.7%	22.2%
Region 6						
Fulladu East						
- SSE - CR - Boys	10.1%	12.2%	11.0%	12.7%	17.2%	13.4%
- SSE - CR - Girls	4.4%	5.8%	4.3%	5.8%	10.8%	9.8%
- SSE - CR - Total	7.2%	8.9%	7.5%	9.2%	13.9%	11.5%
Kantora						
- SSE - CR - Boys	6.1%	5.4%	9.0%	7.7%	5.4%	8.6%
- SSE - CR - Girls	3.6%	2.0%	2.1%	4.1%	2.9%	6.0%
- SSE - CR - Total	4.8%	3.6%	5.5%	5.9%	4.1%	7.3%
Sandu						
- SSE - CR - Boys	9.2%	12.9%	10.8%	11.3%	10.9%	6.3%
- SSE - CR - Girls	5.8%	8.5%	2.1%	5.2%	3.8%	3.7%
- SSE - CR - Total	7.4%	10.7%	6.3%	8.1%	7.3%	4.9%
Wuli						
- SSE - CR - Boys	5.9%	6.0%	4.2%	5.0%	2.9%	2.8%
- SSE - CR - Girls	5.7%	4.6%	0.9%	2.2%	1.7%	2.4%
- SSE - CR - Total	5.8%	5.3%	2.5%	3.5%	2.3%	2.6%

SSE, Historical Trend - Completion Rate (CR)

Region / District (Pop. Census 2003)	2010	2011	2012	2013	2014	2015
Region 6 - SSE - CR - Boys	8.5%	9.9%	9.3%	10.2%	11.7%	9.7%
Region 6 - SSE - CR - Girls	4.6%	5.2%	3.0%	4.8%	6.9%	7.0%
Region 6 - SSE - CR - Total	6.5%	7.5%	6.1%	7.4%	9.2%	8.3%
Total - SSE - CR - Boys	31.4%	32.1%	34.1%	33.9%	37.0%	36.3%
Total - SSE - CR - Girls	25.2%	26.6%	26.7%	27.9%	32.4%	33.5%
Total - SSE - CR - Total	28.3%	29.3%	30.3%	30.8%	34.7%	34.9%

V.2 SSE, 2015 - Summary Education Statistics

V.2.1 SSE, 2015 – Global Figures

V.2.1.1 SSE, 2015 - Global Figures - National Level

SSE, 2015 - Global Figures - National Level

Local Management	SSE Schools	Perm. Classrooms	Total Seats	Total Desks	Total Classes	Total Enrolment	Total Girls	Total Repeaters	Total Teachers	Qualified Teachers
Public										
Government	39	232	7,011	6,175	235	8,225	4,088	776	387	361
Grant-Aided	32	418	20,671	19,132	540	26,591	13,090	1,241	801	756
Total Public	**71**	**650**	**27,682**	**25,307**	**775**	**34,816**	**17,178**	**2,017**	**1,188**	**1,117**
Private										
Private-Conv.	39	369	11,934	11,469	325	11,727	6,747	303	623	605
Madrassa	35	163	2,989	3,133	128	4,682	1,688	175	287	251
Total Private	**74**	**532**	**14,923**	**14,602**	**453**	**16,409**	**8,435**	**478**	**910**	**856**
National - Total	**145**	**1,182**	**42,605**	**39,909**	**1,228**	**51,225**	**25,613**	**2,495**	**2,098**	**1,973**

V.2.1.2 SSE, 2015 - Global Figures - Regional Level

SSE, 2015 - Global Figures - Regional Level

Region / Local Management	SSE Schools	Perm. Classrooms	Total Seats	Total Desks	Total Classes	Total Enrolment	Total Girls	Total Repeaters	Total Teachers	Qualified Teachers
Region 1										
Public	13	166	10,672	10,404	232	12,036	5,718	375	382	359
Government	2	11	160	160	6	259	142	0	14	13
Grant-Aided	11	155	10,512	10,244	226	11,777	5,576	375	368	346
Private	33	304	7,887	7,821	241	8,357	4,082	190	494	477
Private-Conv.	20	213	5,753	5,478	176	5,359	2,988	139	350	344
Madrassa	13	91	2,134	2,343	65	2,998	1,094	51	144	133
Region 1 - Total	**46**	**470**	**18,559**	**18,225**	**473**	**20,393**	**9,800**	**565**	**876**	**836**
Region 2										
Public	21	246	8,084	7,194	217	10,446	4,894	575	383	371
Government	11	96	2,248	2,063	70	2,799	1,361	292	149	140
Grant-Aided	10	150	5,836	5,131	147	7,647	3,533	283	234	231
Private	32	200	6,837	6,619	192	7,688	4,191	280	374	347
Private-Conv.	19	156	6,181	5,991	149	6,368	3,759	164	273	261
Madrassa	13	44	656	628	43	1,320	432	116	101	86
Region 2 - Total	**53**	**446**	**14,921**	**13,813**	**409**	**18,134**	**9,085**	**855**	**757**	**718**
Region 3										
Public	15	89	2,851	2,714	114	4,420	2,416	402	144	135
Government	10	52	2,035	1,926	70	2,528	1,349	236	85	78
Grant-Aided	5	37	816	788	44	1,892	1,067	166	59	57
Private	5	22	131	109	12	258	123	4	19	15
Private-Conv.	0	0	0	0	0	0	0	0	0	0
Madrassa	5	22	131	109	12	258	123	4	19	15
Region 3 - Total	**20**	**111**	**2,982**	**2,823**	**126**	**4,678**	**2,539**	**406**	**163**	**150**

SSE, 2015 - Global Figures - Regional Level

Region/ Local Management	SSE Schools	Perm. Classrooms	Total Seats	Total Desks	Total Classes	Total Enrolment	Total Girls	Total Repeaters	Total Teachers	Qualified Teachers
Region 4										
Public	6	35	2,012	1,778	42	1,576	812	103	54	48
Government	5	19	1,012	700	28	676	354	84	36	33
Grant-Aided	1	16	1,000	1,078	14	900	458	19	18	15
Private	1	3	40	20	3	87	38	2	7	7
Private-Conv.	0	0	0	0	0	0	0	0	0	0
Madrassa	1	3	40	20	3	87	38	2	7	7
Region 4 - Total	**7**	**38**	**2,052**	**1,798**	**45**	**1,663**	**850**	**105**	**61**	**55**
Region 5										
Public	9	69	2,222	1,606	129	4,665	2,564	464	151	138
Government	6	32	589	589	45	1,382	632	121	70	64
Grant-Aided	3	37	1,633	1,017	84	3,283	1,932	343	81	74
Private	1	1	4	3	3	3	1	0	3	2
Madrassa	1	1	4	3	3	3	1	0	3	2
Region 5 - Total	**10**	**70**	**2,226**	**1,609**	**132**	**4,668**	**2,565**	**464**	**154**	**140**
Region 6										
Public	7	45	1,841	1,611	41	1,673	774	98	74	66
Government	5	22	967	737	16	581	250	43	33	33
Grant-Aided	2	23	874	874	25	1,092	524	55	41	33
Private	2	2	24	30	2	16	0	2	13	8
Private-Conv.	0	0	0	0	0	0	0	0	0	0
Madrassa	2	2	24	30	2	16	0	2	13	8
Region 6 - Total	**9**	**47**	**1,865**	**1,641**	**43**	**1,689**	**774**	**100**	**87**	**74**

V.2.2 SSE, 2015 – Main School Statistics

V.2.2.1 SSE, 2015 - Main Statistics - School Indicators - National Level

SSE, 2015 - Main Statistics - School Indicators - National Level

Local Management	SSE: Enr/Sch	SSE: Enr/Clrm	SSE: Enr/Class	SSE: Enr/Seat	SSE: Enr/Desk	SSE: %QT	SSE: PTR	SSE: PqTR	SSE: %Girls	SSE: %Rep
Public										
Government	211	35	35	1.2	1.3	93.3%	21	23	49.7%	9.4%
Grant-Aided	831	64	49	1.3	1.4	94.4%	33	35	49.2%	4.7%
Total Public	**490**	**54**	**45**	**1.3**	**1.4**	**94.0%**	**29**	**31**	**49.3%**	**5.8%**
Private										
Private-Conv.	301	32	36	1.0	1.0	97.1%	19	19	57.5%	2.6%
Madrassa	134	29	37	1.6	1.5	87.5%	16	19	36.1%	3.7%
Total Private	**222**	**31**	**36**	**1.1**	**1.1**	**94.1%**	**18**	**19**	**51.4%**	**2.9%**
National - Total	**353**	**43**	**42**	**1.2**	**1.3**	**94.0%**	**24**	**26**	**50.0%**	**4.9%**

V.2.2.2 SSE, 2015 - Main Statistics - School Indicators - Regional Level

SSE, 2015 - Main Statistics - School Indicators - Regional Level

Region/ Local Management	SSE: Enr/Sch	SSE: Enr/Clrm	SSE: Enr/Class	SSE: Enr/Seat	SSE: Enr/Desk	SSE: %QT	SSE: PTR	SSE: PqTR	SSE: %Girls	SSE: %Rep
Region 1										
Public	926	73	52	1.1	1.2	94.0%	32	34	47.5%	3.1%
Government	130	24	43	1.6	1.6	92.9%	19	20	54.8%	0.0%
Grant-Aided	1,071	76	52	1.1	1.1	94.0%	32	34	47.3%	3.2%
Private	253	27	35	1.1	1.1	96.6%	17	18	48.8%	2.3%
Private-Conv.	268	25	30	0.9	1.0	98.3%	15	16	55.8%	2.6%
Madrassa	231	33	46	1.4	1.3	92.4%	21	23	36.5%	1.7%
Region 1 - Total	**443**	**43**	**43**	**1.1**	**1.1**	**95.4%**	**23**	**24**	**48.1%**	**2.8%**
Region 2										
Public	497	42	48	1.3	1.5	96.9%	27	28	46.9%	5.5%
Government	254	29	40	1.2	1.4	94.0%	19	20	48.6%	10.4%
Grant-Aided	765	51	52	1.3	1.5	98.7%	33	33	46.2%	3.7%
Private	240	38	40	1.1	1.2	92.8%	21	22	54.5%	3.6%
Private-Conv.	335	41	43	1.0	1.1	95.6%	23	24	59.0%	2.6%
Madrassa	102	30	31	2.0	2.1	85.1%	13	15	32.7%	8.8%
Region 2 - Total	**342**	**41**	**44**	**1.2**	**1.3**	**94.8%**	**24**	**25**	**50.1%**	**4.7%**
Region 3										
Public	295	50	39	1.6	1.6	93.8%	31	33	54.7%	9.1%
Government	253	49	36	1.2	1.3	91.8%	30	32	53.4%	9.3%
Grant-Aided	378	51	43	2.3	2.4	96.6%	32	33	56.4%	8.8%
Private	52	12	22	2.0	2.4	78.9%	14	17	47.7%	1.6%
Private-Conv.	...	...	...	...	...	...	...	...	...	...
Madrassa	52	12	22	2.0	2.4	78.9%	14	17	47.7%	1.6%
Region 3 - Total	**234**	**42**	**37**	**1.6**	**1.7**	**92.0%**	**29**	**31**	**54.3%**	**8.7%**

SSE, 2015 - Main Statistics - School Indicators - Regional Level

Region/ Local Management	SSE: Enr/Sch	SSE: Enr/Clrm	SSE: Enr/Class	SSE: Enr/Seat	SSE: Enr/Desk	SSE: %QT	SSE: PTR	SSE: PqTR	SSE: %Girls	SSE: %Rep
Region 4										
Public	263	45	38	0.8	0.9	88.9%	29	33	51.5%	6.5%
Government	135	36	24	0.7	1.0	91.7%	19	20	52.4%	12.4%
Grant-Aided	900	56	64	0.9	0.8	83.3%	50	60	50.9%	2.1%
Private	87	29	29	2.2	4.4	100.0%	12	12	43.7%	2.3%
Private-Conv.	...	...	...	...	...	...	...	...	...	...
Madrassa	87	29	29	2.2	4.4	100.0%	12	12	43.7%	2.3%
Region 4 - Total	**238**	**44**	**37**	**0.8**	**0.9**	**90.2%**	**27**	**30**	**51.1%**	**6.3%**
Region 5										
Public	518	68	36	2.1	2.9	91.4%	31	34	55.0%	9.9%
Government	230	43	31	2.3	2.3	91.4%	20	22	45.7%	8.8%
Grant-Aided	1,094	89	39	2.0	3.2	91.4%	41	44	58.8%	10.4%
Private	3	3	1	0.8	1.0	66.7%	1	2	33.3%	0.0%
Madrassa	3	3	1	0.8	1.0	66.7%	1	2	33.3%	0.0%
Region 5 - Total	**467**	**67**	**35**	**2.1**	**2.9**	**90.9%**	**30**	**33**	**54.9%**	**9.9%**
Region 6										
Public	239	37	41	0.9	1.0	89.2%	23	25	46.3%	5.9%
Government	116	26	36	0.6	0.8	100.0%	18	18	43.0%	7.4%
Grant-Aided	546	47	44	1.2	1.2	80.5%	27	33	48.0%	5.0%
Private	8	8	8	0.7	0.5	61.5%	1	2	0.0%	12.5%
Private-Conv.	...	...	...	...	...	...	...	...	...	...
Madrassa	8	8	8	0.7	0.5	61.5%	1	2	0.0%	12.5%
Region 6 - Total	**188**	**36**	**39**	**0.9**	**1.0**	**85.1%**	**19**	**23**	**45.8%**	**5.9%**
National - Total	**353**	**43**	**42**	**1.2**	**1.3**	**94.0%**	**24**	**26**	**50.0%**	**4.9%**

V.2.3 SSE, 2015 – Main Edudation Indicators

V.2.3.1 SSE, 2015 - Gross Enrolment Rate (GER)

SSE, 2015 - Gross Enrolment Rate (GER)

Region / District (Pop. Census 2003)	SSE-Boys Enrolled	SSE-Girls Enrolled	SSE-Total Enrolled	Pop. Boys [16-18]yrs	Pop. Girls [16-18]yrs	Pop. Total [16-18]yrs	SSE-GER Boys	SSE-GER Girls	SSE-GER Total	SSE-GER GPI
Region 1										
Banjul City Council	3,166	2,698	5,864	914	1,024	1,938	346.4%	263.5%	302.6%	0.76
Kanifing Municipal Council	7,427	7,102	14,529	12,897	14,787	27,684	57.6%	48.0%	52.5%	0.83
Region 1 - Total	**10,593**	**9,800**	**20,393**	**13,811**	**15,811**	**29,622**	**76.7%**	**62.0%**	**68.8%**	**0.81**
Region 2										
Foni Bintang Karanai	139	121	260	688	636	1,324	20.2%	19.0%	19.6%	0.94
Foni Bondali	295	321	616	234	212	446	126.1%	151.4%	138.1%	1.20
Foni Brefet	60	72	132	406	388	794	14.8%	18.6%	16.6%	1.26
Foni Jarrol	130	136	266	297	285	582	43.8%	47.7%	45.7%	1.09
Foni Kansala	228	209	437	711	676	1,387	32.1%	30.9%	31.5%	0.96
Kombo Central	2,705	2,545	5,250	4,539	4,796	9,335	59.6%	53.1%	56.2%	0.89
Kombo East	247	297	544	1,086	1,030	2,116	22.7%	28.8%	25.7%	1.27
Kombo North	3,079	3,409	6,488	10,509	11,344	21,853	29.3%	30.1%	29.7%	1.03
Kombo South	2,166	1,975	4,141	3,300	3,338	6,638	65.6%	59.2%	62.4%	0.90
Region 2 - Total	**9,049**	**9,085**	**18,134**	**21,770**	**22,705**	**44,475**	**41.6%**	**40.0%**	**40.8%**	**0.96**
Region 3										
Central Baddibou	110	136	246	623	579	1,202	17.7%	23.5%	20.5%	1.33
Jokadu	84	126	210	626	624	1,250	13.4%	20.2%	16.8%	1.50
Lower Baddibou	219	257	476	576	559	1,135	38.0%	46.0%	41.9%	1.21
Lower Niumi	753	848	1,601	1,977	2,032	4,009	38.1%	41.7%	39.9%	1.10
Upper Baddibou	767	1,001	1,768	1,691	1,751	3,442	45.4%	57.2%	51.4%	1.26
Upper Niumi	206	171	377	918	781	1,699	22.4%	21.9%	22.2%	0.98
Region 3 - Total	**2,139**	**2,539**	**4,678**	**6,411**	**6,326**	**12,737**	**33.4%**	**40.1%**	**36.7%**	**1.20**

SSE, 2015 - Gross Enrolment Rate (GER)

Region / District (Pop. Census 2003)	SSE-Boys Enrolled	SSE-Girls Enrolled	SSE-Total Enrolled	Pop. Boys [16-18]yrs	Pop. Girls [16-18]yrs	Pop. Total [16-18]yrs	SSE-GER Boys	SSE-GER Girls	SSE-GER Total	SSE-GER GPI
Region 4										
Jarra Central	0	0	0	189	192	381	0.0%	0.0%	0.0%	...
Jarra East	91	69	160	425	395	820	21.4%	17.5%	19.5%	0.82
Jarra West	442	458	900	1,102	1,150	2,252	40.1%	39.8%	40.0%	0.99
Kiang Central	41	49	90	200	208	408	20.5%	23.6%	22.1%	1.15
Kiang East	49	69	118	302	271	573	16.2%	25.5%	20.6%	1.57
Kiang West	190	205	395	525	514	1,039	36.2%	39.9%	38.0%	1.10
Region 4 - Total	**813**	**850**	**1,663**	**2,743**	**2,730**	**5,473**	**29.6%**	**31.1%**	**30.4%**	**1.05**
Region 5										
Fulladu West	861	1,375	2,236	3,047	3,153	6,200	28.3%	43.6%	36.1%	1.54
Jangjangbureh	495	286	781	283	319	602	174.9%	89.7%	129.7%	0.51
Lower Saloum	492	558	1,050	552	561	1,113	89.1%	99.5%	94.3%	1.12
Niamina Dankunku	0	0	0	152	175	327	0.0%	0.0%	0.0%	...
Niamina East	95	138	233	921	931	1,852	10.3%	14.8%	12.6%	1.44
Niamina West	0	0	0	183	183	366	0.0%	0.0%	0.0%	...
Niani	80	107	187	938	935	1,873	8.5%	11.4%	10.0%	1.34
Nianija	12	15	27	260	266	526	4.6%	5.6%	5.1%	1.22
Sami	48	59	107	781	821	1,602	6.1%	7.2%	6.7%	1.17
Upper Saloum	20	27	47	550	574	1,124	3.6%	4.7%	4.2%	1.29
Region 5 - Total	**2,103**	**2,565**	**4,668**	**7,667**	**7,918**	**15,585**	**27.4%**	**32.4%**	**30.0%**	**1.18**
Region 6										
Fulladu East	612	562	1,174	3,981	3,986	7,967	15.4%	14.1%	14.7%	0.92
Kantora	129	94	223	1,408	1,394	2,802	9.2%	6.7%	8.0%	0.74
Sandu	90	47	137	815	809	1,624	11.0%	5.8%	8.4%	0.53
Wuli	84	71	155	1,458	1,499	2,957	5.8%	4.7%	5.2%	0.82
Region 6 - Total	**915**	**774**	**1,689**	**7,662**	**7,688**	**15,350**	**11.9%**	**10.1%**	**11.0%**	**0.84**
National - Total	**25,612**	**25,613**	**51,225**	**60,064**	**63,178**	**123,242**	**42.6%**	**40.5%**	**41.6%**	**0.95**

V.2.3.2 SSE, 2015 - Completion Rate (CR)

SSE, 2015 - Completion Rate (CR)

Region / District (Pop. Census 2003)	Gr12-Boys Entrants	Gr12-Girls Entrants	Gr12-Total Entrants	Pop. Boys 18 Yrs Old	Pop. Girls 18 Yrs Old	Pop. Total 18 Yrs Old	SSE-CR Boys	SSE-CR Girls	SSE-CR Total	SSE-CR GPI
Region 1										
Banjul City Council	915	831	1,746	306	323	629	299.0%	257.3%	277.6%	0.86
Kanifing Municipal Council	2,129	1,984	4,113	4,364	4,609	8,973	48.8%	43.0%	45.8%	0.88
Region 1 - Total	**3,044**	**2,815**	**5,859**	**4,670**	**4,932**	**9,602**	**65.2%**	**57.1%**	**61.0%**	**0.88**
Region 2										
Foni Bintang Karanai	47	25	72	209	221	430	22.5%	11.3%	16.7%	0.50
Foni Bondali	102	94	196	70	74	144	145.7%	127.0%	136.1%	0.87
Foni Brefet	0	0	0	125	132	257	0.0%	0.0%	0.0%	...
Foni Jarrol	43	25	68	92	97	189	46.7%	25.8%	36.0%	0.55
Foni Kansala	79	39	118	219	231	450	36.1%	16.9%	26.2%	0.47
Kombo Central	671	609	1,280	1,472	1,554	3,026	45.6%	39.2%	42.3%	0.86
Kombo East	75	82	157	333	352	685	22.5%	23.3%	22.9%	1.03
Kombo North	778	873	1,651	3,446	3,639	7,085	22.6%	24.0%	23.3%	1.06
Kombo South	617	592	1,209	1,047	1,105	2,152	58.9%	53.6%	56.2%	0.91
Region 2 - Total	**2,412**	**2,339**	**4,751**	**7,013**	**7,405**	**14,418**	**34.4%**	**31.6%**	**33.0%**	**0.92**
Region 3										
Central Baddibou	38	40	78	189	200	389	20.1%	20.0%	20.1%	0.99
Jokadu	21	55	76	197	208	405	10.7%	26.4%	18.8%	2.48
Lower Baddibou	56	49	105	179	189	368	31.3%	25.9%	28.5%	0.83
Lower Niumi	249	211	460	632	667	1,299	39.4%	31.6%	35.4%	0.80
Upper Baddibou	229	311	540	543	573	1,116	42.2%	54.3%	48.4%	1.29
Upper Niumi	56	46	102	268	283	551	20.9%	16.3%	18.5%	0.78
Region 3 - Total	**649**	**712**	**1,361**	**2,008**	**2,120**	**4,128**	**32.3%**	**33.6%**	**33.0%**	**1.04**

SSE, 2015 - Completion Rate (CR)

Region / District (Pop. Census 2003)	Gr12-Boys Entrants	Gr12-Girls Entrants	Gr12-Total Entrants	Pop. Boys 18 Yrs Old	Pop. Girls 18 Yrs Old	Pop. Total 18 Yrs Old	SSE-CR Boys	SSE-CR Girls	SSE-CR Total	SSE-CR GPI
Region 4										
Jarra Central	0	0	0	60	64	124	0.0%	0.0%	0.0%	...
Jarra East	19	8	27	129	136	265	14.7%	5.9%	10.2%	0.40
Jarra West	129	130	259	355	375	730	36.3%	34.7%	35.5%	0.95
Kiang Central	0	0	0	64	68	132	0.0%	0.0%	0.0%	...
Kiang East	12	16	28	90	96	186	13.3%	16.7%	15.1%	1.25
Kiang West	54	49	103	164	173	337	32.9%	28.3%	30.6%	0.86
Region 4 - Total	**214**	**203**	**417**	**862**	**912**	**1,774**	**24.8%**	**22.3%**	**23.5%**	**0.90**
Region 5										
Fulladu West	227	371	598	977	1,032	2,009	23.2%	35.9%	29.8%	1.55
Jangjangbureh	126	56	182	96	101	197	131.3%	55.4%	92.4%	0.42
Lower Saloum	103	133	236	175	185	360	58.9%	71.9%	65.6%	1.22
Niamina Dankunku	0	0	0	52	55	107	0.0%	0.0%	0.0%	...
Niamina East	31	33	64	292	308	600	10.6%	10.7%	10.7%	1.01
Niamina West	0	0	0	58	61	119	0.0%	0.0%	0.0%	...
Niani	15	27	42	295	312	607	5.1%	8.7%	6.9%	1.70
Nianija	0	0	0	83	88	171	0.0%	0.0%	0.0%	...
Sami	0	0	0	253	267	520	0.0%	0.0%	0.0%	...
Upper Saloum	0	0	0	177	187	364	0.0%	0.0%	0.0%	...
Region 5 - Total	**502**	**620**	**1,122**	**2,458**	**2,596**	**5,054**	**20.4%**	**23.9%**	**22.2%**	**1.17**
Region 6										
Fulladu East	168	130	298	1,256	1,327	2,583	13.4%	9.8%	11.5%	0.73
Kantora	38	28	66	442	467	909	8.6%	6.0%	7.3%	0.70
Sandu	16	10	26	256	270	526	6.3%	3.7%	4.9%	0.59
Wuli	13	12	25	466	493	959	2.8%	2.4%	2.6%	0.87
Region 6 - Total	**235**	**180**	**415**	**2,420**	**2,557**	**4,977**	**9.7%**	**7.0%**	**8.3%**	**0.72**
National - Total	**7,056**	**6,869**	**13,925**	**19,431**	**20,522**	**39,953**	**36.3%**	**33.5%**	**34.9%**	**0.92**

V.3 SSE, 2015 - Schools Providing SSE Education (SSS)

V.3.1.1 SSE, 2015 - Number of Schools (SSS)

SSE, 2015 - Number of Schools (SSS) Providing SSE Education

Region/District	Public		Public - Total	Private		Private - Total	National - Total
	Government	Grant-Aided		Private-Conv.	Madrassa		
Region 1							
Banjul	1	4	5	1	1	2	**7**
Kanifing	1	7	8	19	12	31	**39**
Region 1 - Total	**2**	**11**	**13**	**20**	**13**	**33**	**46**
Region 2							
Foni Berefet	1	...	1	...	...	...	**1**
Foni Bintang Karanai	1	...	1	...	...	...	**1**
Foni Bondali	...	1	1	...	1	1	**2**
Foni Jarrol	1	...	1	...	...	...	**1**
Foni Kansala	...	1	1	...	...	...	**1**
Kombo Central	2	1	3	5	6	11	**14**
Kombo East	...	1	1	3	...	3	**4**
Kombo North	3	3	6	10	5	15	**21**
Kombo South	3	3	6	1	1	2	**8**
Region 2 - Total	**11**	**10**	**21**	**19**	**13**	**32**	**53**
Region 3							
Central Badibou	1	1	2	...	...	...	**2**
Jokadou	...	1	1	...	...	...	**1**
Lower Badibou	2	...	2	...	...	...	**2**
Lower Niumi	3	1	4	...	3	3	**7**
Upper Badibou	1	2	3	...	1	1	**4**
Upper Niumi	3	...	3	...	1	1	**4**
Region 3 - Total	**10**	**5**	**15**	**...**	**5**	**5**	**20**

SSE, 2015 - Number of Schools (SSS) Providing SSE Education

Region/District	Public		Public - Total	Private		Private - Total	National - Total
	Government	Grant-Aided		Private-Conv.	Madrassa		
Region 4							
Jarra East	1	...	1	...	...	...	**1**
Jarra West	...	1	1	...	...	...	**1**
Kiang Central	1	...	1	...	...	...	**1**
Kiang East	1	...	1	...	...	...	**1**
Kiang West	2	...	2	...	1	1	**3**
Region 4 - Total	**5**	**1**	**6**	**...**	**1**	**1**	**7**
Region 5							
Janjanbureh	1	...	1	...	...	...	**1**
Lower Fuladu West	...	1	1	...	1	1	**2**
Lower Saloum	...	1	1	...	...	...	**1**
Niamina East	1	...	1	...	...	...	**1**
Niani	1	...	1	...	...	...	**1**
Nianija	1	...	1	...	...	...	**1**
Sami	1	...	1	...	...	...	**1**
Upper Fuladu West	...	1	1	...	...	...	**1**
Upper Saloum	1	...	1	...	...	...	**1**
Region 5 - Total	**6**	**3**	**9**	**...**	**1**	**1**	**10**
Region 6							
Basse	...	2	2	...	...	...	**2**
Jimara	1	...	1	...	1	1	**2**
Kantora	1	...	1	...	...	...	**1**
Sandu	1	...	1	...	...	...	**1**
Wuli East	1	...	1	...	...	...	**1**
Wuli West	1	...	1	...	1	1	**2**
Region 6 - Total	**5**	**2**	**7**	**...**	**2**	**2**	**9**
National - Total	**39**	**32**	**71**	**39**	**35**	**74**	**145**

V.3.1.2 SSE, 2015 – SSS Schools on Double-Shift

SSE, 2015 - Double-Shifting Schools Providing SSE Education

Region/ District	Public			Private			Total Number of Schools	Total Dbl. Shift Schools	Total % Dbl. Shift Schools
	Number of Schools	Dbl. Shift Schools	% Dbl. Shift Schools	Number of Schools	Dbl. Shift Schools	% Dbl. Shift Schools			
Region 1									
Banjul	5	2	40%	2	...	0%	7	2	29%
Kanifing	8	4	50%	31	3	10%	39	7	18%
Region 1 Total	**13**	**6**	**46%**	**33**	**3**	**9%**	**46**	**9**	**20%**
Region 2									
Foni Berefet	1	1	100%	...	...	...	1	1	100%
Foni Bintang Karanai	1	1	100%	...	...	...	1	1	100%
Foni Bondali	1	1	100%	1	...	0%	2	1	50%
Foni Jarrol	1	1	100%	...	...	...	1	1	100%
Foni Kansala	1	...	0%	...	...	...	1	...	0%
Kombo Central	3	2	67%	11	2	18%	14	4	29%
Kombo East	1	1	100%	3	1	33%	4	2	50%
Kombo North	6	3	50%	15	2	13%	21	5	24%
Kombo South	6	5	83%	2	1	50%	8	6	75%
Region 2 Total	**21**	**15**	**71%**	**32**	**6**	**19%**	**53**	**21**	**40%**
Region 3									
Central Badibou	2	1	50%	...	...	...	2	1	50%
Jokadou	1	...	0%	...	...	...	1	...	0%
Lower Badibou	2	1	50%	...	...	...	2	1	50%
Lower Niumi	4	2	50%	3	1	33%	7	3	43%
Upper Badibou	3	1	33%	1	...	0%	4	1	25%
Upper Niumi	3	2	67%	1	...	0%	4	2	50%
Region 3 Total	**15**	**7**	**47%**	**5**	**1**	**20%**	**20**	**8**	**40%**

SSE, 2015 - Double-Shifting Schools Providing SSE Education

Region/ District	Public			Private			Total Number of Schools	Total Dbl. Shift Schools	Total % Dbl. Shift Schools
	Number of Schools	Dbl. Shift Schools	% Dbl. Shift Schools	Number of Schools	Dbl. Shift Schools	% Dbl. Shift Schools			
Region 4									
Jarra East	1	...	0%	...	...	...	1	...	0%
Jarra West	1	1	100%	...	...	...	1	1	100%
Kiang Central	1	...	0%	...	...	...	1	...	0%
Kiang East	1	1	100%	...	...	...	1	1	100%
Kiang West	2	2	100%	1	...	0%	3	2	67%
Region 4 Total	**6**	**4**	**67%**	**1**	**...**	**0%**	**7**	**4**	**57%**
Region 5									
Janjanbureh	1	1	100%	...	...	...	1	1	100%
Lower Fuladu West	1	1	100%	1	...	0%	2	1	50%
Lower Saloum	1	1	100%	...	...	...	1	1	100%
Niamina East	1	1	100%	...	...	...	1	1	100%
Niani	1	1	100%	...	...	...	1	1	100%
Nianija	1	...	0%	...	...	...	1	...	0%
Sami	1	1	100%	...	...	...	1	1	100%
Upper Fuladu West	1	1	100%	...	...	...	1	1	100%
Upper Saloum	1	...	0%	...	...	...	1	...	0%
Region 5 Total	**9**	**7**	**78%**	**1**	**...**	**0%**	**10**	**7**	**70%**
Region 6									
Basse	2	1	50%	...	...	...	2	1	50%
Jimara	1	...	0%	1	...	0%	2	...	0%
Kantora	1	...	0%	...	...	...	1	...	0%
Sandu	1	...	0%	...	...	...	1	...	0%
Wuli East	1	...	0%	...	...	...	1	...	0%
Wuli West	1	...	0%	1	...	0%	2	...	0%
Region 6 Total	**7**	**1**	**14%**	**2**	**...**	**0%**	**9**	**1**	**11%**
National - Total	**71**	**40**	**56%**	**74**	**10**	**14%**	**145**	**50**	**34%**

V.4 SSE, 2015 - Infratructures & Furniture

V.4.1 SSE, 2015 – Classrooms, Seats & Desks

V.4.1.1 SSE, 2015 - Classrooms, Seats & Desks - National Level

SSE, 2015 - Classrooms, Seats & Desks - National Level

Local Management	SSE Schools	Total Classrooms	# Perm. Classrooms	% Perm. Classrooms	Total Seats	# Good Seats	% Good Seats	Total Desks	# Good Desks	% Good Desks
Public										
Government	39	249	232	93.2%	7,011	6,342	90.5%	6,175	5,690	92.1%
Grant-Aided	32	440	418	95.0%	20,671	19,155	92.7%	19,132	18,122	94.7%
Total Public	**71**	**689**	**650**	**94.3%**	**27,682**	**25,497**	**92.1%**	**25,307**	**23,812**	**94.1%**
Private										
Private-Conv.	39	418	369	88.3%	11,934	11,118	93.2%	11,469	10,757	93.8%
Madrassa	35	166	163	98.2%	2,989	2,961	99.1%	3,133	3,110	99.3%
Total Private	**74**	**584**	**532**	**91.1%**	**14,923**	**14,079**	**94.3%**	**14,602**	**13,867**	**95.0%**
National - Total	**145**	**1,273**	**1,182**	**92.9%**	**42,605**	**39,576**	**92.9%**	**39,909**	**37,679**	**94.4%**

V.4.1.2 SSE, 2015 - Classrooms, Seats & Desks - Regional Level

SSE, 2015 - Classrooms, Seats & Desks - Regional Level

Region / Local Management	SSE Schools	Total Classrooms	# Perm. Classrooms	% Perm. Classrooms	Total Seats	# Good Seats	% Good Seats	Total Desks	# Good Desks	% Good Desks
Region 1										
Public	13	188	166	88.3%	10,672	9,882	92.6%	10,404	9,843	94.6%
Government	2	11	11	100.0%	160	153	95.6%	160	153	95.6%
Grant-Aided	11	177	155	87.6%	10,512	9,729	92.6%	10,244	9,690	94.6%
Private	33	316	304	96.2%	7,887	7,817	99.1%	7,821	7,730	98.8%
Private-Conv.	20	225	213	94.7%	5,753	5,693	99.0%	5,478	5,396	98.5%
Madrassa	13	91	91	100.0%	2,134	2,124	99.5%	2,343	2,334	99.6%
Region 1 - Total	46	504	470	93.3%	18,559	17,699	95.4%	18,225	17,573	96.4%
Region 2										
Public	21	246	246	100.0%	8,084	7,304	90.4%	7,194	6,715	93.3%
Government	11	96	96	100.0%	2,248	2,078	92.4%	2,063	1,902	92.2%
Grant-Aided	10	150	150	100.0%	5,836	5,226	89.5%	5,131	4,813	93.8%
Private	32	240	200	83.3%	6,837	6,067	88.7%	6,619	5,979	90.3%
Private-Conv.	19	193	156	80.8%	6,181	5,425	87.8%	5,991	5,361	89.5%
Madrassa	13	47	44	93.6%	656	642	97.9%	628	618	98.4%
Region 2 - Total	53	486	446	91.8%	14,921	13,371	89.6%	13,813	12,694	91.9%
Region 3										
Public	15	96	89	92.7%	2,851	2,608	91.5%	2,714	2,495	91.9%
Government	10	59	52	88.1%	2,035	1,849	90.9%	1,926	1,767	91.7%
Grant-Aided	5	37	37	100.0%	816	759	93.0%	788	728	92.4%
Private	5	22	22	100.0%	131	131	100.0%	109	109	100.0%
Private-Conv.	0	0	0	...	0	0	...	0	0	...
Madrassa	5	22	22	100.0%	131	131	100.0%	109	109	100.0%
Region 3 - Total	20	118	111	94.1%	2,982	2,739	91.9%	2,823	2,604	92.2%

SSE, 2015 - Classrooms, Seats & Desks - Regional Level

Region / Local Management	SSE Schools	Total Classrooms	# Perm. Classrooms	% Perm. Classrooms	Total Seats	# Good Seats	% Good Seats	Total Desks	# Good Desks	% Good Desks
Region 4										
Public	6	44	35	79.5%	2,012	1,841	91.5%	1,778	1,655	93.1%
Government	5	28	19	67.9%	1,012	872	86.2%	700	620	88.6%
Grant-Aided	1	16	16	100.0%	1,000	969	96.9%	1,078	1,035	96.0%
Private	1	3	3	100.0%	40	40	100.0%	20	20	100.0%
Private-Conv.	0	0	0	...	0	0	...	0	0	...
Madrassa	1	3	3	100.0%	40	40	100.0%	20	20	100.0%
Region 4 - Total	7	47	38	80.9%	2,052	1,881	91.7%	1,798	1,675	93.2%
Region 5										
Public	9	69	69	100.0%	2,222	2,213	99.6%	1,606	1,597	99.4%
Government	6	32	32	100.0%	589	580	98.5%	589	580	98.5%
Grant-Aided	3	37	37	100.0%	1,633	1,633	100.0%	1,017	1,017	100.0%
Private	1	1	1	100.0%	4	4	100.0%	3	3	100.0%
Madrassa	1	1	1	100.0%	4	4	100.0%	3	3	100.0%
Region 5 - Total	10	70	70	100.0%	2,226	2,217	99.6%	1,609	1,600	99.4%
Region 6										
Public	7	46	45	97.8%	1,841	1,649	89.6%	1,611	1,507	93.5%
Government	5	23	22	95.7%	967	810	83.8%	737	668	90.6%
Grant-Aided	2	23	23	100.0%	874	839	96.0%	874	839	96.0%
Private	2	2	2	100.0%	24	20	83.3%	30	26	86.7%
Private-Conv.	0	0	0	...	0	0	...	0	0	...
Madrassa	2	2	2	100.0%	24	20	83.3%	30	26	86.7%
Region 6 - Total	9	48	47	97.9%	1,865	1,669	89.5%	1,641	1,533	93.4%

V.4.1.3 SSE, 2015 - Classrooms, Seats & Desks - District Level

SSE, 2015 - Classrooms, Seats & Desks - District Level

Region/District	SSE Schools	Total Classrooms	# Perm. Classrooms	% Perm. Classrooms	Total Seats	# Good Seats	% Good Seats	Total Desks	# Good Desks	% Good Desks
Region 1										
Banjul	7	95	95	100.0%	5,713	4,961	86.8%	5,693	5,167	90.8%
Kanifing	39	409	375	91.7%	12,846	12,738	99.2%	12,532	12,406	99.0%
Region 2										
Foni Berefet	1	3	3	100.0%	41	40	97.6%	41	41	100.0%
Foni B. Karanai	1	3	3	100.0%	142	142	100.0%	142	142	100.0%
Foni Bondali	2	24	24	100.0%	429	403	93.9%	305	287	94.1%
Foni Jarrol	1	17	17	100.0%	323	240	74.3%	323	240	74.3%
Foni Kansala	1	12	12	100.0%	332	285	85.8%	332	285	85.8%
Kombo Central	14	105	105	100.0%	3,167	3,007	94.9%	2,470	2,427	98.3%
Kombo East	4	18	18	100.0%	439	431	98.2%	390	384	98.5%
Kombo North	21	201	161	80.1%	5,886	5,001	85.0%	5,970	5,335	89.4%
Kombo South	8	103	103	100.0%	4,162	3,822	91.8%	3,840	3,553	92.5%
Region 3										
Central Badibou	2	10	10	100.0%	156	133	85.3%	156	133	85.3%
Jokadou	1	9	9	100.0%	165	163	98.8%	165	163	98.8%
Lower Badibou	2	15	15	100.0%	544	382	70.2%	469	332	70.8%
Lower Niumi	7	42	35	83.3%	1,114	1,092	98.0%	1,114	1,092	98.0%
Sabach Sanjal	0	0	0	...	0	0	...	0	0	...
Upper Badibou	4	26	26	100.0%	793	759	95.7%	731	696	95.2%
Upper Niumi	4	16	16	100.0%	210	210	100.0%	188	188	100.0%
Region 4										
Jarra Central	0	0	0	...	0	0	...	0	0	...
Jarra East	1	6	6	100.0%	260	260	100.0%	130	130	100.0%

SSE, 2015 - Classrooms, Seats & Desks - District Level

Region/District	SSE Schools	Total Classrooms	# Perm. Classrooms	% Perm. Classrooms	Total Seats	# Good Seats	% Good Seats	Total Desks	# Good Desks	% Good Desks
Jarra West	1	16	16	100.0%	1,000	969	96.9%	1,078	1,035	96.0%
Kiang Central	1	9	0	0.0%	388	268	69.1%	206	146	70.9%
Kiang East	1	6	6	100.0%	71	65	91.5%	71	65	91.5%
Kiang West	3	10	10	100.0%	333	319	95.8%	313	299	95.5%
Region 5										
Janjanbureh	1	15	15	100.0%	300	300	100.0%	300	300	100.0%
Lower Fuladu West	2	19	19	100.0%	471	471	100.0%	470	470	100.0%
Lower Saloum	1	10	10	100.0%	225	225	100.0%	225	225	100.0%
Niamina Dankunku	0	0	0	...	0	0	...	0	0	...
Niamina East	1	6	6	100.0%	85	80	94.1%	85	80	94.1%
Niamina West	0	0	0	...	0	0	...	0	0	...
Niani	1	7	7	100.0%	114	110	96.5%	114	110	96.5%
Nianija	1	0	0	...	0	0	...	0	0	...
Sami	1	2	2	100.0%	90	90	100.0%	90	90	100.0%
Upper Fuladu West	1	9	9	100.0%	941	941	100.0%	325	325	100.0%
Upper Saloum	1	2	2	100.0%	0	0	...	0	0	...
Region 6										
Basse	2	23	23	100.0%	874	839	96.0%	874	839	96.0%
Jimara	2	4	4	100.0%	148	124	83.8%	148	124	83.8%
Kantora	1	6	6	100.0%	360	340	94.4%	360	340	94.4%
Sandu	1	9	8	88.9%	400	303	75.8%	170	161	94.7%
Tumana	0	0	0	...	0	0	...	0	0	...
Wuli East	1	1	1	100.0%	12	12	100.0%	12	12	100.0%
Wuli West	2	5	5	100.0%	71	51	71.8%	77	57	74.0%

V.5 SSE, 2015 - Classes (Pedagogical Organisation)

V.5.1 SSE, 2015 - Number of Classes - By Grade & Shift

V.5.1.1 SSE, 2015 - Number of Classes - By Grade & Shift - National Level

SSE, 2015 - Number of Classes - By Grade & Shift - National Level

Local Management	Grade 10			Grade 11			Grade 12			Total	Total	Total
	#Morn. Classes	#Aftern. Classes	#Total Classes	#Morn. Classes	#Aftern. Classes	#Total Classes	#Morn. Classes	#Aftern. Classes	#Total Classes	#Morn. Classes	#Aftern. Classes	#Total Classes
Public												
Government	45	64	109	58	19	77	45	4	49	148	87	235
Grant-Aided	95	104	199	124	55	179	132	30	162	351	189	540
Public - Total	**140**	**168**	**308**	**182**	**74**	**256**	**177**	**34**	**211**	**499**	**276**	**775**
Private												
Private-Conv.	87	19	106	100	13	113	101	5	106	288	37	325
Madrassa	32	18	50	38	4	42	33	2	35	103	24	127
Private - Total	**119**	**37**	**156**	**138**	**17**	**155**	**134**	**7**	**141**	**391**	**61**	**452**
National - Total	**259**	**205**	**464**	**320**	**91**	**411**	**311**	**41**	**352**	**890**	**337**	**1,227**

V.5.1.2 SSE, 2015 - Number of Classes - By Grade & Shift - Regional Level

SSE, 2015 - Number of Classes - By Grade & Shift - Regional Level

Region / Local Management	Grade 10			Grade 11			Grade 12			Total	Total	Total
	#Morn. Classes	#Aftern. Classes	#Total Classes	#Morn. Classes	#Aftern. Classes	#Total Classes	#Morn. Classes	#Aftern. Classes	#Total Classes	#Morn. Classes	#Aftern. Classes	#Total Classes
Region 1												
Public	**46**	**39**	85	**52**	**23**	75	**52**	**20**	72	**150**	**82**	232
Government	6	0	6	...	...	...	...	...	...	6	0	6
Grant-Aided	40	39	79	52	23	75	52	20	72	144	82	226
Private	**64**	**18**	82	**76**	**7**	83	**70**	**5**	75	**210**	**30**	240
Private-Conv.	54	4	58	55	5	60	54	4	58	163	13	176
Madrassa	10	14	24	21	2	23	16	1	17	47	17	64
Region 1 - Total	**110**	**57**	**167**	**128**	**30**	**158**	**122**	**25**	**147**	**360**	**112**	**472**
Region 2												
Public	**38**	**55**	93	**53**	**24**	77	**44**	**3**	47	**135**	**82**	217
Government	9	28	37	20	7	27	6	0	6	35	35	70
Grant-Aided	29	27	56	33	17	50	38	3	41	100	47	147
Private	**45**	**19**	64	**58**	**9**	67	**60**	**1**	61	**163**	**29**	192
Private-Conv.	33	15	48	45	8	53	47	1	48	125	24	149
Madrassa	12	4	16	13	1	14	13	0	13	38	5	43
Region 2 - Total	**83**	**74**	**157**	**111**	**33**	**144**	**104**	**4**	**108**	**298**	**111**	**409**
Region 3												
Public	**15**	**29**	44	**27**	**10**	37	**33**	**0**	33	**75**	**39**	114
Government	9	19	28	18	5	23	19	0	19	46	24	70
Grant-Aided	6	10	16	9	5	14	14	0	14	29	15	44
Private	**4**	**0**	4	**3**	**1**	4	**3**	**1**	4	**10**	**2**	12
Madrassa	4	0	4	3	1	4	3	1	4	10	2	12
Region 3 - Total	**19**	**29**	**48**	**30**	**11**	**41**	**36**	**1**	**37**	**85**	**41**	**126**

SSE, 2015 - Number of Classes - By Grade & Shift - Regional Level

Region/ Local Management	Grade 10			Grade 11			Grade 12			Total #Morn. Classes	Total #Aftern. Classes	Total #Total Classes
	#Morn. Classes	#Aftern. Classes	#Total Classes	#Morn. Classes	#Aftern. Classes	#Total Classes	#Morn. Classes	#Aftern. Classes	#Total Classes			
Region 4												
Public	**8**	**9**	17	**10**	**5**	15	**10**	**0**	10	**28**	**14**	42
Government	5	7	12	7	2	9	7	0	7	19	9	28
Grant-Aided	3	2	5	3	3	6	3	0	3	9	5	14
Private	**1**	**0**	1	**1**	**0**	1	**1**	**0**	1	**3**	**0**	3
Madrassa	1	0	1	1	0	1	1	0	1	3	0	3
Region 4 - Total	**9**	**9**	**18**	**11**	**5**	**16**	**11**	**0**	**11**	**31**	**14**	**45**
Region 5												
Public	**18**	**34**	52	**28**	**12**	40	**26**	**11**	37	**72**	**57**	129
Government	10	10	20	8	5	13	8	4	12	26	19	45
Grant-Aided	8	24	32	20	7	27	18	7	25	46	38	84
Private	**3**	**0**	3	**...**	**...**	...	**...**	**...**	...	**3**	**0**	3
Madrassa	3	0	3	...	...	...	...	...	...	3	0	3
Region 5 - Total	**21**	**34**	**55**	**28**	**12**	**40**	**26**	**11**	**37**	**75**	**57**	**132**
Region 6												
Public	**15**	**2**	17	**12**	**0**	12	**12**	**0**	12	**39**	**2**	41
Government	6	0	6	5	0	5	5	0	5	16	0	16
Grant-Aided	9	2	11	7	0	7	7	0	7	23	2	25
Private	**2**	**0**	2	**...**	**...**	...	**...**	**...**	...	**2**	**0**	2
Madrassa	2	0	2	...	...	...	...	...	...	2	0	2
Region 6 - Total	**17**	**2**	**19**	**12**	**0**	**12**	**12**	**0**	**12**	**41**	**2**	**43**

V.5.1.3 SSE, 2015 - Number of Classes - By Grade & Shift - District Level

SSE, 2015 - Number of Classes - By Grade & Shift - District Level

Region/District	Grade 10			Grade 11			Grade 12			Total	Total	Total
	#Morn. Classes	#Aftern. Classes	#Total Classes	#Morn. Classes	#Aftern. Classes	#Total Classes	#Morn. Classes	#Aftern. Classes	#Total Classes	#Morn. Classes	#Aftern. Classes	#Total Classes
Region 1												
Banjul	25	14	**39**	25	11	**36**	27	8	**35**	77	33	**110**
Kanifing	85	43	**128**	103	19	**122**	95	17	**112**	283	79	**362**
Region 2												
Foni Berefet	0	4	**4**	2	0	**2**	...	...	**...**	2	4	**6**
Foni B. Karanai	1	2	**3**	2	1	**3**	2	0	**2**	5	3	**8**
Foni Bondali	1	4	**5**	5	0	**5**	5	0	**5**	11	4	**15**
Foni Jarrol	0	3	**3**	3	0	**3**	2	0	**2**	5	3	**8**
Foni Kansala	4	0	**4**	2	0	**2**	2	0	**2**	8	0	**8**
Kombo Central	21	20	**41**	27	13	**40**	24	3	**27**	72	36	**108**
Kombo East	4	5	**9**	9	0	**9**	5	0	**5**	18	5	**23**
Kombo North	38	18	**56**	41	12	**53**	41	0	**41**	120	30	**150**
Kombo South	14	18	**32**	20	7	**27**	23	1	**24**	57	26	**83**
Region 3												
Central Badibou	1	2	**3**	1	1	**2**	2	0	**2**	4	3	**7**
Jokadou	3	0	**3**	1	0	**1**	2	0	**2**	6	0	**6**
Lower Badibou	1	4	**5**	5	0	**5**	4	0	**4**	10	4	**14**
Lower Niumi	5	12	**17**	11	3	**14**	11	1	**12**	27	16	**43**
Upper Badibou	6	8	**14**	9	4	**13**	13	0	**13**	28	12	**40**
Upper Niumi	3	3	**6**	3	3	**6**	4	0	**4**	10	6	**16**
Region 4												
Jarra East	2	0	**2**	2	0	**2**	2	0	**2**	6	0	**6**
Jarra West	3	2	**5**	3	3	**6**	3	0	**3**	9	5	**14**
Kiang Central	3	0	**3**	...	...	**...**	...	...	**...**	3	0	**3**

SSE, 2015 - Number of Classes - By Grade & Shift - District Level

Region/District	Grade 10			Grade 11			Grade 12			Total	Total	Total
	#Morn. Classes	#Aftern. Classes	#Total Classes	#Morn. Classes	#Aftern. Classes	#Total Classes	#Morn. Classes	#Aftern. Classes	#Total Classes	#Morn. Classes	#Aftern. Classes	#Total Classes
Kiang East	0	2	**2**	0	2	**2**	2	0	**2**	2	4	**6**
Kiang West	1	5	**6**	6	0	**6**	4	0	**4**	11	5	**16**
Region 5												
Janjanbureh	4	4	**8**	4	3	**7**	4	4	**8**	12	11	**23**
Lower Fuladu West	3	7	**10**	7	0	**7**	5	0	**5**	15	7	**22**
Lower Saloum	0	10	**10**	5	0	**5**	5	0	**5**	10	10	**20**
Niamina East	0	3	**3**	2	0	**2**	2	0	**2**	4	3	**7**
Niani	0	3	**3**	2	0	**2**	2	0	**2**	4	3	**7**
Nianija	2	0	**2**	...	...	**...**	...	...	**...**	2	0	**2**
Sami	2	0	**2**	0	2	**2**	...	...	**...**	2	2	**4**
Upper Fuladu West	8	7	**15**	8	7	**15**	8	7	**15**	24	21	**45**
Upper Saloum	2	0	**2**	...	...	**...**	...	...	**...**	2	0	**2**
Region 6												
Basse	9	2	**11**	7	0	**7**	7	0	**7**	23	2	**25**
Jimara	2	0	**2**	1	0	**1**	1	0	**1**	4	0	**4**
Kantora	2	0	**2**	2	0	**2**	2	0	**2**	6	0	**6**
Sandu	1	0	**1**	1	0	**1**	1	0	**1**	3	0	**3**
Wuli East	1	0	**1**	...	...	**...**	...	...	**...**	1	0	**1**
Wuli West	2	0	**2**	1	0	**1**	1	0	**1**	4	0	**4**

V.6 SSE, 2015 - Enrolment

V.6.1 SSE, 2015 - Enrolment - By Grade & Gender

V.6.1.1 SSE, 2015 - Enrolment - By Grade & Gender - National Level

SSE, 2015 - Enrolment - By Grade & Gender - National Level

Local Management	Grade 10			Grade 11			Grade 12			Total	Total	Total
	#Boys Enrol.	#Girls Enrol.	#Total Enrol.	#Boys Enrol.	#Girls Enrol.	#Total Enrol.	#Boys Enrol.	#Girls Enrol.	#Total Enrol.	#Boys Enrol.	#Girls Enrol.	#Total Enrol.
Public												
Government	1,897	2,071	3,968	1,424	1,403	2,827	816	614	1,430	4,137	4,088	8,225
Grant-Aided	4,985	4,850	9,835	4,573	4,416	8,989	3,943	3,824	7,767	13,501	13,090	26,591
Public - Total	**6,882**	**6,921**	**13,803**	**5,997**	**5,819**	**11,816**	**4,759**	**4,438**	**9,197**	**17,638**	**17,178**	**34,816**
Private												
Private-Conv.	1,676	2,370	4,046	1,713	2,261	3,974	1,591	2,116	3,707	4,980	6,747	11,727
Madrassa	1,130	665	1,795	1,009	599	1,608	855	424	1,279	2,994	1,688	4,682
Private - Total	**2,806**	**3,035**	**5,841**	**2,722**	**2,860**	**5,582**	**2,446**	**2,540**	**4,986**	**7,974**	**8,435**	**16,409**
National - Total	**9,688**	**9,956**	**19,644**	**8,719**	**8,679**	**17,398**	**7,205**	**6,978**	**14,183**	**25,612**	**25,613**	**51,225**

V.6.1.2 SSE, 2015 - Enrolment - By Grade & Gender - Regional Level

SSE, 2015 - Enrolment - By Grade & Gender - Regional Level

Region / Local Management	Grade 10			Grade 11			Grade 12			Total	Total	Total
	#Boys Enrol.	#Girls Enrol.	#Total Enrol.	#Boys Enrol.	#Girls Enrol.	#Total Enrol.	#Boys Enrol.	#Girls Enrol.	#Total Enrol.	#Boys Enrol.	#Girls Enrol.	#Total Enrol.
Region 1												
Public	**2,339**	**2,036**	**4,375**	**2,118**	**1,954**	**4,072**	**1,861**	**1,728**	**3,589**	**6,318**	**5,718**	**12,036**
Government	117	142	259	...	...	...	...	...	...	117	142	259
Grant-Aided	2,222	1,894	4,116	2,118	1,954	4,072	1,861	1,728	3,589	6,201	5,576	11,777
Private	**1,561**	**1,566**	**3,127**	**1,489**	**1,400**	**2,889**	**1,225**	**1,116**	**2,341**	**4,275**	**4,082**	**8,357**
Private-Conv.	879	1,134	2,013	829	1,010	1,839	663	844	1,507	2,371	2,988	5,359
Madrassa	682	432	1,114	660	390	1,050	562	272	834	1,904	1,094	2,998
Region 1 - Total	**3,900**	**3,602**	**7,502**	**3,607**	**3,354**	**6,961**	**3,086**	**2,844**	**5,930**	**10,593**	**9,800**	**20,393**
Region 2												
Public	**2,228**	**2,117**	**4,345**	**2,007**	**1,764**	**3,771**	**1,317**	**1,013**	**2,330**	**5,552**	**4,894**	**10,446**
Government	736	748	1,484	583	551	1,134	119	62	181	1,438	1,361	2,799
Grant-Aided	1,492	1,369	2,861	1,424	1,213	2,637	1,198	951	2,149	4,114	3,533	7,647
Private	**1,163**	**1,422**	**2,585**	**1,183**	**1,399**	**2,582**	**1,151**	**1,370**	**2,521**	**3,497**	**4,191**	**7,688**
Private-Conv.	797	1,236	2,033	884	1,251	2,135	928	1,272	2,200	2,609	3,759	6,368
Madrassa	366	186	552	299	148	447	223	98	321	888	432	1,320
Region 2 - Total	**3,391**	**3,539**	**6,930**	**3,190**	**3,163**	**6,353**	**2,468**	**2,383**	**4,851**	**9,049**	**9,085**	**18,134**
Region 3												
Public	**719**	**969**	**1,688**	**661**	**758**	**1,419**	**624**	**689**	**1,313**	**2,004**	**2,416**	**4,420**
Government	435	602	1,037	373	433	806	371	314	685	1,179	1,349	2,528
Grant-Aided	284	367	651	288	325	613	253	375	628	825	1,067	1,892
Private	**43**	**35**	**78**	**38**	**47**	**85**	**54**	**41**	**95**	**135**	**123**	**258**
Madrassa	43	35	78	38	47	85	54	41	95	135	123	258
Region 3 - Total	**762**	**1,004**	**1,766**	**699**	**805**	**1,504**	**678**	**730**	**1,408**	**2,139**	**2,539**	**4,678**

SSE, 2015 - Enrolment - By Grade & Gender - Regional Level

Region / Local Management	Grade 10			Grade 11			Grade 12			Total	Total	Total
	#Boys Enrol.	#Girls Enrol.	#Total Enrol.	#Boys Enrol.	#Girls Enrol.	#Total Enrol.	#Boys Enrol.	#Girls Enrol.	#Total Enrol.	#Boys Enrol.	#Girls Enrol.	#Total Enrol.
Region 4												
Public	287	344	631	275	277	552	202	191	393	764	812	1,576
Government	146	166	312	104	128	232	72	60	132	322	354	676
Grant-Aided	141	178	319	171	149	320	130	131	261	442	458	900
Private	21	11	32	12	14	26	16	13	29	49	38	87
Madrassa	21	11	32	12	14	26	16	13	29	49	38	87
Region 4 - Total	308	355	663	287	291	578	218	204	422	813	850	1,663
Region 5												
Public	913	1,093	2,006	677	837	1,514	511	634	1,145	2,101	2,564	4,665
Government	308	293	601	267	220	487	175	119	294	750	632	1,382
Grant-Aided	605	800	1,405	410	617	1,027	336	515	851	1,351	1,932	3,283
Private	2	1	3	...	...	...	...	...	...	2	1	3
Madrassa	2	1	3	...	...	...	...	...	...	2	1	3
Region 5 - Total	915	1,094	2,009	677	837	1,514	511	634	1,145	2,103	2,565	4,668
Region 6												
Public	396	362	758	259	229	488	244	183	427	899	774	1,673
Government	155	120	275	97	71	168	79	59	138	331	250	581
Grant-Aided	241	242	483	162	158	320	165	124	289	568	524	1,092
Private	16	0	16	...	...	...	...	...	...	16	0	16
Madrassa	16	0	16	...	...	...	...	...	...	16	0	16
Region 6 - Total	412	362	774	259	229	488	244	183	427	915	774	1,689

V.6.1.3 SSE, 2015 - Enrolment - By Grade & Gender - District Level

SSE, 2015 - Enrolment - By Grade & Gender - District Level

Region/District	Grade 10			Grade 11			Grade 12			Total	Total	Total
	#Boys Enrol.	#Girls Enrol.	#Total Enrol.	#Boys Enrol.	#Girls Enrol.	#Total Enrol.	#Boys Enrol.	#Girls Enrol.	#Total Enrol.	#Boys Enrol.	#Girls Enrol.	#Total Enrol.
Region 1												
Banjul	1,176	926	2,102	1,062	933	1,995	928	839	1,767	3,166	2,698	5,864
Kanifing	2,724	2,676	5,400	2,545	2,421	4,966	2,158	2,005	4,163	7,427	7,102	14,529
Region 2												
Foni Berefet	28	54	82	32	18	50	...	...	...	60	72	132
Foni B. Karanai	46	38	84	46	58	104	47	25	72	139	121	260
Foni Bondali	80	117	197	107	107	214	108	97	205	295	321	616
Foni Jarrol	56	54	110	31	57	88	43	25	68	130	136	266
Foni Kansala	95	101	196	51	66	117	82	42	124	228	209	437
Kombo Central	1,027	1,005	2,032	1,002	931	1,933	676	609	1,285	2,705	2,545	5,250
Kombo East	83	108	191	86	104	190	78	85	163	247	297	544
Kombo North	1,177	1,342	2,519	1,100	1,169	2,269	802	898	1,700	3,079	3,409	6,488
Kombo South	799	720	1,519	735	653	1,388	632	602	1,234	2,166	1,975	4,141
Region 3												
Central Badibou	41	62	103	31	34	65	38	40	78	110	136	246
Jokadou	50	52	102	13	18	31	21	56	77	84	126	210
Lower Badibou	73	102	175	90	106	196	56	49	105	219	257	476
Lower Niumi	274	365	639	227	271	498	252	212	464	753	848	1,601
Upper Badibou	242	350	592	273	325	598	252	326	578	767	1,001	1,768
Upper Niumi	82	73	155	65	51	116	59	47	106	206	171	377
Region 4												
Jarra East	27	36	63	45	25	70	19	8	27	91	69	160
Jarra West	141	178	319	171	149	320	130	131	261	442	458	900
Kiang Central	41	49	90	...	...	...	...	...	...	41	49	90

SSE, 2015 - Enrolment - By Grade & Gender - District Level

Region/District	Grade 10			Grade 11			Grade 12			Total	Total	Total
	#Boys Enrol.	#Girls Enrol.	#Total Enrol.	#Boys Enrol.	#Girls Enrol.	#Total Enrol.	#Boys Enrol.	#Girls Enrol.	#Total Enrol.	#Boys Enrol.	#Girls Enrol.	#Total Enrol.
Kiang East	22	18	40	15	35	50	12	16	28	49	69	118
Kiang West	77	74	151	56	82	138	57	49	106	190	205	395
Region 5												
Janjanbureh	200	124	324	167	106	273	128	56	184	495	286	781
Lower Fuladu West	216	304	520	150	251	401	117	163	280	483	718	1,201
Lower Saloum	253	255	508	133	164	297	106	139	245	492	558	1,050
Niamina East	23	54	77	41	51	92	31	33	64	95	138	233
Niani	34	45	79	30	32	62	16	30	46	80	107	187
Nianija	12	15	27	...	...	...	...	...	...	12	15	27
Sami	19	28	47	29	31	60	...	...	...	48	59	107
Upper Fuladu West	138	242	380	127	202	329	113	213	326	378	657	1,035
Upper Saloum	20	27	47	...	...	...	...	...	...	20	27	47
Region 6												
Basse	241	242	483	162	158	320	165	124	289	568	524	1,092
Jimara	26	21	47	10	8	18	8	9	17	44	38	82
Kantora	48	43	91	41	23	64	40	28	68	129	94	223
Sandu	41	14	55	31	23	54	18	10	28	90	47	137
Wuli East	17	6	23	...	...	...	...	...	...	17	6	23
Wuli West	39	36	75	15	17	32	13	12	25	67	65	132

V.6.2 SSE, 2015 - Repeaters - By Grade & Gender

V.6.2.1 SSE, 2015 - Repeaters - By Grade & Gender - National Level

SSE, 2015 - Repeaters - By Grade & Gender - National Level

Local Management	Grade 10			Grade 11			Grade 12			Total #Boys Repeat.	Total #Girls Repeat.	Total #Total Repeat.
	#Boys Repeat.	#Girls Repeat.	#Total Repeat.	#Boys Repeat.	#Girls Repeat.	#Total Repeat.	#Boys Repeat.	#Girls Repeat.	#Total Repeat.			
Public												
Government	158	217	375	161	205	366	27	8	35	346	430	776
Grant-Aided	266	300	566	262	305	567	59	49	108	587	654	1,241
Public - Total	**424**	**517**	**941**	**423**	**510**	**933**	**86**	**57**	**143**	**933**	**1,084**	**2,017**
Private												
Private-Conv.	45	50	95	52	63	115	47	46	93	144	159	303
Madrassa	44	30	74	52	27	79	16	6	22	112	63	175
Private - Total	**89**	**80**	**169**	**104**	**90**	**194**	**63**	**52**	**115**	**256**	**222**	**478**
National - Total	**513**	**597**	**1,110**	**527**	**600**	**1,127**	**149**	**109**	**258**	**1,189**	**1,306**	**2,495**

V.6.2.2 SSE, 2015 - Repeaters - By Grade & Gender - Regional Level

SSE, 2015 - Repeaters - By Grade & Gender - Regional Level

Region / Local Management	Grade 10			Grade 11			Grade 12			Total	Total	Total
	#Boys Repeat.	#Girls Repeat.	#Total Repeat.	#Boys Repeat.	#Girls Repeat.	#Total Repeat.	#Boys Repeat.	#Girls Repeat.	#Total Repeat.	#Boys Repeat.	#Girls Repeat.	#Total Repeat.
Region 1												
Public	94	91	185	78	84	162	18	10	28	190	185	375
Grant-Aided	94	91	185	78	84	162	18	10	28	190	185	375
Private	32	40	72	40	35	75	24	19	43	96	94	190
Private-Conv.	23	28	51	23	22	45	24	19	43	70	69	139
Madrassa	9	12	21	17	13	30	...	...	...	26	25	51
Region 1 - Total	126	131	257	118	119	237	42	29	71	286	279	565
Region 2												
Public	120	137	257	159	131	290	17	11	28	296	279	575
Government	77	88	165	68	59	127	0	0	0	145	147	292
Grant-Aided	43	49	92	91	72	163	17	11	28	151	132	283
Private	54	36	90	64	54	118	39	33	72	157	123	280
Private-Conv.	22	22	44	29	41	70	23	27	50	74	90	164
Madrassa	32	14	46	35	13	48	16	6	22	83	33	116
Region 2 - Total	174	173	347	223	185	408	56	44	100	453	402	855
Region 3												
Public	66	94	160	65	130	195	29	18	47	160	242	402
Government	27	44	71	47	99	146	14	5	19	88	148	236
Grant-Aided	39	50	89	18	31	49	15	13	28	72	94	166
Private	1	2	3	0	1	1	...	...	...	1	3	4
Madrassa	1	2	3	0	1	1	...	...	...	1	3	4
Region 3 - Total	67	96	163	65	131	196	29	18	47	161	245	406

SSE, 2015 - Repeaters - By Grade & Gender - Regional Level

Region/ Local Management	Grade 10			Grade 11			Grade 12			Total	Total	Total
	#Boys Repeat.	#Girls Repeat.	#Total Repeat.	#Boys Repeat.	#Girls Repeat.	#Total Repeat.	#Boys Repeat.	#Girls Repeat.	#Total Repeat.	#Boys Repeat.	#Girls Repeat.	#Total Repeat.
Region 4												
Public	**21**	**24**	**45**	**29**	**24**	**53**	**4**	**1**	**5**	**54**	**49**	**103**
Government	16	22	38	22	21	43	3	0	3	41	43	84
Grant-Aided	5	2	7	7	3	10	1	1	2	13	6	19
Private	**0**	**2**	**2**	**...**	**...**	**...**	**...**	**...**	**...**	**0**	**2**	**2**
Madrassa	0	2	2	...	...	...	...	...	...	0	2	2
Region 4 - Total	**21**	**26**	**47**	**29**	**24**	**53**	**4**	**1**	**5**	**54**	**51**	**105**
Region 5												
Public	**102**	**132**	**234**	**80**	**127**	**207**	**9**	**14**	**23**	**191**	**273**	**464**
Government	29	47	76	19	20	39	3	3	6	51	70	121
Grant-Aided	73	85	158	61	107	168	6	11	17	140	203	343
Region 5 - Total	**102**	**132**	**234**	**80**	**127**	**207**	**9**	**14**	**23**	**191**	**273**	**464**
Region 6												
Public	**21**	**39**	**60**	**12**	**14**	**26**	**9**	**3**	**12**	**42**	**56**	**98**
Government	9	16	25	5	6	11	7	0	7	21	22	43
Grant-Aided	12	23	35	7	8	15	2	3	5	21	34	55
Private	**2**	**0**	**2**	**...**	**...**	**...**	**...**	**...**	**...**	**2**	**0**	**2**
Madrassa	2	0	2	...	...	...	...	...	...	2	0	2
Region 6 - Total	**23**	**39**	**62**	**12**	**14**	**26**	**9**	**3**	**12**	**44**	**56**	**100**

V.6.2.3 SSE, 2015 - Repeaters - By Grade & Gender - District Level

SSE, 2015 - Repeaters - By Grade & Gender - District Level

Region/District	Grade 10			Grade 11			Grade 12			Total	Total	Total
	#Boys Repeat.	#Girls Repeat.	#Total Repeat.	#Boys Repeat.	#Girls Repeat.	#Total Repeat.	#Boys Repeat.	#Girls Repeat.	#Total Repeat.	#Boys Repeat.	#Girls Repeat.	#Total Repeat.
Region 1												
Banjul	66	76	142	63	72	135	13	8	21	142	156	298
Kanifing	60	55	115	55	47	102	29	21	50	144	123	267
Region 2												
Foni Berefet	7	18	25	...	...	...	...	...	...	7	18	25
Foni B. Karanai	14	20	34	7	11	18	...	...	...	21	31	52
Foni Bondali	...	...	...	11	6	17	6	3	9	17	9	26
Foni Jarrol	6	10	16	4	3	7	...	...	...	10	13	23
Foni Kansala	1	1	2	2	2	4	3	3	6	6	6	12
Kombo Central	33	23	56	49	45	94	5	0	5	87	68	155
Kombo East	0	2	2	4	0	4	3	3	6	7	5	12
Kombo North	75	60	135	72	67	139	24	25	49	171	152	323
Kombo South	38	39	77	74	51	125	15	10	25	127	100	227
Region 3												
Jokadou	7	12	19	0	5	5	0	1	1	7	18	25
Lower Badibou	1	1	2	15	37	52	...	...	...	16	38	54
Lower Niumi	15	15	30	29	43	72	3	1	4	47	59	106
Upper Badibou	43	66	109	21	41	62	23	15	38	87	122	209
Upper Niumi	1	2	3	0	5	5	3	1	4	4	8	12
Region 4												
Jarra East	9	7	16	13	8	21	...	...	...	22	15	37
Jarra West	5	2	7	7	3	10	1	1	2	13	6	19
Kiang East	3	2	5	0	1	1	...	...	...	3	3	6
Kiang West	4	15	19	9	12	21	3	0	3	16	27	43

SSE, 2015 - Repeaters - By Grade & Gender - District Level

Region/District	Grade 10			Grade 11			Grade 12			Total #Boys Repeat.	Total #Girls Repeat.	Total #Total Repeat.
	#Boys Repeat.	#Girls Repeat.	#Total Repeat.	#Boys Repeat.	#Girls Repeat.	#Total Repeat.	#Boys Repeat.	#Girls Repeat.	#Total Repeat.			
Region 5												
Janjanbureh	16	13	29	12	16	28	2	0	2	30	29	59
Lower Fuladu West	3	18	21	43	77	120	0	3	3	46	98	144
Lower Saloum	69	66	135	16	27	43	3	6	9	88	99	187
Niamina East	5	20	25	6	2	8	...	...	...	11	22	33
Niani	8	10	18	1	2	3	1	3	4	10	15	25
Upper Fuladu West	1	1	2	2	3	5	3	2	5	6	6	12
Upper Saloum	0	4	4	...	...	...	...	...	...	0	4	4
Region 6												
Basse	12	23	35	7	8	15	2	3	5	21	34	55
Jimara	2	5	7	2	1	3	3	0	3	7	6	13
Kantora	4	7	11	3	4	7	2	0	2	9	11	20
Sandu	...	...	...	0	1	1	2	0	2	2	1	3
Wuli West	5	4	9	...	...	...	...	...	...	5	4	9

V.6.3 SSE, 2015 - Enrolment - By Grade & Shift

V.6.3.1 SSE, 2015 - Enrolment - By Grade & Shift - National Level

SSE, 2015 - Enrolment - By Grade & Shift - National Level

Local Management	Grade 10		Grade 10 Total	Grade 11		Grade 11 Total	Grade 12		Grade 12 Total	National - Total
	#Morn. Enrol.	#Aftern. Enrol.		#Morn. Enrol.	#Aftern. Enrol.		#Morn. Enrol.	#Aftern. Enrol.		
Public										
Government	1,736	2,232	3,968	2,143	684	2,827	1,375	55	1,430	8,225
Grant-Aided	4,489	5,346	9,835	6,199	2,790	8,989	6,586	1,181	7,767	26,591
Public - Total	**6,225**	**7,578**	**13,803**	**8,342**	**3,474**	**11,816**	**7,961**	**1,236**	**9,197**	**34,816**
Private										
Private-Conv.	3,174	872	4,046	3,318	656	3,974	3,542	165	3,707	11,727
Madrassa	866	929	1,795	1,547	61	1,608	1,225	54	1,279	4,682
Private - Total	**4,040**	**1,801**	**5,841**	**4,865**	**717**	**5,582**	**4,767**	**219**	**4,986**	**16,409**
National - Total	**10,265**	**9,379**	**19,644**	**13,207**	**4,191**	**17,398**	**12,728**	**1,455**	**14,183**	**51,225**

V.6.3.2 SSE, 2015 - Enrolment - By Grade & Shift - Regional Level

SSE, 2015 - Enrolment - By Grade & Shift - Regional Level

Region / Local Management	Grade 10		Grade 10 Total	Grade 11		Grade 11 Total	Grade 12		Grade 12 Total	Total
	#Morn. Enrol.	#Aftern. Enrol.		#Morn. Enrol.	#Aftern. Enrol.		#Morn. Enrol.	#Aftern. Enrol.		
Region 1										
Public	2,355	2,020	4,375	2,810	1,262	4,072	2,691	898	3,589	12,036
Government	259	...	259	...	...	...	...	...	...	259
Grant-Aided	2,096	2,020	4,116	2,810	1,262	4,072	2,691	898	3,589	11,777
Private	2,251	876	3,127	2,694	195	2,889	2,177	164	2,341	8,357
Private-Conv.	1,836	177	2,013	1,671	168	1,839	1,372	135	1,507	5,359
Madrassa	415	699	1,114	1,023	27	1,050	805	29	834	2,998
Region 1 - Total	4,606	2,896	7,502	5,504	1,457	6,961	4,868	1,062	5,930	20,393
Region 2										
Public	1,949	2,396	4,345	2,488	1,283	3,771	2,210	120	2,330	10,446
Government	476	1,008	1,484	805	329	1,134	181	...	181	2,799
Grant-Aided	1,473	1,388	2,861	1,683	954	2,637	2,029	120	2,149	7,647
Private	1,660	925	2,585	2,083	499	2,582	2,491	30	2,521	7,688
Private-Conv.	1,338	695	2,033	1,647	488	2,135	2,170	30	2,200	6,368
Madrassa	322	230	552	436	11	447	321	...	321	1,320
Region 2 - Total	3,609	3,321	6,930	4,571	1,782	6,353	4,701	150	4,851	18,134
Region 3										
Public	460	1,228	1,688	1,031	388	1,419	1,313	...	1,313	4,420
Government	280	757	1,037	671	135	806	685	...	685	2,528
Grant-Aided	180	471	651	360	253	613	628	...	628	1,892
Private	78	...	78	62	23	85	70	25	95	258
Madrassa	78	...	78	62	23	85	70	25	95	258
Region 3 - Total	538	1,228	1,766	1,093	411	1,504	1,383	25	1,408	4,678

SSE, 2015 - Enrolment - By Grade & Shift - Regional Level

Region/ Local Management	Grade 10		Grade 10 Total	Grade 11		Grade 11 Total	Grade 12		Grade 12 Total	Total
	#Morn. Enrol.	#Aftern. Enrol.		#Morn. Enrol.	#Aftern. Enrol.		#Morn. Enrol.	#Aftern. Enrol.		
Region 4										
Public	320	311	631	323	229	552	393	...	393	1,576
Government	153	159	312	182	50	232	132	...	132	676
Grant-Aided	167	152	319	141	179	320	261	...	261	900
Private	32	...	32	26	...	26	29	...	29	87
Madrassa	32	...	32	26	...	26	29	...	29	87
Region 4 - Total	352	311	663	349	229	578	422	...	422	1,663
Region 5										
Public	481	1,525	2,006	1,202	312	1,514	927	218	1,145	4,665
Government	293	308	601	317	170	487	239	55	294	1,382
Grant-Aided	188	1,217	1,405	885	142	1,027	688	163	851	3,283
Private	3	...	3	...	...	...	...	...	...	3
Madrassa	3	...	3	...	...	...	...	...	...	3
Region 5 - Total	484	1,525	2,009	1,202	312	1,514	927	218	1,145	4,668
Region 6										
Public	660	98	758	488	0	488	427	...	427	1,673
Government	275	...	275	168	...	168	138	...	138	581
Grant-Aided	385	98	483	320	0	320	289	...	289	1,092
Private	16	...	16	...	...	...	...	...	...	16
Madrassa	16	...	16	...	...	...	...	...	...	16
Region 6 - Total	676	98	774	488	0	488	427	...	427	1,689

V.6.3.3 SSE, 2015 - Enrolment - By Grade & Shift - District Level

SSE, 2015 - Enrolment - By Grade & Shift - District Level

Region/District	Grade 10		Grade 10 Total	Grade 11		Grade 11 Total	Grade 12		Grade 12 Total	Total
	#Morn. Enrol.	#Aftern. Enrol.		#Morn. Enrol.	#Aftern. Enrol.		#Morn. Enrol.	#Aftern. Enrol.		
Region 1										
Banjul	1,233	869	2,102	1,308	687	1,995	1,339	428	1,767	5,864
Kanifing	3,373	2,027	5,400	4,196	770	4,966	3,529	634	4,163	14,529
Region 2										
Foni Berefet	...	82	82	50	...	50	...	...	...	132
Foni B. Karanai	31	53	84	74	30	104	72	...	72	260
Foni Bondali	9	188	197	214	...	214	205	...	205	616
Foni Jarrol	...	110	110	88	...	88	68	...	68	266
Foni Kansala	196	...	196	117	...	117	124	...	124	437
Kombo Central	950	1,082	2,032	1,205	728	1,933	1,164	121	1,285	5,250
Kombo East	46	145	191	190	...	190	163	...	163	544
Kombo North	1,727	792	2,519	1,695	574	2,269	1,700	...	1,700	6,488
Kombo South	650	869	1,519	938	450	1,388	1,205	29	1,234	4,141
Region 3										
Central Badibou	20	83	103	33	32	65	78	...	78	246
Jokadou	102	...	102	31	...	31	77	...	77	210
Lower Badibou	33	142	175	196	...	196	105	...	105	476
Lower Niumi	115	524	639	420	78	498	439	25	464	1,601
Upper Badibou	204	388	592	377	221	598	578	...	578	1,768
Upper Niumi	64	91	155	36	80	116	106	...	106	377
Region 4										
Jarra East	63	...	63	70	...	70	27	...	27	160
Jarra West	167	152	319	141	179	320	261	...	261	900
Kiang Central	90	...	90	...	...	...	...	...	...	90

SSE, 2015 - Enrolment - By Grade & Shift - District Level

Region/District	Grade 10		Grade 10 Total	Grade 11		Grade 11 Total	Grade 12		Grade 12 Total	Total
	#Morn. Enrol.	#Aftern. Enrol.		#Morn. Enrol.	#Aftern. Enrol.		#Morn. Enrol.	#Aftern. Enrol.		
Kiang East	...	40	40	...	50	50	28	...	28	118
Kiang West	32	119	151	138	...	138	106	...	106	395
Region 5										
Janjanbureh	172	152	324	163	110	273	129	55	184	781
Lower Fuladu West	3	517	520	401	...	401	280	...	280	1,201
Lower Saloum	...	508	508	297	...	297	245	...	245	1,050
Niamina East	...	77	77	92	...	92	64	...	64	233
Niani	...	79	79	62	...	62	46	...	46	187
Nianija	27	...	27	...	...	...	...	...	...	27
Sami	47	...	47	...	60	60	...	...	...	107
Upper Fuladu West	188	192	380	187	142	329	163	163	326	1,035
Upper Saloum	47	...	47	...	...	...	...	...	...	47
Region 6										
Basse	385	98	483	320	0	320	289	...	289	1,092
Jimara	47	...	47	18	...	18	17	...	17	82
Kantora	91	...	91	64	...	64	68	...	68	223
Sandu	55	...	55	54	...	54	28	...	28	137
Wuli East	23	...	23	...	...	...	...	...	...	23
Wuli West	75	...	75	32	...	32	25	...	25	132

V.6.4 SSE, 2015 - Enrolment - By Age & Gender

V.6.4.1 SSE, 2015 - Enrolment - By Age & Gender - National Level

SSE, 2015 - Enrolment - By Age & Gender - Regional Level

Local Management / Gender	< 16 years	16 years	17 years	18 years	19 years	20 years	21 years	> 21 years
Public								
Government	**355**	**1,173**	**1,880**	**1,899**	**1,400**	**870**	**391**	**257**
Boys	214	697	1,040	894	639	375	148	81
Girls	141	476	840	1,005	761	495	243	176
Grant-Aided	**1,474**	**4,365**	**6,045**	**6,020**	**4,551**	**2,578**	**1,014**	**544**
Boys	739	2,135	3,066	3,153	2,275	1,165	388	169
Girls	735	2,230	2,979	2,867	2,276	1,413	626	375
Public - Total	**1,829**	**5,538**	**7,925**	**7,919**	**5,951**	**3,448**	**1,405**	**801**
Private								
Madrassa	**94**	**590**	**921**	**1,064**	**762**	**560**	**336**	**355**
Boys	31	255	395	357	274	210	91	75
Girls	63	335	526	707	488	350	245	280
Private-Conv.	**687**	**1,811**	**2,814**	**2,630**	**2,020**	**1,005**	**483**	**277**
Boys	383	1,122	1,740	1,494	1,137	518	217	136
Girls	304	689	1,074	1,136	883	487	266	141
Private - Total	**781**	**2,401**	**3,735**	**3,694**	**2,782**	**1,565**	**819**	**632**
National - Total	**2,610**	**7,939**	**11,660**	**11,613**	**8,733**	**5,013**	**2,224**	**1,433**

V.6.4.2 SSE, 2015 - Enrolment - By Age & Gender - Regional Level

SSE, 2015 - Enrolment - By Age & Gender - Regional Level

Region/ Loc. Mng/ Gender	< 16 years	16 years	17 years	18 years	19 years	20 years	21 years	> 21 years	Total
Region 1									
Public	**935**	**2,144**	**2,586**	**2,797**	**1,904**	**950**	**460**	**260**	**12,036**
Boys	459	1,005	1,272	1,406	924	410	166	76	5,718
Girls	476	1,139	1,314	1,391	980	540	294	184	6,318
Private	**613**	**1,711**	**2,091**	**1,761**	**1,025**	**604**	**330**	**222**	**8,357**
Boys	319	956	1,129	775	487	260	102	54	4,082
Girls	294	755	962	986	538	344	228	168	4,275
Region 1 - Total	**1,548**	**3,855**	**4,677**	**4,558**	**2,929**	**1,554**	**790**	**482**	**20,393**
Region 2									
Public	**308**	**1,540**	**2,508**	**2,387**	**1,909**	**1,139**	**373**	**282**	**10,446**
Boys	139	772	1,252	1,172	881	466	132	80	4,894
Girls	169	768	1,256	1,215	1,028	673	241	202	5,552
Private	**161**	**651**	**1,613**	**1,880**	**1,669**	**904**	**439**	**371**	**7,688**
Boys	92	407	985	1,056	884	439	187	141	4,191
Girls	69	244	628	824	785	465	252	230	3,497
Region 2 - Total	**469**	**2,191**	**4,121**	**4,267**	**3,578**	**2,043**	**812**	**653**	**18,134**
Region 3									
Public	**107**	**596**	**944**	**1,040**	**829**	**541**	**251**	**112**	**4,420**
Boys	72	359	561	578	426	258	116	46	2,416
Girls	35	237	383	462	403	283	135	66	2,004
Private	**4**	**18**	**20**	**43**	**66**	**42**	**39**	**26**	**258**
Boys	2	13	14	14	30	22	14	14	123
Girls	2	5	6	29	36	20	25	12	135
Region 3 - Total	**111**	**614**	**964**	**1,083**	**895**	**583**	**290**	**138**	**4,678**

SSE, 2015 - Enrolment - By Age & Gender - Regional Level

Region/ Loc. Mng/ Gender	< 16 years	16 years	17 years	18 years	19 years	20 years	21 years	> 21 years	Total
Region 4									
Public	**109**	**247**	**322**	**427**	**259**	**131**	**69**	**12**	**1,576**
Boys	60	146	200	208	137	48	9	4	812
Girls	49	101	122	219	122	83	60	8	764
Private	**...**	**10**	**11**	**10**	**20**	**13**	**10**	**13**	**87**
Boys	...	1	7	6	10	7	5	2	38
Girls	...	9	4	4	10	6	5	11	49
Region 4 - Total	**109**	**257**	**333**	**437**	**279**	**144**	**79**	**25**	**1,663**
Region 5									
Public	**320**	**800**	**1,103**	**856**	**800**	**528**	**177**	**81**	**4,665**
Boys	193	455	600	486	446	276	83	25	2,564
Girls	127	345	503	370	354	252	94	56	2,101
Private	**2**	**1**	**...**	**...**	**...**	**...**	**...**	**...**	**3**
Boys	1	...	...	...	...	...	...	...	1
Girls	1	1	...	...	...	...	...	...	2
Region 5 - Total	**322**	**801**	**1,103**	**856**	**800**	**528**	**177**	**81**	**4,668**
Region 6									
Public	**50**	**211**	**462**	**412**	**250**	**159**	**75**	**54**	**1,673**
Boys	30	95	221	197	100	82	30	19	774
Girls	20	116	241	215	150	77	45	35	899
Private	**1**	**10**	**...**	**...**	**2**	**2**	**1**	**...**	**16**
Girls	1	10	...	...	2	2	1	...	16
Region 6 - Total	**51**	**221**	**462**	**412**	**252**	**161**	**76**	**54**	**1,689**

V.6.4.3 SSE, 2015 - Enrolment - By Age & Gender - District Level

SSE, 2015 - Enrolment - By Age & Gender - District Level

Region/District	< 16 years	16 years	17 years	18 years	19 years	20 years	21 years	> 21 years	Total
Region 1									
Banjul	580	1,074	1,169	1,315	911	501	206	108	5,864
Kanifing	968	2,781	3,508	3,243	2,018	1,053	584	374	14,529
Region 2									
Foni Berefet	3	19	34	32	16	13	4	11	132
Foni Bintang Karanai	3	15	35	43	62	46	35	21	260
Foni Bondali	...	67	166	128	117	95	30	13	616
Foni Jarrol	9	45	49	54	47	37	16	9	266
Foni Kansala	15	48	77	116	63	59	29	30	437
Kombo Central	51	573	1,286	1,354	1,113	484	170	219	5,250
Kombo East	10	49	104	143	107	87	23	21	544
Kombo North	242	927	1,539	1,475	1,259	651	255	140	6,488
Kombo South	136	448	831	922	794	571	250	189	4,141
Region 3									
Central Badibou	3	10	53	80	50	31	12	7	246
Jokadou	...	35	34	53	48	26	6	8	210
Lower Badibou	41	51	92	119	80	48	29	16	476
Lower Niumi	20	239	319	358	294	222	105	44	1,601
Upper Badibou	36	250	404	398	345	197	112	26	1,768
Upper Niumi	11	29	62	75	78	59	26	37	377
Region 4									
Jarra East	5	10	34	51	25	17	11	7	160
Jarra West	80	161	181	229	144	64	41	...	900
Kiang Central	13	25	22	9	18	3	...	...	90

SSE, 2015 - Enrolment - By Age & Gender - District Level

Region/District	< 16 years	16 years	17 years	18 years	19 years	20 years	21 years	> 21 years	Total
Kiang East	5	16	19	18	23	26	8	3	118
Kiang West	6	45	77	130	69	34	19	15	395
Region 5									
Janjanbureh	36	114	183	148	128	100	59	13	781
Lower Fuladu West	61	201	230	225	209	155	80	40	1,201
Lower Saloum	...	240	349	154	153	154	...	...	1,050
Niamina East	30	89	66	27	13	8	...	...	233
Niani	8	18	36	49	76	...	...	...	187
Nianija	6	9	4	4	...	2	2	...	27
Sami	10	28	26	23	11	9	...	...	107
Upper Fuladu West	141	85	209	226	210	100	36	28	1,035
Upper Saloum	30	17	...	...	...	...	...	...	47
Region 6									
Basse	25	142	333	253	168	99	51	21	1,092
Jimara	6	16	16	17	14	5	3	5	82
Kantora	6	24	36	60	32	29	13	23	223
Sandu	...	15	52	45	16	5	4	...	137
Wuli East	1	4	4	5	6	3	...	...	23
Wuli West	13	20	21	32	16	20	5	5	132

V.6.5 SSE, 2015 - Special Needs Children - By Grade & Gender

V.6.5.1 SSE, 2015 - Special Needs Children - By Grade & Gender - National Level

SSE, 2015 - Special Needs Children - By Grade & Gender - National Level

Local Management	Grade 10		Grade 10 Total	Grade 11		Grade 11 Total	Grade 12		Grade 12 Total	Total
	#Boys Sp. Needs	#Girls Sp. Needs		#Boys Sp. Needs	#Girls Sp. Needs		#Boys Sp. Needs	#Girls Sp. Needs		
Public										
Vision	82	147	229	55	97	152	31	45	76	457
Hearing	19	18	37	12	27	39	8	11	19	95
Speaking	11	8	19	11	5	16	7	1	8	43
Physical	17	10	27	9	7	16	3	3	6	49
Mental	3	0	3	3	0	3	1	2	3	9
Other	4	6	10	0	7	7	1	3	4	21
Multiple Impair.	1	0	1	2	7	9	1	0	1	11
Public - Total	**137**	**189**	**326**	**92**	**150**	**242**	**52**	**65**	**117**	**685**
Private										
Vision	10	3	13	7	16	23	4	4	8	44
Hearing	7	...	7	2	2	4	3	1	4	15
Speaking	3	...	3	3	6	9	3	3	6	18
Physical	4	1	5	3	4	7	2	1	3	15
Mental	2	...	2	...	...	...	1	...	1	3
Other	...	4	4	...	5	5	4	15	19	28
Private - Total	**26**	**8**	**34**	**15**	**33**	**48**	**17**	**24**	**41**	**123**
Total	**163**	**197**	**360**	**107**	**183**	**290**	**69**	**89**	**158**	**808**

V.6.5.2 SSE, 2015 - Special Needs Children - By Grade & Gender - Regional Level

SSE, 2015 - Special Needs Children - By Grade & Gender - Regional Level

Region/ Local Management	Grade 10		Grade 10 Total	Grade 11		Grade 11 Total	Grade 12		Grade 12 Total	Total
	#Boys Sp. Needs	#Girls Sp. Needs		#Boys Sp. Needs	#Girls Sp. Needs		#Boys Sp. Needs	#Girls Sp. Needs		
Region 1										
Vision	33	75	108	13	44	57	8	13	21	186
Hearing	4	4	8	4	14	18	7	5	12	38
Speaking	6	...	6	2	2	4	3	2	5	15
Physical	5	1	6	3	2	5	2	...	2	13
Mental	...	...	...	2	...	2	2	1	3	5
Other	...	3	3	...	5	5	...	...	...	8
Multiple Impair.	...	...	...	...	2	2	...	...	...	2
Region 1 - Total	**48**	**83**	**131**	**24**	**69**	**93**	**22**	**21**	**43**	**267**
Region 2										
Vision	21	23	44	36	43	79	7	8	15	138
Hearing	12	8	20	9	11	20	1	2	3	43
Speaking	3	1	4	6	5	11	1	1	2	17
Physical	9	4	13	7	3	10	3	2	5	28
Mental	1	0	1	0	0	0	0	0	0	1
Other	0	4	4	0	5	5	4	15	19	28
Multiple Impair.	0	0	0	0	0	0	0	0	0	0
Region 2 - Total	**46**	**40**	**86**	**58**	**67**	**125**	**16**	**28**	**44**	**255**
Region 3										
Vision	6	15	21	2	6	8	3	12	15	44
Hearing	4	3	7	...	...	...	...	4	4	11
Speaking	3	2	5	...	2	2	2	1	3	10
Physical	4	1	5	1	1	2	...	1	1	8
Mental	1	...	1	...	...	...	...	...	...	1
Other	...	1	1	...	1	1	1	3	4	6
Region 3 - Total	**18**	**22**	**40**	**3**	**10**	**13**	**6**	**21**	**27**	**80**

SSE, 2015 - Special Needs Children - By Grade & Gender - Regional Level

Region/ Local Management	Grade 10		Grade 10 Total	Grade 11		Grade 11 Total	Grade 12		Grade 12 Total	Total
	#Boys Sp. Needs	#Girls Sp. Needs		#Boys Sp. Needs	#Girls Sp. Needs		#Boys Sp. Needs	#Girls Sp. Needs		
Region 4										
Vision	7	5	12	1	4	5	4	6	10	27
Speaking	2	2	4	3	1	4	...	...	...	8
Mental	...	...	...	1	...	1	...	1	1	2
Other	1	1	2	...	1	1	...	...	...	3
Multiple Impair.	...	...	...	1	...	1	...	...	...	1
Region 4 - Total	**10**	**8**	**18**	**6**	**6**	**12**	**4**	**7**	**11**	**41**
Region 5										
Vision	23	28	51	10	13	23	7	6	13	87
Hearing	5	3	8	1	3	4	1	1	2	14
Speaking	...	2	2	3	1	4	3	...	3	9
Physical	2	2	4	1	5	6	...	1	1	11
Other	3	1	4	...	...	...	...	...	...	4
Multiple Impair.	...	...	...	1	4	5	...	...	...	5
Region 5 - Total	**33**	**36**	**69**	**16**	**26**	**42**	**11**	**8**	**19**	**130**
Region 6										
Vision	2	4	6	...	3	3	6	4	10	19
Hearing	1	...	1	...	1	1	2	...	2	4
Speaking	...	1	1	...	...	...	1	...	1	2
Physical	1	3	4	...	...	...	...	...	...	4
Mental	3	...	3	...	...	...	...	...	...	3
Multiple Impair.	1	...	1	...	1	1	1	...	1	3
Region 6 - Total	**8**	**8**	**16**	**...**	**5**	**5**	**10**	**4**	**14**	**35**

V.6.5.3 SSE, 2015 - Special Needs Children - By Grade & Gender - District Level

SSE, 2015 - Special Needs Children - By Grade & Gender - Regional Level

Region/District	Grade 10		Grade 10 Total	Grade 11		Grade 11 Total	Grade 12		Grade 12 Total	Total
	#Boys Sp. Needs	#Girls Sp. Needs		#Boys Sp. Needs	#Girls Sp. Needs		#Boys Sp. Needs	#Girls Sp. Needs		
Region 1										
Banjul	13	32	45	9	37	46	6	3	9	100
Kanifing	35	51	86	15	32	47	16	18	34	167
Region 2										
Foni Bintang Karanai	3	4	7	2	2	4	1	1	2	13
Foni Jarrol	...	...	...	1	...	1	...	...	...	1
Foni Kansala	1	...	1	1	...	1	1	1	2	4
Kombo Central	11	7	18	5	7	12	2	5	7	37
Kombo East	1	...	1	1	2	3	1	2	3	7
Kombo North	24	22	46	42	48	90	6	16	22	158
Kombo South	6	7	13	6	8	14	5	3	8	35
Region 3										
Lower Badibou	3	5	8	1	2	3	2	3	5	16
Lower Niumi	1	3	4	1	1	2	...	...	...	6
Upper Badibou	11	14	25	1	7	8	4	18	22	55
Upper Niumi	3	...	3	...	...	...	...	...	...	3
Region 4										
Jarra East	...	...	...	...	...	...	2	...	2	2
Jarra West	...	...	...	2	...	2	...	...	...	2
Kiang Central	1	0	1	...	...	...	...	...	...	1
Kiang East	...	...	...	4	6	10	2	6	8	18
Kiang West	9	8	17	...	...	...	...	1	1	18

SSE, 2015 - Special Needs Children - By Grade & Gender - Regional Level

Region/District	Grade 10		Grade 10 Total	Grade 11		Grade 11 Total	Grade 12		Grade 12 Total	Total
	#Boys Sp. Needs	#Girls Sp. Needs		#Boys Sp. Needs	#Girls Sp. Needs		#Boys Sp. Needs	#Girls Sp. Needs		
Region 5										
Janjanbureh	7	5	12	1	...	1	11	5	16	29
Lower Fuladu West	19	22	41	14	23	37	...	1	1	79
Lower Saloum	...	...	...	...	1	1	...	...	...	1
Niamina East	...	1	1	...	...	...	...	...	...	1
Niani	1	2	3	...	...	...	...	2	2	5
Sami	...	1	1	...	1	1	...	...	...	2
Upper Fuladu West	...	...	...	1	1	2	...	...	...	2
Upper Saloum	6	5	11	...	...	...	...	...	...	11
Region 6										
Basse	4	5	9	...	4	4	1	...	1	14
Jimara	1	2	3	...	...	...	...	...	...	3
Kantora	2	...	2	...	1	1	2	...	2	5
Sandu	...	...	...	...	...	...	1	...	1	1
Wuli West	1	1	2	...	...	...	6	4	10	12

V.7 SSE, 2015 - Teaching Staff

V.7.1 SSE, 2015 - Teaching Staff - By Qualification & Gender

V.7.1.1 SSE, 2015 - Teaching Staff - By Qualification & Gender - National Level

SSE, 2015 - Teaching Staff - By Qualification & Gender - National Level

Local Management	Male Teachers	Female Teachers	Total Teachers	% Female Teachers	Total Qualified	% Total Qualified	Male Qualified	Female Qualified	% Female Qualified (Out of All Qualified)	% Female Qualified (Out of All Female)
Public										
Government	348	39	387	10.1%	361	93.3%	324	37	10.2%	94.9%
Grant-Aided	725	76	801	9.5%	756	94.4%	686	70	9.3%	92.1%
Total Public	**1,073**	**115**	**1,188**	**9.7%**	**1,117**	**94.0%**	**1,010**	**107**	**9.6%**	**93.0%**
Private										
Private-Conv.	551	72	623	11.6%	605	97.1%	535	70	11.6%	97.2%
Madrassa	275	12	287	4.2%	251	87.5%	244	7	2.8%	58.3%
Total Private	**826**	**84**	**910**	**9.2%**	**856**	**94.1%**	**779**	**77**	**9.0%**	**91.7%**
National - Total	**1,899**	**199**	**2,098**	**9.5%**	**1,973**	**94.0%**	**1,789**	**184**	**9.3%**	**92.5%**

V.7.1.2 SSE, 2015 - Teaching Staff - By Qualification & Gender - Regional Level

SSE, 2015 - Teaching Staff - By Qualification & Gender - Regional Level

Region / Local Management	Male Teachers	Female Teachers	Total Teachers	% Female Teachers	Total Qualified	% Total Qualified	Male Qualified	Female Qualified	% Female Qualified (Out of All Qualified)	% Female Qualified (Out of All Female)
Region 1										
Public	343	39	382	10.2%	359	94.0%	323	36	10.0%	92.3%
Government	12	2	14	14.3%	13	92.9%	11	2	15.4%	100.0%
Grant-Aided	331	37	368	10.1%	346	94.0%	312	34	9.8%	91.9%
Private	444	50	494	10.1%	477	96.6%	429	48	10.1%	96.0%
Private-Conv.	307	43	350	12.3%	344	98.3%	301	43	12.5%	100.0%
Madrassa	137	7	144	4.9%	133	92.4%	128	5	3.8%	71.4%
Region 1 - Total	787	89	876	10.2%	836	95.4%	752	84	10.0%	94.4%
Region 2										
Public	335	48	383	12.5%	371	96.9%	324	47	12.7%	97.9%
Government	124	25	149	16.8%	140	94.0%	116	24	17.1%	96.0%
Grant-Aided	211	23	234	9.8%	231	98.7%	208	23	10.0%	100.0%
Private	344	30	374	8.0%	347	92.8%	319	28	8.1%	93.3%
Private-Conv.	244	29	273	10.6%	261	95.6%	234	27	10.3%	93.1%
Madrassa	100	1	101	1.0%	86	85.1%	85	1	1.2%	100.0%
Region 2 - Total	679	78	757	10.3%	718	94.8%	643	75	10.4%	96.2%
Region 3										
Public	134	10	144	6.9%	135	93.8%	125	10	7.4%	100.0%
Government	80	5	85	5.9%	78	91.8%	73	5	6.4%	100.0%
Grant-Aided	54	5	59	8.5%	57	96.6%	52	5	8.8%	100.0%
Private	18	1	19	5.3%	15	78.9%	14	1	6.7%	100.0%
Private-Conv.	0	0	0	...	0	...	0	0	...	...
Madrassa	18	1	19	5.3%	15	78.9%	14	1	6.7%	100.0%
Region 3 - Total	152	11	163	6.7%	150	92.0%	139	11	7.3%	100.0%

SSE, 2015 - Teaching Staff - By Qualification & Gender - Regional Level

Region / Local Management	Male Teachers	Female Teachers	Total Teachers	% Female Teachers	Total Qualified	% Total Qualified	Male Qualified	Female Qualified	% Female Qualified (Out of All Qualified)	% Female Qualified (Out of All Female)
Region 4										
Public	50	4	54	7.4%	48	88.9%	45	3	6.3%	75.0%
Government	35	1	36	2.8%	33	91.7%	32	1	3.0%	100.0%
Grant-Aided	15	3	18	16.7%	15	83.3%	13	2	13.3%	66.7%
Private	7	0	7	0.0%	7	100.0%	7	0	0.0%	...
Private-Conv.	0	0	0	...	0	...	0	0	...	...
Madrassa	7	0	7	0.0%	7	100.0%	7	0	0.0%	...
Region 4 - Total	57	4	61	6.6%	55	90.2%	52	3	5.5%	75.0%
Region 5										
Public	140	11	151	7.3%	138	91.4%	129	9	6.5%	81.8%
Government	64	6	70	8.6%	64	91.4%	59	5	7.8%	83.3%
Grant-Aided	76	5	81	6.2%	74	91.4%	70	4	5.4%	80.0%
Private	2	1	3	33.3%	2	66.7%	2	0	0.0%	0.0%
Madrassa	2	1	3	33.3%	2	66.7%	2	0	0.0%	0.0%
Region 5 - Total	142	12	154	7.8%	140	90.9%	131	9	6.4%	75.0%
Region 6										
Public	71	3	74	4.1%	66	89.2%	64	2	3.0%	66.7%
Government	33	0	33	0.0%	33	100.0%	33	0	0.0%	...
Grant-Aided	38	3	41	7.3%	33	80.5%	31	2	6.1%	66.7%
Private	11	2	13	15.4%	8	61.5%	8	0	0.0%	0.0%
Private-Conv.	0	0	0	...	0	...	0	0	...	...
Madrassa	11	2	13	15.4%	8	61.5%	8	0	0.0%	0.0%
Region 6 - Total	82	5	87	5.7%	74	85.1%	72	2	2.7%	40.0%

V.7.1.3 SSE, 2015 - Teaching Staff - By Qualification & Gender - District Level

SSE, 2015 - Teaching Staff - By Qualification & Gender - District Level

Region/District	Male Teachers	Female Teachers	Total Teachers	% Female Teachers	Total Qualified	% Total Qualified	Male Qualified	Female Qualified	% Female Qualified (Out of All Qualified)	% Female Qualified (Out of All Female)
Region 1										
Banjul	190	21	211	10.0%	200	94.8%	181	19	9.5%	90.5%
Kanifing	597	68	665	10.2%	636	95.6%	571	65	10.2%	95.6%
Region 2										
Foni Berefet	8	2	10	20.0%	10	100.0%	8	2	20.0%	100.0%
Foni B. Karanai	13	1	14	7.1%	13	92.9%	13	0	0.0%	0.0%
Foni Bondali	18	1	19	5.3%	17	89.5%	16	1	5.9%	100.0%
Foni Jarrol	15	0	15	0.0%	15	100.0%	15	0	0.0%	...
Foni Kansala	13	1	14	7.1%	13	92.9%	12	1	7.7%	100.0%
Kombo Central	175	11	186	5.9%	173	93.0%	163	10	5.8%	90.9%
Kombo East	36	6	42	14.3%	40	95.2%	35	5	12.5%	83.3%
Kombo North	281	34	315	10.8%	298	94.6%	264	34	11.4%	100.0%
Kombo South	120	22	142	15.5%	139	97.9%	117	22	15.8%	100.0%
Region 3										
Central Badibou	18	2	20	10.0%	20	100.0%	18	2	10.0%	100.0%
Jokadou	8	1	9	11.1%	8	88.9%	7	1	12.5%	100.0%
Lower Badibou	25	2	27	7.4%	27	100.0%	25	2	7.4%	100.0%
Lower Niumi	41	3	44	6.8%	34	77.3%	31	3	8.8%	100.0%
Sabach Sanjal	0	0	0	...	0	...	0	0	...	...
Upper Badibou	43	3	46	6.5%	45	97.8%	42	3	6.7%	100.0%
Upper Niumi	17	0	17	0.0%	16	94.1%	16	0	0.0%	...
Region 4										
Jarra Central	0	0	0	...	0	...	0	0	...	...
Jarra East	3	0	3	0.0%	3	100.0%	3	0	0.0%	...

SSE, 2015 - Teaching Staff - By Qualification & Gender - District Level

Region/District	Male Teachers	Female Teachers	Total Teachers	% Female Teachers	Total Qualified	% Total Qualified	Male Qualified	Female Qualified	% Female Qualified (Out of All Qualified)	% Female Qualified (Out of All Female)
Jarra West	15	3	18	16.7%	15	83.3%	13	2	13.3%	66.7%
Kiang Central	5	0	5	0.0%	3	60.0%	3	0	0.0%	...
Kiang East	8	0	8	0.0%	8	100.0%	8	0	0.0%	...
Kiang West	26	1	27	3.7%	26	96.3%	25	1	3.8%	100.0%
Region 5										
Janjanbureh	30	3	33	9.1%	30	90.9%	28	2	6.7%	66.7%
Lower Fuladu West	28	2	30	6.7%	22	73.3%	22	0	0.0%	0.0%
Lower Saloum	16	3	19	15.8%	19	100.0%	16	3	15.8%	100.0%
Niamina Dankunku	0	0	0	...	0	...	0	0	...	...
Niamina East	10	1	11	9.1%	11	100.0%	10	1	9.1%	100.0%
Niamina West	0	0	0	...	0	...	0	0	...	...
Niani	15	2	17	11.8%	17	100.0%	15	2	11.8%	100.0%
Nianija	3	0	3	0.0%	3	100.0%	3	0	0.0%	...
Sami	2	0	2	0.0%	0	0.0%	0	0	...	...
Upper Fuladu West	34	1	35	2.9%	35	100.0%	34	1	2.9%	100.0%
Upper Saloum	4	0	4	0.0%	3	75.0%	3	0	0.0%	...
Region 6										
Basse	38	3	41	7.3%	33	80.5%	31	2	6.1%	66.7%
Jimara	11	1	12	8.3%	9	75.0%	9	0	0.0%	0.0%
Kantora	7	0	7	0.0%	7	100.0%	7	0	0.0%	...
Sandu	5	0	5	0.0%	5	100.0%	5	0	0.0%	...
Tumana	0	0	0	...	0	...	0	0	...	...
Wuli East	7	0	7	0.0%	7	100.0%	7	0	0.0%	...
Wuli West	14	1	15	6.7%	13	86.7%	13	0	0.0%	0.0%

V.7.2 SSE, 2015 - Teaching Staff - By Qualification & Nationality

V.7.2.1 SSE, 2015 - Teaching Staff - By Qualification & Nationality - National Level

SSE, 2015 - Teaching Staff - By Qualification & Nationality - National Level

Local Management	Nb Total Teachers		Share of Total Teachers		Nb Qualified Teachers		Share of Qualified Teachers	
	Gambians	Non-Gambians	Gambians	Non-Gambians	Gambians	Non-Gambians	Gambians	Non-Gambians
Public								
Government	370	17	95.6%	4.4%	348	13	96.4%	3.6%
Grant-Aided	582	219	72.7%	27.3%	542	214	71.7%	28.3%
Total Public	**952**	**236**	**80.1%**	**19.9%**	**890**	**227**	**79.7%**	**20.3%**
Private								
Private-Conv.	341	282	54.7%	45.3%	329	276	54.4%	45.6%
Madrassa	279	8	97.2%	2.8%	244	7	97.2%	2.8%
Total Private	**620**	**290**	**68.1%**	**31.9%**	**573**	**283**	**66.9%**	**33.1%**
National - Total	**1,572**	**526**	**74.9%**	**25.1%**	**1,463**	**510**	**74.2%**	**25.8%**

V.7.2.2 SSE, 2015 - Teaching Staff - By Qualification & Nationality - Regional Level

SSE, 2015 - Teaching Staff - By Qualification & Nationality - Regional Level

Region/ Local Management	Nb Total Teachers		Share of Total Teachers		Nb Qualified Teachers		Share of Qualified Teachers	
	Gambians	Non-Gambians	Gambians	Non-Gambians	Gambians	Non-Gambians	Gambians	Non-Gambians
Region 1								
Public	**251**	**131**	**65.7%**	**34.3%**	**231**	**128**	**64.3%**	**35.7%**
Government	14	...	100.0%	0.0%	13	...	100.0%	0.0%
Grant-Aided	237	131	64.4%	35.6%	218	128	63.0%	37.0%
Private	**234**	**260**	**47.4%**	**52.6%**	**221**	**256**	**46.3%**	**53.7%**
Private-Conv.	97	253	27.7%	72.3%	94	250	27.3%	72.7%
Madrassa	137	7	95.1%	4.9%	127	6	95.5%	4.5%
Region 1 - Total	**485**	**391**	**55.4%**	**44.6%**	**452**	**384**	**54.1%**	**45.9%**
Region 2								
Public	**338**	**45**	**88.3%**	**11.7%**	**326**	**45**	**87.9%**	**12.1%**
Government	145	4	97.3%	2.7%	136	4	97.1%	2.9%
Grant-Aided	193	41	82.5%	17.5%	190	41	82.3%	17.7%
Private	344	30	92.0%	8.0%	320	27	92.2%	7.8%
Private-Conv.	244	29	89.4%	10.6%	235	26	90.0%	10.0%
Madrassa	100	1	99.0%	1.0%	85	1	98.8%	1.2%
Region 2 - Total	**682**	**75**	**90.1%**	**9.9%**	**646**	**72**	**90.0%**	**10.0%**
Region 3								
Public	**133**	**11**	**92.4%**	**7.6%**	**125**	**10**	**92.6%**	**7.4%**
Government	83	2	97.6%	2.4%	77	1	98.7%	1.3%
Grant-Aided	50	9	84.7%	15.3%	48	9	84.2%	15.8%
Private	19	...	100.0%	0.0%	15	...	100.0%	0.0%
Madrassa	19	...	100.0%	0.0%	15	...	100.0%	0.0%
Region 3 - Total	**152**	**11**	**93.3%**	**6.7%**	**140**	**10**	**93.3%**	**6.7%**

SSE, 2015 - Teaching Staff - By Qualification & Nationality - Regional Level

Region/ Local Management	Nb Total Teachers		Share of Total Teachers		Nb Qualified Teachers		Share of Qualified Teachers	
	Gambians	Non-Gambians	Gambians	Non-Gambians	Gambians	Non-Gambians	Gambians	Non-Gambians
Region 4								
Public	**47**	**7**	**87.0%**	**13.0%**	**41**	**7**	**85.4%**	**14.6%**
Government	36	...	100.0%	0.0%	33	...	100.0%	0.0%
Grant-Aided	11	7	61.1%	38.9%	8	7	53.3%	46.7%
Private	7	...	100.0%	0.0%	7	...	100.0%	0.0%
Madrassa	7	...	100.0%	0.0%	7	...	100.0%	0.0%
Region 4 - Total	**54**	**7**	**88.5%**	**11.5%**	**48**	**7**	**87.3%**	**12.7%**
Region 5								
Public	**130**	**21**	**86.1%**	**13.9%**	**120**	**18**	**87.0%**	**13.0%**
Government	59	11	84.3%	15.7%	56	8	87.5%	12.5%
Grant-Aided	71	10	87.7%	12.3%	64	10	86.5%	13.5%
Private	3	...	100.0%	0.0%	2	...	100.0%	0.0%
Madrassa	3	...	100.0%	0.0%	2	...	100.0%	0.0%
Region 5 - Total	**133**	**21**	**86.4%**	**13.6%**	**122**	**18**	**87.1%**	**12.9%**
Region 6								
Public	**53**	**21**	**71.6%**	**28.4%**	**47**	**19**	**71.2%**	**28.8%**
Government	33	...	100.0%	0.0%	33	...	100.0%	0.0%
Grant-Aided	20	21	48.8%	51.2%	14	19	42.4%	57.6%
Private	13	...	100.0%	0.0%	8	...	100.0%	0.0%
Madrassa	13	...	100.0%	0.0%	8	...	100.0%	0.0%
Region 6 - Total	**66**	**21**	**75.9%**	**24.1%**	**55**	**19**	**74.3%**	**25.7%**

V.7.2.3 SSE, 2015 - Teaching Staff - By Qualification & Nationality - District Level

SSE, 2015 - Teaching Staff - By Qualification & Nationality - District Level

	Nb Total Teachers		Share of Total Teachers		Nb Qualified Teachers		Share of Qualified Teachers	
Region/District	Gambians	Non-Gambians	Gambians	Non-Gambians	Gambians	Non-Gambians	Gambians	Non-Gambians
Region 1								
Banjul	82	13	86.3%	13.7%	73	12	85.9%	14.1%
Kanifing	890	323	73.4%	26.6%	825	315	72.4%	27.6%
Region 2								
Foni Berefet	52	...	100.0%	0.0%	45	...	100.0%	0.0%
Foni B. Karanai	49	...	100.0%	0.0%	38	...	100.0%	0.0%
Foni Bondali	25	1	96.2%	3.8%	22	0	100.0%	0.0%
Foni Jarrol	32	...	100.0%	0.0%	31	...	100.0%	0.0%
Foni Kansala	58	5	92.1%	7.9%	48	5	90.6%	9.4%
Kombo Central	348	14	96.1%	3.9%	323	13	96.1%	3.9%
Kombo East	89	6	93.7%	6.3%	84	4	95.5%	4.5%
Kombo North	499	56	89.9%	10.1%	458	54	89.5%	10.5%
Kombo South	245	6	97.6%	2.4%	221	4	98.2%	1.8%
Region 3								
Central Badibou	13	1	92.9%	7.1%	11	1	91.7%	8.3%
Jokadou	33	1	97.1%	2.9%	31	0	100.0%	0.0%
Lower Badibou	50	...	100.0%	0.0%	42	...	100.0%	0.0%
Lower Niumi	127	9	93.4%	6.6%	102	8	92.7%	7.3%
Upper Badibou	85	1	98.8%	1.2%	80	1	98.8%	1.2%
Upper Niumi	73	1	98.6%	1.4%	68	1	98.6%	1.4%
Region 4								
Jarra Central	9	...	100.0%	0.0%	7	...	100.0%	0.0%
Jarra East	28	...	100.0%	0.0%	26	...	100.0%	0.0%

SSE, 2015 - Teaching Staff - By Qualification & Nationality - District Level

	Nb Total Teachers		Share of Total Teachers		Nb Qualified Teachers		Share of Qualified Teachers	
Region / District	Gambians	Non-Gambians	Gambians	Non-Gambians	Gambians	Non-Gambians	Gambians	Non-Gambians
Jarra West	50	2	96.2%	3.8%	43	2	95.6%	4.4%
Kiang Central	19	...	100.0%	0.0%	18	...	100.0%	0.0%
Kiang East	10	...	100.0%	0.0%	10	...	100.0%	0.0%
Kiang West	37	...	100.0%	0.0%	34	...	100.0%	0.0%
Region 5								
Janjanbureh	13	...	100.0%	0.0%	13	...	100.0%	0.0%
Lower Fuladu West	52	1	98.1%	1.9%	38	1	97.4%	2.6%
Lower Saloum	17	...	100.0%	0.0%	14	...	100.0%	0.0%
Niamina Dankunku	6	...	100.0%	0.0%	6	...	100.0%	0.0%
Niamina East	16	...	100.0%	0.0%	15	...	100.0%	0.0%
Niamina West	8	1	88.9%	11.1%	8	0	100.0%	0.0%
Niani	34	...	100.0%	0.0%	29	...	100.0%	0.0%
Nianija	13	1	92.9%	7.1%	11	0	100.0%	0.0%
Sami	32	3	91.4%	8.6%	31	2	93.9%	6.1%
Upper Fuladu West	56	1	98.2%	1.8%	52	0	100.0%	0.0%
Upper Saloum	6	...	100.0%	0.0%	6	...	100.0%	0.0%
Region 6								
Basse	65	...	100.0%	0.0%	53	...	100.0%	0.0%
Jimara	35	1	97.2%	2.8%	23	1	95.8%	4.2%
Kantora	48	...	100.0%	0.0%	42	...	100.0%	0.0%
Sandu	20	...	100.0%	0.0%	19	...	100.0%	0.0%
Tumana	28	...	100.0%	0.0%	21	...	100.0%	0.0%
Wuli East	15	1	93.8%	6.3%	12	1	92.3%	7.7%
Wuli West	23	...	100.0%	0.0%	15	...	100.0%	0.0%

V.8 SSE, 2015 – School Facilities

V.8.1 SSE, 2015 - Physical & Other Facilities

V.8.1.1 SSE, 2015 - Physical & Other Facilities - National Level

SSE, 2015 - Physical & Other Facilities - National Level

Local Management	SSE - Total Schools	# Fenced Schools	% Fenced Schools	# With safe drinking water	% With safe drinking water	# With adeq. separate toilets	% With adequate separate toilets	# Schools having elctricity	% Schools having elctricity	# Schools having library	% Schools having library	# Schools having computer lab	% Schools having computer lab
Public													
Government	39	26	67%	32	82%	25	64%	16	41%	27	69%	21	54%
Grant-Aided	32	31	97%	32	100%	29	91%	28	88%	32	100%	31	97%
Total - Public	**71**	**57**	**80%**	**64**	**90%**	**54**	**76%**	**44**	**62%**	**59**	**83%**	**52**	**73%**
Private													
Private-Conv.	39	37	95%	35	90%	32	82%	33	85%	29	74%	29	74%
Madrassa	35	28	80%	29	83%	24	69%	22	63%	15	43%	8	23%
Total - Private	**74**	**65**	**88%**	**64**	**86%**	**56**	**76%**	**55**	**74%**	**44**	**59%**	**37**	**50%**
National - Total	**145**	**122**	**84%**	**128**	**88%**	**110**	**76%**	**99**	**68%**	**103**	**71%**	**89**	**61%**

V.8.1.2 SSE, 2015 - Physical & Other Facilities - Regional Level

SSE, 2015 - Physical & Other Facilities - Regional Level

Region / Local Managmt.	SSE - Total Schools	# Fenced Schools	% Fenced Schools	# With safe drinking water	% With safe drinking water	# With adeq. separate toilets	% With adequate separate toilets	# Schools having elctricity	% Schools having elctricity	# Schools having library	% Schools having library	# Schools having computer lab	% Schools having computer lab
Region 1													
Public	**13**	**12**	**92%**	**12**	**92%**	**10**	**77%**	**13**	**100%**	**12**	**92%**	**12**	**92%**
Government	2	1	50%	1	50%	1	50%	2	100%	1	50%	1	50%
Grant-Aided	11	11	100%	11	100%	9	82%	11	100%	11	100%	11	100%
Private	**33**	**33**	**100%**	**33**	**100%**	**28**	**85%**	**32**	**97%**	**26**	**79%**	**22**	**67%**
Private-Conv.	20	20	100%	20	100%	17	85%	20	100%	18	90%	19	95%
Madrassa	13	13	100%	13	100%	11	85%	12	92%	8	62%	3	23%
Region 1 - Total	**46**	**45**	**98%**	**45**	**98%**	**38**	**83%**	**45**	**98%**	**38**	**83%**	**34**	**74%**
Region 2													
Public	**21**	**14**	**67%**	**19**	**90%**	**16**	**76%**	**16**	**76%**	**16**	**76%**	**14**	**67%**
Government	11	4	36%	9	82%	7	64%	8	73%	6	55%	4	36%
Grant-Aided	10	10	100%	10	100%	9	90%	8	80%	10	100%	10	100%
Private	**32**	**26**	**81%**	**25**	**78%**	**24**	**75%**	**22**	**69%**	**14**	**44%**	**14**	**44%**
Private-Conv.	19	17	89%	15	79%	15	79%	13	68%	11	58%	10	53%
Madrassa	13	9	69%	10	77%	9	69%	9	69%	3	23%	4	31%
Region 2 - Total	**53**	**40**	**75%**	**44**	**83%**	**40**	**75%**	**38**	**72%**	**30**	**57%**	**28**	**53%**
Region 3													
Public	**15**	**14**	**93%**	**14**	**93%**	**11**	**73%**	**6**	**40%**	**15**	**100%**	**11**	**73%**
Government	10	10	100%	9	90%	6	60%	3	30%	10	100%	7	70%
Grant-Aided	5	4	80%	5	100%	5	100%	3	60%	5	100%	4	80%
Private	**5**	**2**	**40%**	**3**	**60%**	**3**	**60%**	**...**	**0%**	**2**	**40%**	**1**	**20%**
Madrassa	5	2	40%	3	60%	3	60%	...	0%	2	40%	1	20%
Region 3 - Total	**20**	**16**	**80%**	**17**	**85%**	**14**	**70%**	**6**	**30%**	**17**	**85%**	**12**	**60%**

SSE, 2015 - Physical & Other Facilities - Regional Level

Region / Local Managmt.	SSE - Total Schools	# Fenced Schools	% Fenced Schools	# With safe drinking water	% With safe drinking water	# With adeq. separate toilets	% With adequate separate toilets	# Schools having elctricity	% Schools having elctricity	# Schools having library	% Schools having library	# Schools having computer lab	% Schools having computer lab
Region 4													
Public	**6**	**6**	**100%**	**6**	**100%**	**6**	**100%**	**1**	**17%**	**5**	**83%**	**4**	**67%**
Government	5	5	100%	5	100%	5	100%	...	0%	4	80%	3	60%
Grant-Aided	1	1	100%	1	100%	1	100%	1	100%	1	100%	1	100%
Private	**1**	**1**	**100%**	**1**	**100%**	**1**	**100%**	**...**	**0%**	**1**	**100%**	**0**	**0%**
Madrassa	1	1	100%	1	100%	1	100%	...	0%	1	100%	0	0%
Region 4 - Total	**7**	**7**	**100%**	**7**	**100%**	**7**	**100%**	**1**	**14%**	**6**	**86%**	**4**	**57%**
Region 5													
Public	**9**	**6**	**67%**	**7**	**78%**	**5**	**56%**	**5**	**56%**	**6**	**67%**	**6**	**67%**
Government	6	3	50%	4	67%	2	33%	2	33%	3	50%	3	50%
Grant-Aided	3	3	100%	3	100%	3	100%	3	100%	3	100%	3	100%
Private	**1**	**1**	**100%**	**...**	**0%**	**...**	**0%**	**...**	**0%**	**0**	**0%**	**0**	**0%**
Madrassa	1	1	100%	...	0%	...	0%	...	0%	0	0%	0	0%
Region 5 - Total	**10**	**7**	**70%**	**7**	**70%**	**5**	**50%**	**5**	**50%**	**6**	**60%**	**6**	**60%**
Region 6													
Public	**7**	**5**	**71%**	**6**	**86%**	**6**	**86%**	**3**	**43%**	**5**	**71%**	**5**	**71%**
Government	5	3	60%	4	80%	4	80%	1	20%	3	60%	3	60%
Grant-Aided	2	2	100%	2	100%	2	100%	2	100%	2	100%	2	100%
Private	**2**	**2**	**100%**	**2**	**100%**	**...**	**0%**	**1**	**50%**	**1**	**50%**	**0**	**0%**
Madrassa	2	2	100%	2	100%	...	0%	1	50%	1	50%	0	0%
Region 6 - Total	**9**	**7**	**78%**	**8**	**89%**	**6**	**67%**	**4**	**44%**	**6**	**67%**	**5**	**56%**

V.8.1.3 SSE, 2015 - Physical & Other Facilities - District Level

SSE, 2015 - Physical & Other Facilities - District Level

Region/District	SSE - Total Schools	# Fenced Schools	% Fenced Schools	# With safe drinking water	% With safe drinking water	# With adeq. separate toilets	% With adequate separate toilets	# Schools having elctricity	% Schools having elctricity	# Schools having library	% Schools having library	# Schools having computer lab	% Schools having computer lab
Region 1													
Banjul	7	7	100%	7	100%	5	71%	7	100%	7	100%	7	100%
Kanifing	39	38	97%	38	97%	33	85%	38	97%	31	79%	27	69%
Region 2													
Foni Berefet	1	...	0%	1	100%	...	0%	1	100%	0	0%	0	0%
Foni B. Karanai	1	...	0%	1	100%	1	100%	1	100%	1	100%	1	100%
Foni Bondali	2	1	50%	2	100%	2	100%	1	50%	1	50%	1	50%
Foni Jarrol	1	1	100%	1	100%	1	100%	1	100%	1	100%	0	0%
Foni Kansala	1	1	100%	1	100%	1	100%	1	100%	1	100%	1	100%
Kombo Central	14	10	71%	13	93%	14	100%	10	71%	5	36%	6	43%
Kombo East	4	4	100%	3	75%	3	75%	3	75%	2	50%	2	50%
Kombo North	21	17	81%	18	86%	13	62%	17	81%	13	62%	13	62%
Kombo South	8	6	75%	4	50%	5	63%	3	38%	6	75%	4	50%
Region 3													
Central Badibou	2	2	100%	2	100%	1	50%	2	100%	2	100%	1	50%
Jokadou	1	1	100%	1	100%	1	100%	...	0%	1	100%	1	100%
Lower Badibou	2	2	100%	2	100%	2	100%	1	50%	2	100%	2	100%
Lower Niumi	7	4	57%	6	86%	5	71%	1	14%	5	71%	4	57%
Upper Badibou	4	3	75%	3	75%	3	75%	2	50%	3	75%	3	75%
Upper Niumi	4	4	100%	3	75%	2	50%	...	0%	4	100%	1	25%
Region 4													
Jarra East	1	1	100%	1	100%	1	100%	...	0%	1	100%	0	0%
Jarra West	1	1	100%	1	100%	1	100%	1	100%	1	100%	1	100%

SSE, 2015 - Physical & Other Facilities - District Level

Region/District	SSE - Total Schools	# Fenced Schools	% Fenced Schools	# With safe drinking water	% With safe drinking water	# With adeq. separate toilets	% With adequate separate toilets	# Schools having elctricity	% Schools having elctricity	# Schools having library	% Schools having library	# Schools having computer lab	% Schools having computer lab
Kiang Central	1	1	100%	1	100%	1	100%	...	0%	1	100%	0	0%
Kiang East	1	1	100%	1	100%	1	100%	...	0%	1	100%	1	100%
Kiang West	3	3	100%	3	100%	3	100%	...	0%	2	67%	2	67%
Region 5													
Janjanbureh	1	1	100%	1	100%	...	0%	1	100%	1	100%	1	100%
Lower Fuladu West	2	2	100%	1	50%	1	50%	1	50%	1	50%	1	50%
Lower Saloum	1	1	100%	1	100%	1	100%	1	100%	1	100%	1	100%
Niamina East	1	1	100%	1	100%	1	100%	...	0%	1	100%	1	100%
Niani	1	1	100%	1	100%	1	100%	1	100%	1	100%	1	100%
Nianija	1	...	0%	...	0%	...	0%	...	0%	0	0%	0	0%
Sami	1	...	0%	1	100%	...	0%	...	0%	0	0%	0	0%
Upper Fuladu West	1	1	100%	1	100%	1	100%	1	100%	1	100%	1	100%
Upper Saloum	1	...	0%	...	0%	...	0%	...	0%	0	0%	0	0%
Region 6													
Basse	2	2	100%	2	100%	2	100%	2	100%	2	100%	2	100%
Jimara	2	1	50%	1	50%	...	0%	1	50%	1	50%	0	0%
Kantora	1	1	100%	1	100%	1	100%	1	100%	1	100%	1	100%
Sandu	1	1	100%	1	100%	1	100%	...	0%	1	100%	1	100%
Wuli East	1	...	0%	1	100%	1	100%	...	0%	0	0%	0	0%
Wuli West	2	2	100%	2	100%	1	50%	...	0%	1	50%	1	50%

REFERENCES

MoBSE, *May 2014*. "EDUCATION STATISTICS 2013/2014"
The Gambia Education Statistical Yearbook – 2014
http://www.edugambia.gm/data-area/publications/year-book-2014.html

This publication has been produced with assistance and information from Directorate of Planning, Policy Analysis, Research & Budgeting

REPUBLIC OF THE GAMBIA

Ministry of Basic & Secondary Education

Directorate of Planning, Policy Analysis, Research & Budgeting

EDUCATION STATISTICS

2014/2015

Banjul, *The Gambia*

May 2015